INIZIO PARATIA DI PALI DX E SX

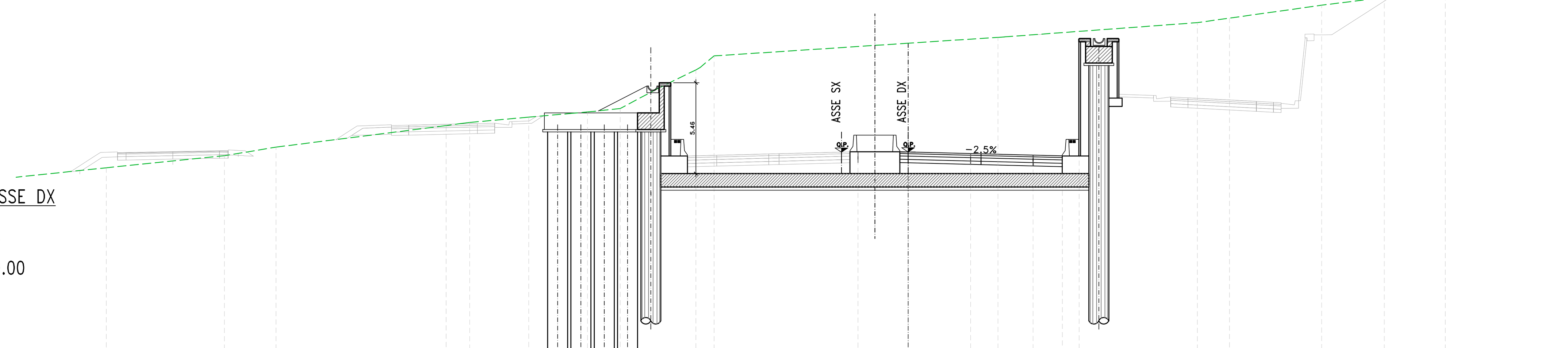

SEZIONE IN ASSE DX

Sez. GA03−07
Progr.: 5+780.00
Scala : 1:200
Q.Rif. : 70.00

PROGRESSIVE TERRENO	−27.75, −26.90, −26.34, −22.79, −20.20, −19.26, −17.29, −15.14, −12.49, −11.66, 0.00, 5.40, 5.91, 17.37, 24.84, 28.60, 32.27, 40.00
PARZIALI TERRENO	10.23, 0.85, 0.56, 3.54, 2.60, 0.94, 1.96, 2.15, 2.39, 0.83, 11.66, 5.40, 11.46, 7.47, 3.76, 3.66, 7.73
QUOTE TERRENO	83.81, 83.93, 84.00, 84.32, 84.55, 84.63, 84.83, 85.98, 87.31, 88.00, 88.76, 89.12, 89.15, 90.00, 91.05, 91.52, 92.00, 93.29
PROGRESSIVE PROGETTO	−3.07, −0.50, 0.00, 3.75, 4.37, 7.50, 9.26, 10.03, 10.77, 11.27, 11.72, 19.31
PARZIALI PROGETTO	0.06, 2.50, 0.50, 3.75, 0.63, 3.13, 1.75, 0.76, 0.90, 0.50, 0.45, 7.58
QUOTE PROGETTO	82.26, 82.24, 82.23, 82.13, 82.12, 82.04, 81.99, 81.86, 85.27, 85.22, 85.22, 90.27

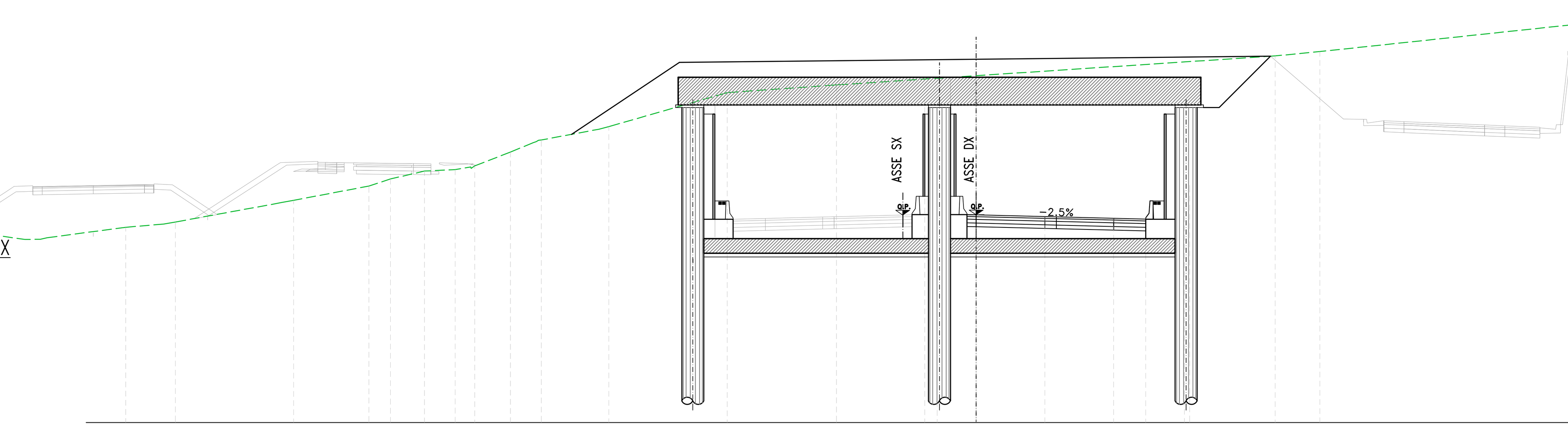

SEZIONE IN ASSE DX

Sez. GA03−11
Progr.: 5+800.00
Scala : 1:200
Q.Rif. : 70.00

PROGRESSIVE TERRENO	−37.89, −37.24, −33.13, −31.95, −30.09, −28.42, −27.35, −25.41, −23.72, −20.58, −20.04, −13.58, −7.62, 0.00, 16.31, 18.75
PARZIALI TERRENO	5.79, 0.66, 4.11, 1.18, 1.86, 1.67, 0.85, 1.94, 1.26, 3.14, 0.54, 6.46, 5.96, 7.62, 16.31, 2.44, 16.56
QUOTE TERRENO	82.00, 82.12, 82.90, 83.29, 83.72, 83.80, 84.00, 84.76, 85.41, 86.00, 86.14, 88.00, 88.42, 88.92, 90.00, 90.24
PROGRESSIVE PROGETTO	−2.80, −2.74, −2.13, −0.90, −0.50, 0.00, 3.75, 4.37, 7.50, 9.25, 9.65, 11.36, 11.65
PARZIALI PROGETTO	0.17, 0.09, 1.23, 0.05, 0.50, 3.75, 0.63, 3.13, 1.74, 0.08, 1.71, 0.29
QUOTE PROGETTO	87.63, 85.55, 82.34, 81.34, 81.33, 81.24, 81.22, 81.14, 81.10, 82.10, 82.67, 82.94

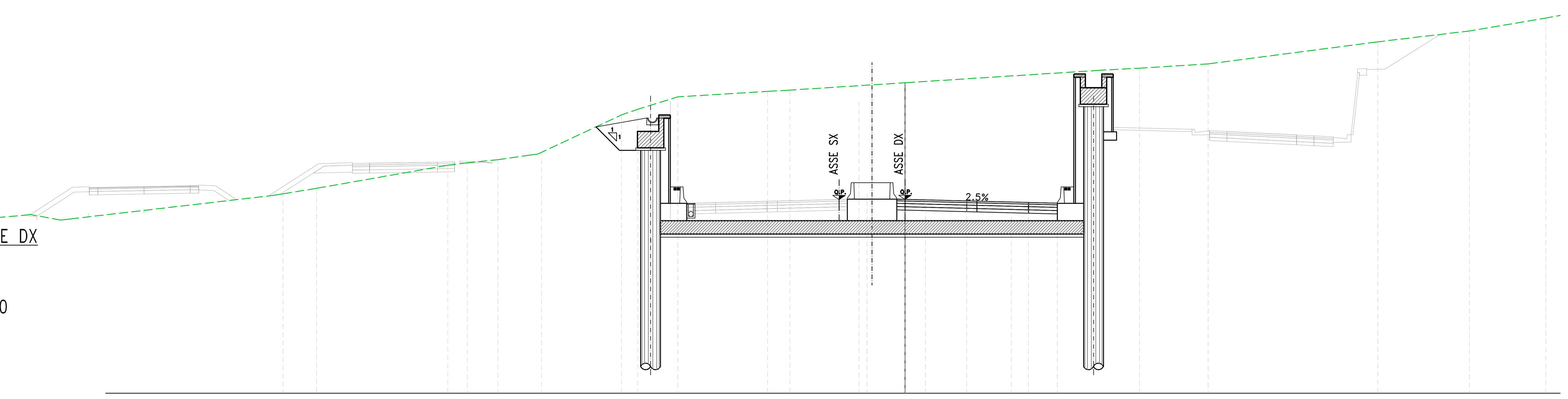

SEZIONE IN ASSE DX

Sez. GA03−09
Progr.: 5+790.00
Scala : 1:200
Q.Rif. : 70.00

PROGRESSIVE TERRENO	−38.51, −37.79, −35.75, −27.77, −26.59, −24.72, −22.79, −22.08, −17.23, −16.22, −13.80, −8.35, −6.99, 0.00, 11.89, 14.26, 18.42, 28.72, 34.29, 38.93
PARZIALI TERRENO	0.72, 2.04, 7.98, 1.18, 1.86, 1.94, 4.85, 1.00, 2.42, 5.45, 1.36, 6.99, 11.89, 2.36, 4.17, 10.30, 5.57, 4.64, 1.07
QUOTE TERRENO	82.00, 82.11, 82.45, 83.85, 84.00, 84.18, 84.46, 84.63, 86.90, 87.25, 88.00, 88.33, 88.41, 88.86, 89.62, 89.74, 90.00, 91.34, 92.00, 92.79
PROGRESSIVE PROGETTO	−2.80, −2.31, −0.84, −0.50, 1.25, 3.75, 4.38, 6.46, 7.50, 8.09, 9.25, 9.50, 10.40, 10.98, 11.65
PARZIALI PROGETTO	0.34, 1.41, 0.03, 0.33, 1.25, 2.50, 0.42, 2.08, 1.04, 0.58, 1.16, 0.62
QUOTE PROGETTO	87.71, 82.12, 82.79, 81.77, 81.74, 81.68, 81.66, 81.61, 81.59, 81.57, 81.54, 82.24, 82.45, 84.01, 83.97, 84.38

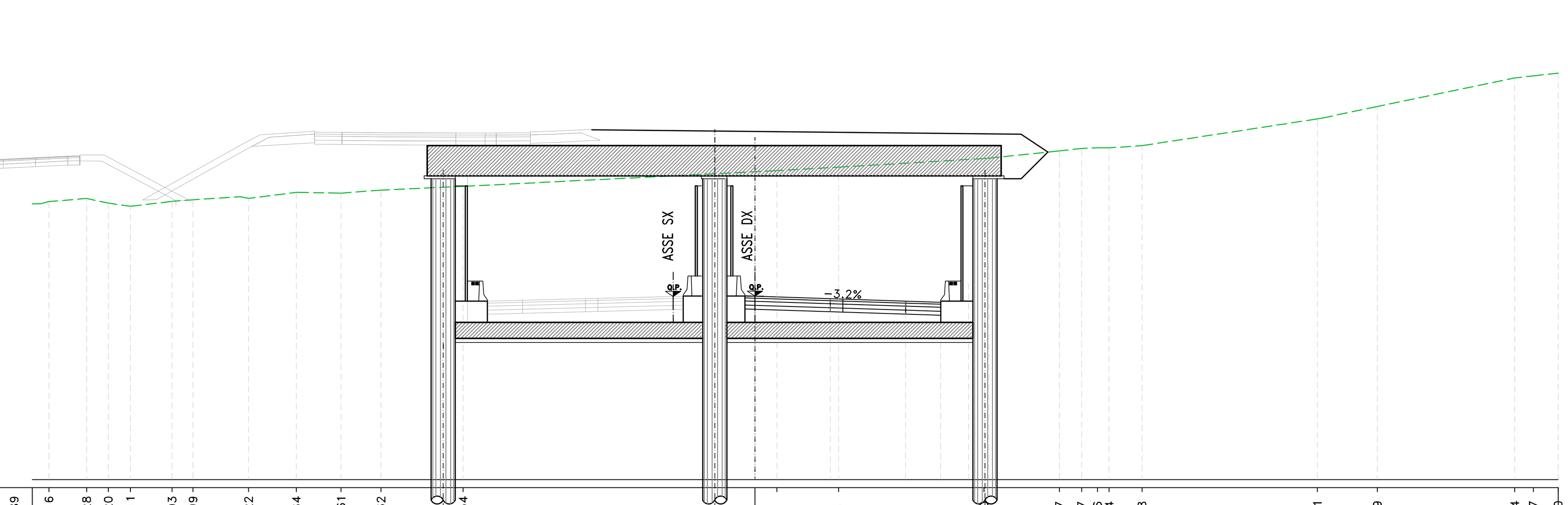

SEZIONE IN ASSE DX

Sez. GA03−23
Progr.: 5+860.00
Scala : 1:200
Q.Rif. : 70.00

PROGRESSIVE TERRENO	−36.89, −35.16, −33.28, −32.20, −31.11, −29.03, −27.99, −25.22, −22.84, −20.61, −18.62, −14.54, 0.00, 1.10, 4.16, 11.40, 15.17, 16.27, 17.06, 17.64, 19.28, 28.01, 30.99, 37.84, 38.77, 40.00
PARZIALI TERRENO	1.32, 1.86, 1.08, 1.10, 2.08, 1.04, 2.37, 2.37, 2.23, 1.99, 4.09, 14.54, 1.10, 3.07, 7.24, 3.58, 1.10, 0.79, 0.58, 1.64, 8.73, 2.76, 6.84, 0.93, 1.23
QUOTE TERRENO	83.72, 83.85, 84.00, 83.77, 83.61, 83.86, 83.94, 84.00, 84.30, 84.27, 84.42, 84.60, 85.33, 85.39, 85.56, 85.99, 86.37, 86.49, 86.53, 86.52, 86.63, 87.96, 88.58, 90.00, 90.11, 90.24
PROGRESSIVE PROGETTO	−2.35, −0.90, −0.50, 3.75, 4.38, 7.50, 9.25, 9.65, 10.64, 11.24, 11.65
PARZIALI PROGETTO	1.40, 0.05, 0.50, 3.75, 0.62, 3.12, 1.74, 0.08, 0.99, 0.23, 0.32

INIZIO G.A. IN DX E IN SX

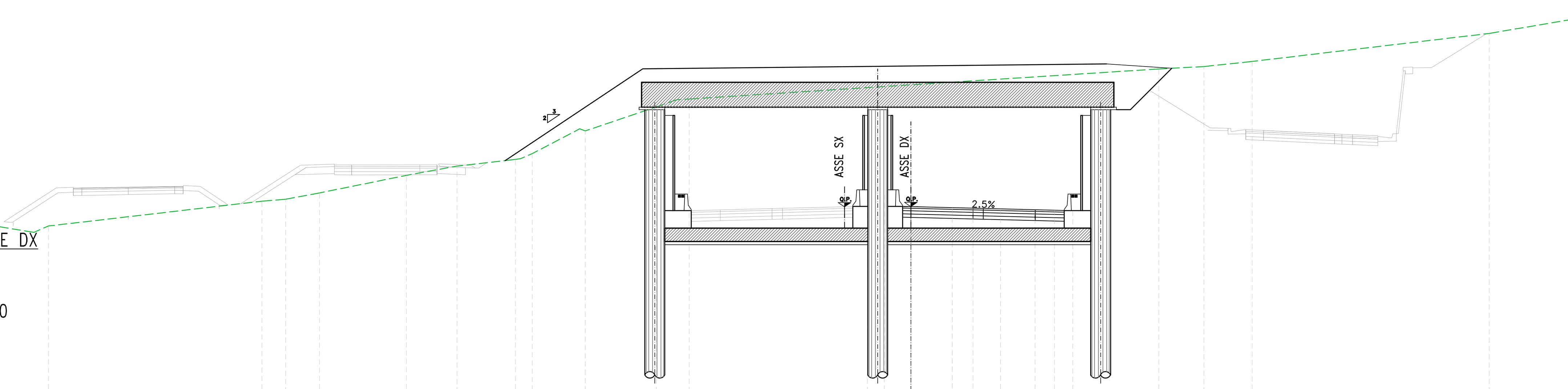

SEZIONE IN ASSE DX

Sez. GA03−10
Progr.: 5+795.00
Scala : 1:200
Q.Rif. : 70.00

PROGRESSIVE TERRENO	−39.17, −37.74, −35.69, −30.45, −27.39, −24.22, −23.56, −22.86, −19.66, −15.36, −14.14, −13.38, 0.00, 14.97, 17.69, 20.60, 34.91
PARZIALI TERRENO	1.43, 2.05, 5.24, 3.06, 3.17, 0.70, 2.87, 4.29, 1.23, 0.76, 13.38, 14.97, 2.72, 2.92, 14.30, 5.09
QUOTE TERRENO	81.88, 82.00, 82.38, 83.44, 84.00, 84.36, 84.44, 84.75, 86.12, 87.57, 88.00, 88.04, 88.90, 89.86, 90.00, 90.31, 92.00
PROGRESSIVE PROGETTO	−2.80, −2.44, −1.60, −0.68, 0.00, 2.50, 3.75, 4.17, 5.42, 7.50, 8.67, 9.25, 9.58, 10.19, 11.65
PARZIALI PROGETTO	0.09, 0.55, 0.74, 0.03, 0.33, 2.50, 1.25, 0.42, 1.04, 2.08, 1.16, 0.58, 0.90, 1.31
QUOTE PROGETTO	87.59, 86.57, 82.23, 81.88, 81.55, 81.49, 81.46, 81.45, 81.42, 81.36, 81.34, 81.32, 82.36, 82.54, 83.41

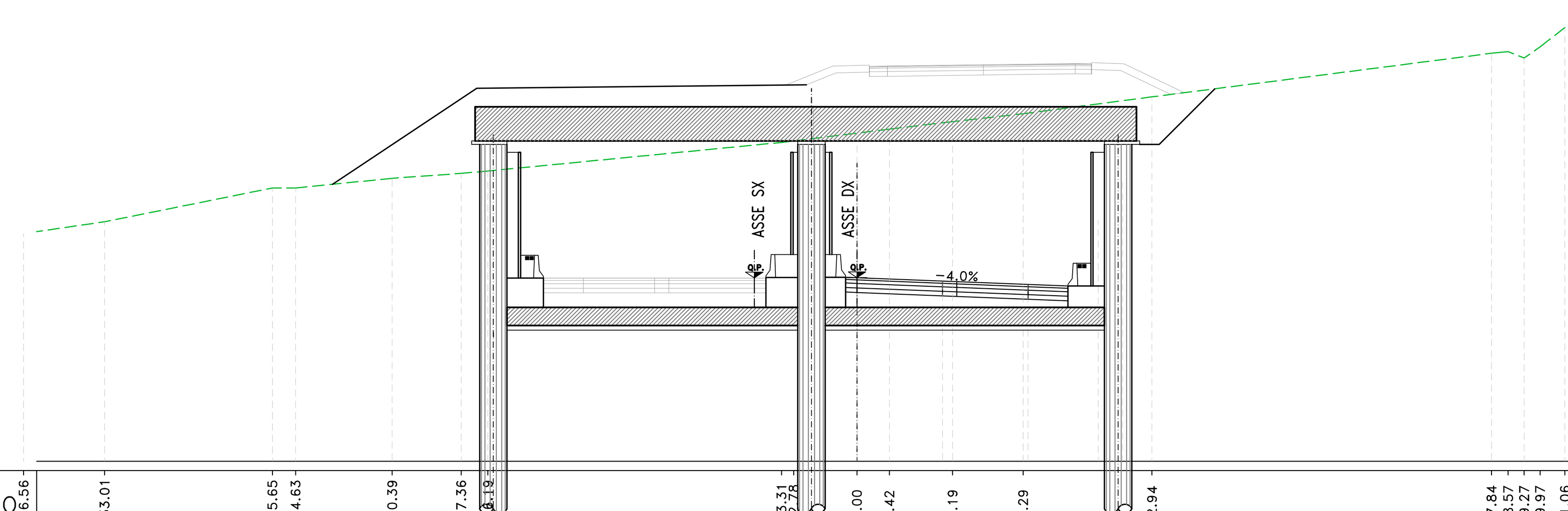

SEZIONE IN ASSE DX

Sez. GA03−31
Progr.: 5+900.00
Scala : 1:200
Q.Rif. : 70.00

PROGRESSIVE TERRENO	−36.56, −33.01, −25.65, −24.63, −20.39, −17.36, −16.19, −3.31, −2.78, 0.00, 1.42, 4.19, 7.29, 12.94, 27.84, 28.57, 29.27, 29.97, 31.06
PARZIALI TERRENO	3.55, 7.36, 0.62, 4.24, 3.03, 1.17, 12.88, 2.78, 1.42, 2.77, 3.10, 5.65, 14.90, 0.73, 0.70, 0.70, 1.09, 2.10
QUOTE TERRENO	80.00, 80.52, 82.00, 82.00, 82.42, 82.64, 82.75, 84.00, 84.06, 84.41, 84.59, 84.91, 85.26, 86.00, 87.91, 87.99, 87.70, 88.20, 89.04
PROGRESSIVE PROGETTO	−2.40, −1.48, −0.90, −0.50, 3.75, 4.38, 7.50, 9.25, 9.65, 10.58, 11.65
PARZIALI PROGETTO	0.08, 0.50, 3.75, 0.63, 3.12, 1.74, 0.08, 0.93, 0.90

anas
GRUPPO FS ITALIANE

Direzione Tecnica

S.S.121 "Catanese"
Intervento S.S.121 − Tratto Palermo (A19) − rotatoria Bolognetta

PROGETTO DEFINITIVO — COD. UP62

PROGETTAZIONE: ATI VIA - SERING - VDP - BRENG

RESPONSABILE DELL'INTEGRAZIONE DELLE PRESTAZIONI SPECIALISTICHE:
Dott. Ing. Giovanni Piazza (Ord. Ing. Prov. Roma A27296)

PROGETTISTA:
Responsabile Tracciato stradale: *Dott. Ing. Massimo Capasso (Ord. Ing. Prov. Roma 26031)*
Responsabile Strutture: *Dott. Ing. Giovanni Piazza (Ord. Ing. Prov. Roma 27296)*
Responsabile Idraulica, Geotecnica e Impianti: *Dott. Ing. Sergio Di Maio (Ord. Ing. Prov. Palermo 2872)*
Responsabile Ambiente: *Dott. Ing. Francesco Ventura (Ord. Ing. Prov. Roma 14660)*

GEOLOGO:
Dott. Geol. Enrico Curcuruto (Ord. Geo. Regione Sicilia 966)

COORDINATORE SICUREZZA IN FASE DI PROGETTAZIONE:
Dott. Ing. Matteo Di Girolamo (Ord. Ing. Prov. Roma 15138)

RESPONSABILE SIA:
Dott. Ing. Francesco Ventura (Ord. Ing. Prov. Roma 14660)

VISTO: IL RESPONSABILE DEL PROCEDIMENTO:
Dott. Ing. Luigi Mupo

GRUPPO DI PROGETTAZIONE
MANDATARIA: VIA INGEGNERIA
MANDANTI: SERING INGEGNERIA, VDP, BRENG BRIDGE ENGINEERING

OPERE D'ARTE MAGGIORI
GA03 GALLERIA ARTIFICIALE INCORBINA
SEZIONI TRASVERSALI TAV.1

CODICE PROGETTO (PROGETTO / LIV. PROG. / ANNO)	NOME FILE / CODICE ELAB.	REVISIONE	SCALA:
DPUP0062 D 23	UP62_P00GA03STRSZ01_A / P00GA03STRSZ01	A	1:200

REV.	DESCRIZIONE	DATA	REDATTO	VERIFICATO	APPROVATO
D		-	-	-	-
C		-	-	-	-
B		-	-	-	-
A	EMISSIONE	FEB.2023	C.FILIPPUCCI	G.PIAZZA	G.PIAZZA

A0 1189 x 841 1:100 UP62_GALLERIE