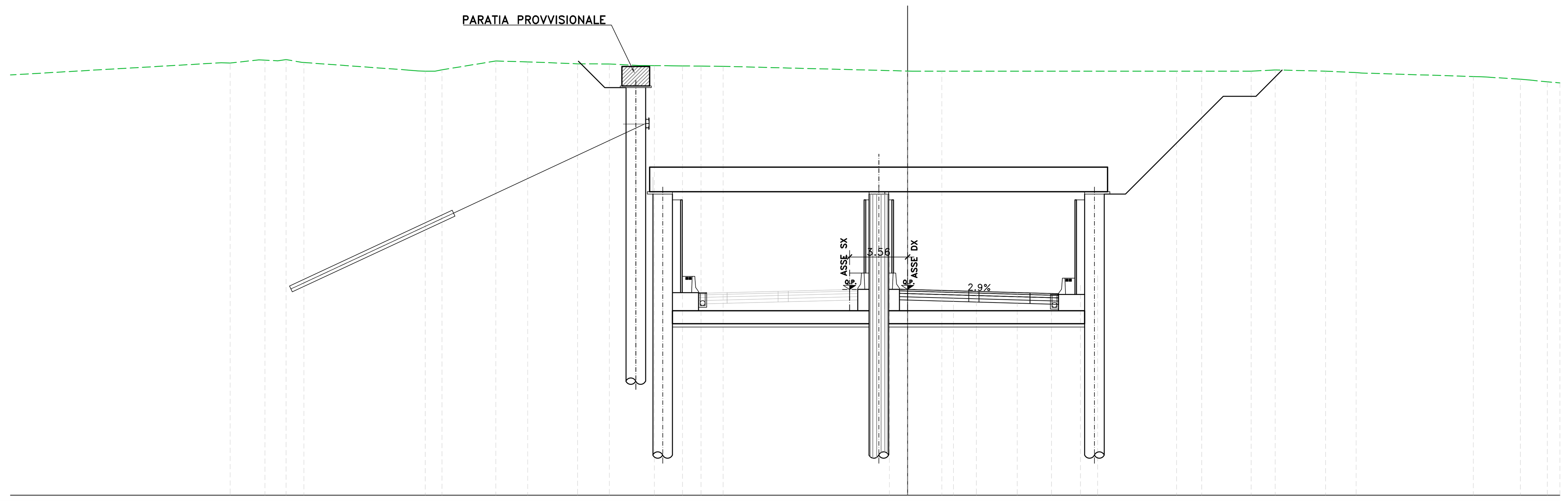

SEZIONE ASSE DX

Sez. GA06–27
Progr.: 12+385.00
Scala : 1:200
Q.Rif. : 180.00

PROGRESSIVE TERRENO	-42.08 -41.53 -39.40 -38.62 -38.11 -37.01 -30.55 -29.57 -28.55 -25.24 -23.29 -20.23 -18.28 -16.07 -15.53 -14.51 -13.80 -12.67 -11.31 0.00 2.10 16.50 18.03 21.07 22.54 25.63 27.51 34.69 35.48 37.58 38.25 39.23 40.00
PARZIALI TERRENO	16.43 0.54 1.76 0.78 0.51 0.97 6.46 0.53 0.60 3.30 1.96 3.05 1.95 1.80 0.54 1.02 0.72 1.13 1.36 11.31 1.80 14.40 1.54 2.86 1.47 3.09 1.88 6.75 2.10 0.67 0.98 0.77
QUOTE TERRENO	206.52 206.50 206.68 206.63 206.71 206.53 206.06 206.00 206.08 206.62 206.57 206.45 206.44 206.35 206.34 206.33 206.32 206.31 206.30 206.01 206.00 206.00 206.00 206.00 206.08 206.00 205.91 205.67 205.64 205.51 205.45 205.35 205.28
PROGRESSIVE PROGETTO	-2.80 -2.45 -1.65 -1.12 [illegible] -0.49 0.00 2.82 3.75 4.22 6.72 7.50 8.83 9.26 9.62 10.60 11.14 11.65
PARZIALI PROGETTO	0.08 0.53 [illegible] 0.57 2.81 0.94 0.47 2.34 0.78 1.31 0.44 [illegible] 0.94 0.53 [illegible]
QUOTE PROGETTO	199.72 199.19 195.98 [illegible] 192.61 192.53 192.51 192.49 192.42 192.40 192.36 [illegible] 192.87 193.17 193.46
QUOTE SOTTOFONDO	199.72 199.19 195.98 [illegible] 192.61 192.53 192.51 192.49 192.42 192.40 192.36 [illegible] 192.87 193.17 193.46

SBOCCO G.A.

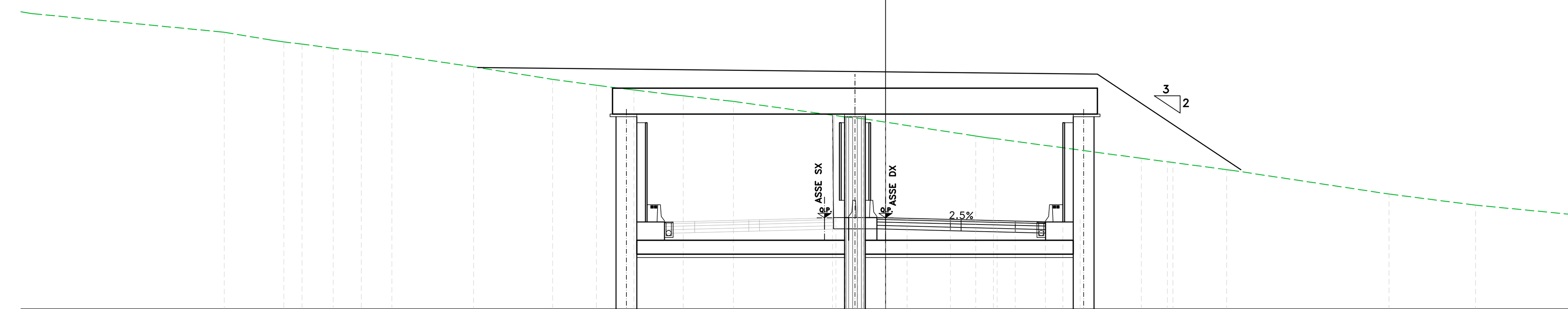

SEZIONE ASSE DX

Sez. GA06–36
Progr.: 12+430.00
Scala : 1:200
Q.Rif. : 190.00

PROGRESSIVE TERRENO	-38.24 -35.50 -34.79 -33.75 -31.94 -30.32 -28.55 -23.82 -19.25 -16.72 -14.55 -12.38 -11.69 -8.79 -2.74 -1.29 0.00 5.22 5.78 14.79 19.73 29.12 34.12 39.63 40.00
PARZIALI TERRENO	11.17 2.75 0.70 1.05 1.81 1.62 1.77 4.73 4.58 2.53 2.17 2.17 0.69 2.90 6.46 1.94 1.29 5.22 0.57 8.55 4.94 8.98 5.00 5.51
QUOTE TERRENO	206.00 205.54 205.44 205.32 205.07 204.90 204.70 204.00 203.28 202.93 202.66 202.40 202.32 202.00 201.10 201.00 200.80 200.00 199.91 198.71 198.05 196.64 196.00 195.47 195.45
PROGRESSIVE PROGETTO	-3.06 -2.87 -1.60 -0.63 [illegible] 0.00 1.25 3.75 4.17 6.46 7.50 8.09 9.25 [illegible] 10.59 11.25 12.04 16.39 16.62
PARZIALI PROGETTO	0.05 1.27 0.83 [illegible] 0.33 1.25 2.50 0.42 2.08 1.04 0.58 1.16 [illegible] 0.67 0.52 0.26 4.26
QUOTE PROGETTO	201.19 195.34 195.95 195.49 [illegible] 195.27 195.24 195.17 195.16 195.11 195.08 195.07 195.04 [illegible] 195.15 195.18 195.70 198.54 198.54
QUOTE SOTTOFONDO	201.19 195.34 195.95 195.49 [illegible] 195.27 195.24 195.17 195.16 195.11 195.08 195.07 195.04 [illegible] 195.15 195.18 195.70 198.54 198.54

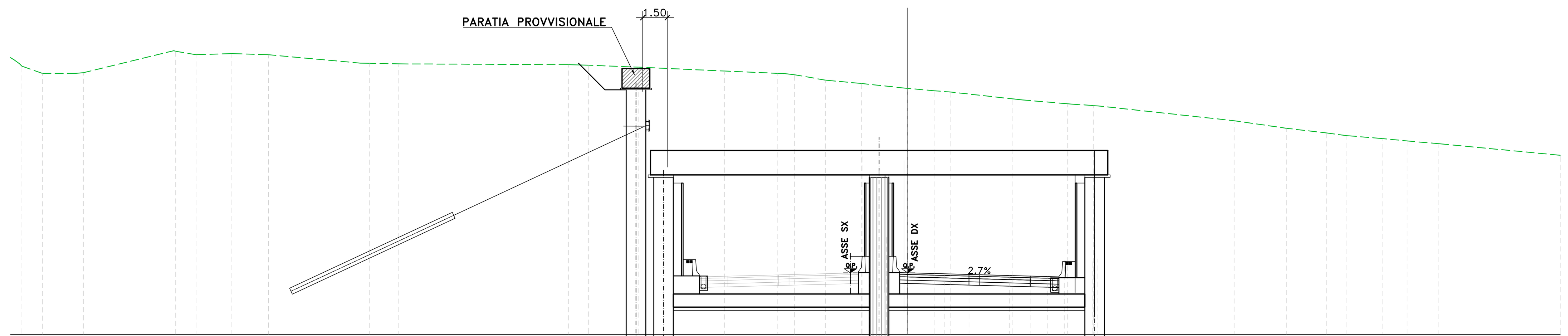

SEZIONE ASSE DX

Sez. GA06–31
Progr.: 12+405.00
Scala : 1:200
Q.Rif. : 190.00

PROGRESSIVE TERRENO	-54.31 -53.05 -50.53 -44.88 -43.63 -41.44 -39.19 -33.56 -33.01 -31.21 -20.79 -20.16 -19.57 -16.53 -11.23 -7.67 -6.95 -5.06 -2.82 0.00 1.62 2.63 6.40 7.00 9.80 11.37 20.01 23.22 25.65 26.92 29.09 30.61 32.56 40.00
PARZIALI TERRENO	1.26 2.05 5.55 1.26 2.19 2.25 5.63 0.55 1.80 10.42 0.63 0.58 3.04 5.30 3.23 0.72 1.89 2.23 2.57 1.62 1.01 3.77 0.60 2.79 1.40 8.31 3.22 2.43 1.26 2.17 1.52 1.95 7.44
QUOTE TERRENO	206.44 206.00 206.04 207.35 207.14 207.21 207.14 206.63 206.62 206.58 206.53 206.51 206.50 206.38 206.14 206.00 205.91 205.58 205.38 205.08 204.93 204.85 204.44 204.37 204.14 204.03 203.09 202.63 202.35 202.18 202.00 201.85 201.69 200.98
PROGRESSIVE PROGETTO	-2.80 [illegible] -1.30 -0.80 -0.50 2.23 3.75 4.12 4.38 6.24 7.50 8.55 9.26 9.59 11.34 11.65
PARZIALI PROGETTO	0.09 [illegible] 0.69 [illegible] 2.23 1.52 0.37 0.25 1.86 1.27 1.04 0.71 [illegible] 1.68 0.31
QUOTE PROGETTO	200.99 [illegible] 195.94 [illegible] 193.77 193.71 193.67 193.66 193.66 193.61 193.57 193.54 193.53 [illegible] 194.46 194.63
QUOTE SOTTOFONDO	200.99 [illegible] 195.94 [illegible] 193.77 193.71 193.67 193.66 193.66 193.61 193.57 193.54 193.53 [illegible] 194.46 194.63

PARATIA IN SX
SEZ. TIPO "B"

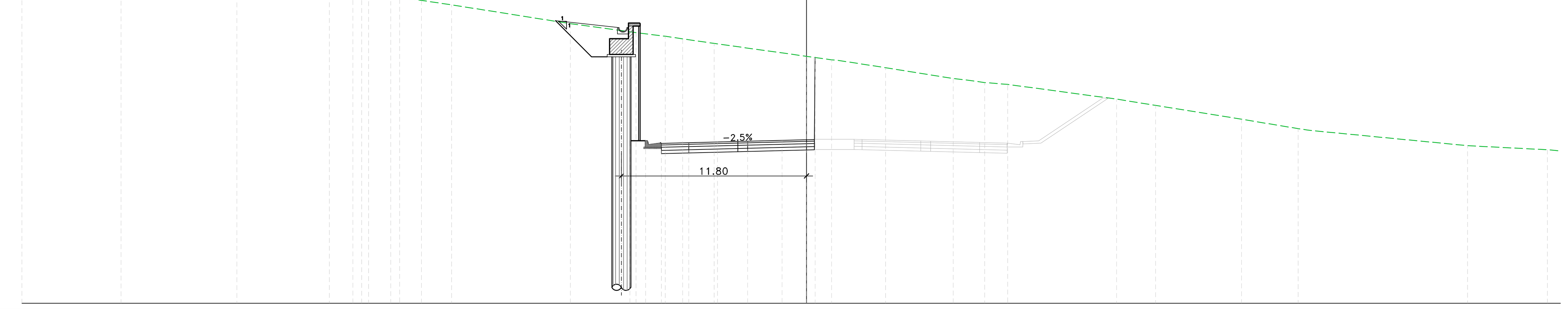

SEZIONE ASSE SX

Sez. GA06–34
Progr.: 12+455.00
Scala : 1:200
Q.Rif. : 185.00

PROGRESSIVE TERRENO	-50.00 -43.68 -36.30 -30.41 -28.90 -26.66 -25.92 -25.26 -24.54 -22.61 -15.04 -10.86 -9.00 -7.89 -5.88 0.00 1.60 5.04 9.34 10.13 11.36 12.82 19.76 22.24 27.72 31.33 31.89 42.12 47.21 [illegible]
PARZIALI TERRENO	6.32 7.38 5.89 1.50 2.24 0.74 0.66 0.72 1.93 7.57 4.18 1.86 1.10 2.01 5.88 1.60 2.96 4.31 0.79 1.22 1.46 6.94 2.48 5.47 3.61 0.56 9.96 5.09 0.83
QUOTE TERRENO	207.77 206.72 206.00 205.01 204.80 204.54 204.44 204.37 204.28 204.00 202.80 202.23 202.00 201.84 201.54 200.72 200.50 200.00 199.31 199.22 199.05 198.94 198.00 197.60 196.72 196.12 196.04 195.04 194.77 [illegible]
PROGRESSIVE PROGETTO	-28.35 [illegible] -27.33 -26.49 -23.37 -20.75 -19.59 -18.75 -14.38 -11.67 [illegible] -9.25 -8.23 -7.50 -5.68 -4.37 [illegible] -1.56 0.29 0.35
PARZIALI PROGETTO	0.27 0.58 0.83 3.13 2.62 1.17 0.83 4.37 2.71 0.42 0.58 [illegible] 1.02 0.73 1.82 1.30 [illegible] 2.19 1.56 0.29 0.03
QUOTE PROGETTO	204.78 [illegible] 204.26 204.23 202.15 200.40 200.36 200.32 197.41 195.60 [illegible] 195.21 195.22 195.27 195.30 [illegible] 195.37 195.41 200.46
QUOTE SOTTOFONDO	207.77 206.72 206.00 205.01 204.80 204.54 204.44 204.37 204.28 204.00 202.80 202.23 202.00 201.84 201.54 200.72 200.50 200.45 200.00 199.31 199.22 199.05 198.94 198.00 197.60 196.72 196.12 196.04 196.00 195.04 194.77 [illegible]

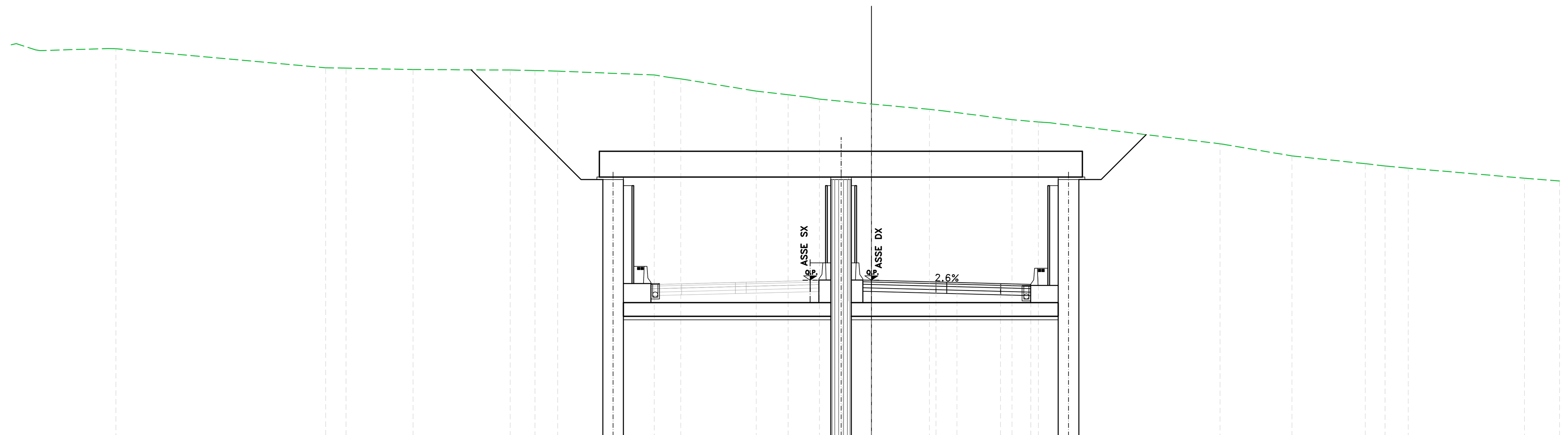

SEZIONE ASSE DX

Sez. GA06–32
Progr.: 12+410.00
Scala : 1:200
Q.Rif. : 185.00

PROGRESSIVE TERRENO	-48.32 -43.91 -31.73 -30.54 -26.65 -20.99 -19.56 -18.24 -12.62 -11.76 -11.08 -6.69 -4.85 -3.73 -3.02 0.00 3.37 4.20 8.17 9.70 10.37 20.27 24.45 28.70 29.85 31.20 37.95 40.00
PARZIALI TERRENO	3.97 12.19 1.19 3.89 5.65 1.43 1.32 5.62 0.86 0.68 4.39 1.85 1.12 0.71 3.02 3.37 0.83 3.97 1.54 0.67 9.90 3.86 4.25 1.15 1.35 6.76 2.05
QUOTE TERRENO	207.42 207.52 206.42 206.40 206.31 206.29 206.26 206.22 206.00 205.85 205.77 205.06 204.85 204.72 204.59 204.31 204.00 203.91 203.40 203.27 203.22 202.00 201.29 200.84 200.71 200.58 200.00 199.84
PROGRESSIVE PROGETTO	-2.80 -2.25 -1.71 -0.68 -0.40 0.71 3.75 4.39 4.97 7.50 7.84 9.26 9.52 10.39 11.65
PARZIALI PROGETTO	0.13 0.48 0.81 [illegible] 0.40 0.71 3.04 0.51 0.59 2.53 0.33 1.42 [illegible] 0.73 1.26
QUOTE PROGETTO	200.94 198.98 197.40 194.40 194.07 194.05 193.97 193.95 193.94 193.87 193.86 193.83 194.23 194.93
QUOTE SOTTOFONDO	200.94 198.98 197.40 194.40 194.07 194.05 193.97 193.95 193.94 193.87 193.86 193.83 194.23 194.93

FINE PARATIA IN SX

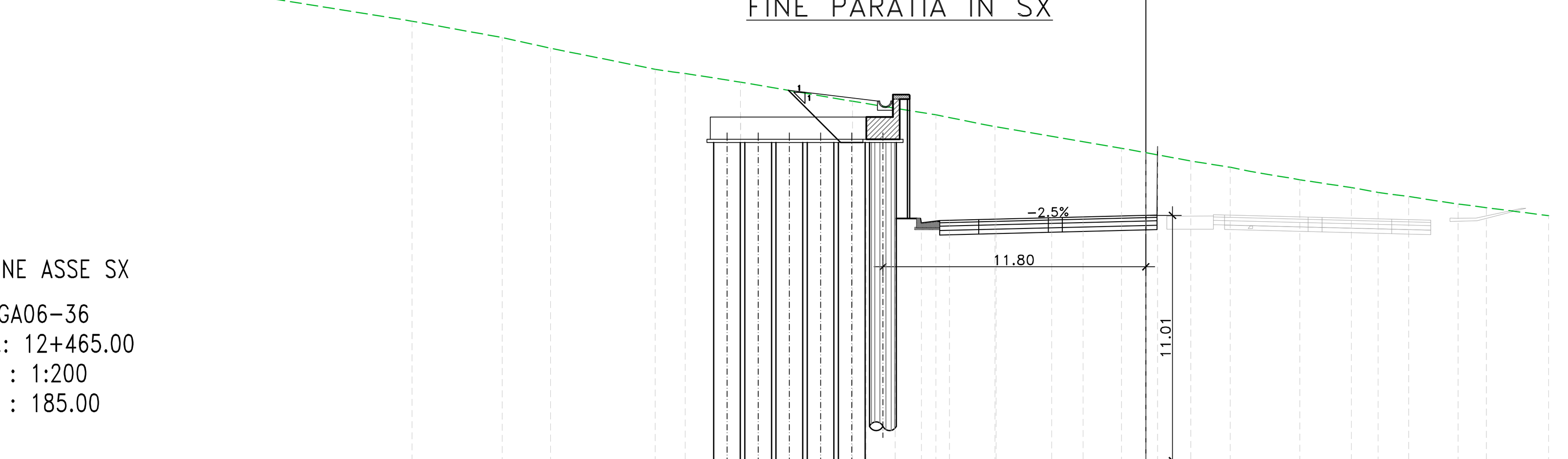

SEZIONE ASSE SX

Sez. GA06–36
Progr.: 12+465.00
Scala : 1:200
Q.Rif. : 185.00

PROGRESSIVE TERRENO	-32.93 -28.89 -26.72 -22.02 -21.22 -20.67 -18.19 -13.16 -9.42 -6.77 -1.09 0.00 2.02 3.79 4.63 6.92 9.22 10.42 11.79 14.01 14.72 15.29 18.08
PARZIALI TERRENO	4.05 2.16 4.70 0.80 0.55 2.48 5.03 3.74 2.55 5.68 1.09 2.02 1.77 0.85 2.28 2.31 1.20 1.37 2.22 0.71 0.56 2.79 7.48
QUOTE TERRENO	204.74 204.00 203.52 202.58 202.45 202.38 202.00 201.14 200.53 200.00 199.03 198.83 198.46 198.17 198.00 197.61 197.26 197.04 196.86 196.52 196.44 196.36 196.00
PROGRESSIVE PROGETTO	-23.54 -23.04 -19.68 -18.18 -12.56 -11.25 -11.00 -10.07 -9.25 -8.81 -7.50 -6.72 -4.22 -3.75 -2.81 0.50
PARZIALI PROGETTO	3.36 1.50 5.62 1.30 0.25 0.75 0.62 0.44 1.31 0.78 2.34 0.47 0.94 2.81 0.63
QUOTE PROGETTO	203.00 202.84 200.60 200.54 196.79 195.92 195.91 195.68 195.78 195.79 195.82 195.84 195.91 195.92 195.94 196.01 196.00
QUOTE SOTTOFONDO	204.74 204.00 203.52 202.58 202.45 202.38 202.00 201.14 200.53 200.00 199.03 198.83 198.46 198.17 198.00 197.61 197.26 197.04 196.86 196.52 196.44 196.36 196.00

anas
GRUPPO FS ITALIANE

Direzione Tecnica

S.S.121 "Catanese"
Intervento S.S.121 – Tratto Palermo (A19) – rotatoria Bolognetta

PROGETTO DEFINITIVO

COD. UP62

PROGETTAZIONE: ATI VIA - SERING - VDP - BRENG

RESPONSABILE DELL'INTEGRAZIONE DELLE PRESTAZIONI SPECIALISTICHE:
Dott. Ing. Giovanni Piazza (Ord. Ing. Prov. Roma A27296)

PROGETTISTA:
Responsabile Tracciato stradale: *Dott. Ing. Massimo Capasso (Ord. Ing. Prov. Roma 26031)*
Responsabile Strutture: *Dott. Ing. Giovanni Piazza (Ord. Ing. Prov. Roma 27296)*
Responsabile Idraulica, Geotecnica e Impianti: *Dott. Ing. Sergio Di Maio (Ord. Ing. Prov. Palermo 2872)*
Responsabile Ambiente: *Dott. Ing. Francesco Ventura (Ord. Ing. Prov. Roma 14660)*

GEOLOGO:
Dott. Geol. Enrico Curcuruto (Ord. Geo. Regione Sicilia 966)

COORDINATORE SICUREZZA IN FASE DI PROGETTAZIONE:
Dott. Ing. Matteo Di Girolamo (Ord. Ing. Prov. Roma 15138)

RESPONSABILE SIA:
Dott. Ing. Francesco Ventura (Ord. Ing. Prov. Roma 14660)

VISTO: IL RESPONSABILE DEL PROCEDIMENTO:
Dott. Ing. Luigi Mupo

GRUPPO DI PROGETTAZIONE
MANDATARIA: VIA INGEGNERIA
MANDANTI: SERING INGEGNERIA, vdp, BRENG BRIDGE ENGINEERING

OPERE D'ARTE MAGGIORI
GA05 GALLERIA ARTIFICIALE AMARI
SEZIONI TRASVERSALI TAV.2

CODICE PROGETTO	NOME FILE	REVISIONE	SCALA:
PROGETTO LIV. PROG. ANNO: DPUP0062 D 23	UP62_P00GA05STRSZ02_A / CODICE ELAB.: P00GA05STRSZ02	A	1:200

REV.	DESCRIZIONE	DATA	REDATTO	VERIFICATO	APPROVATO
D		-	-	-	-
C		-	-	-	-
B		-	-	-	-
A	EMISSIONE	FEB.2023	C.FILIPPUCCI	G.PIAZZA	G.PIAZZA

A0 1189 x 841 1:100 UP62_GALLERIE