

# SUN LEGACY 4 SRL





## Vincolo idrogeologico

(base cartografica: ortofoto)

scala 1:25.000



### Legenda

-  Cavidotto AT
-  impianto\_-\_secondo\_lotto
-  impianto\_-\_primo\_lotto
-  UCP - Aree soggette a vincolo idrogeologico

6.1.2 Componenti idrologiche

