

Comune  
di Monterenzio



Regione Emilia-Romagna



Città Metropolitana di  
Bologna



Committente:

**RWE**

RWE RENEWABLES ITALIA S.R.L.  
via Andrea Doria, 41/G - 00192 Roma  
P.IVA/C.F. 06400370968

Titolo del Progetto:

**PARCO LION STONE**

Documento:

**PROGETTO DEFINITIVO**

N° Documento:

**PELI-P42**

ID PROGETTO:	<b>PELI-P</b>	DISCIPLINA:	<b>C</b>	TIPOLOGIA:	<b>DX</b>	FORMATO:	
--------------	---------------	-------------	----------	------------	-----------	----------	--

Elaborato:

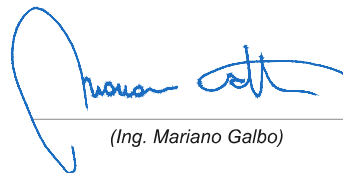
**SEZIONI ASSE PELI04**

FOGLIO:	<b>1 di 57</b>	SCALA:	<b>1:250</b>	Nome file:	<b>PELI-P42-0</b>
---------	----------------	--------	--------------	------------	-------------------

Progettazione:

**HE** **Hydro Engineering s.s.**  
di Damiano e Mariano Galbo  
via Rossotti, 39  
91011 Alcamo (TP) Italy

Progettisti:

  
(Ing. Mariano Galbo)



Rev:	Data Revisione	Descrizione Revisione	Redatto	Controllato	Approvato
0	02/2024	PRIMA EMISSIONE	FB	PA	MG

SEZIONE N.: 1  
 QT. PROGETTO: 520,874  
 DIST.PROG.: 0,000  
 DIST.SUCC.: 17,487

SCAVI E BONIFICHE	
STERRO	1,376 m³
SCOTICO	2,571 m³
RILEVATI	
RILEVATO	0,323 m³
TERRENO VEGETALE	1,011 m³
SOLPASTRUTTURA STRADALE	
CASSONETTO	5,000 m



SCALA: 1:250

QT.RIF. 490,000

QUOTE TERRENO	509,319		
DIST.PARZIALI TERRENO	509,731		
QUOTE PROGETTO	520,274	520,874	2,500
DIST.PARZIALI PROGETTO	520,274	520,874	2,500




SEZIONE N. 3  
 QT. PROGETTO: 523,310  
 DIST. PROG.: 25,000  
 DIST. PREC.: 7,503  
 DIST. SUCC.: 17,749

SCAVI E BONIFICHE	
STERRO	1,248 m <sup>3</sup>
SCOTTICO	2,504 m <sup>3</sup>
RILEVATI	
RILEVATO	0,283 m <sup>3</sup>
TERRENO VEGETALE	0,664 m <sup>3</sup>
SOLPARSTRUTTURA STRADALE	
CASSONETTO	5,000 m

SCALA 1:250


QT.RIF. 490,000





SEZIONE N.: 5  
 QT. PROGETTO: 525,746  
 DIST. PROG.: 50,000  
 DIST. PREC.: 7,251  
 DIST. SUCC.: 16,000

SCAVI E BONIFICHE	
SCOTTICO	3,347 m <sup>2</sup>
RILEVATI	
RILEVATO	6,429 m <sup>2</sup>
TERRENO VEGETALE	2,347 m <sup>2</sup>
SOLVASTRUTTURA STRADALE	
CASSONETTO	5,000 m



SCALA 1:250

QT. RIF. 495,000

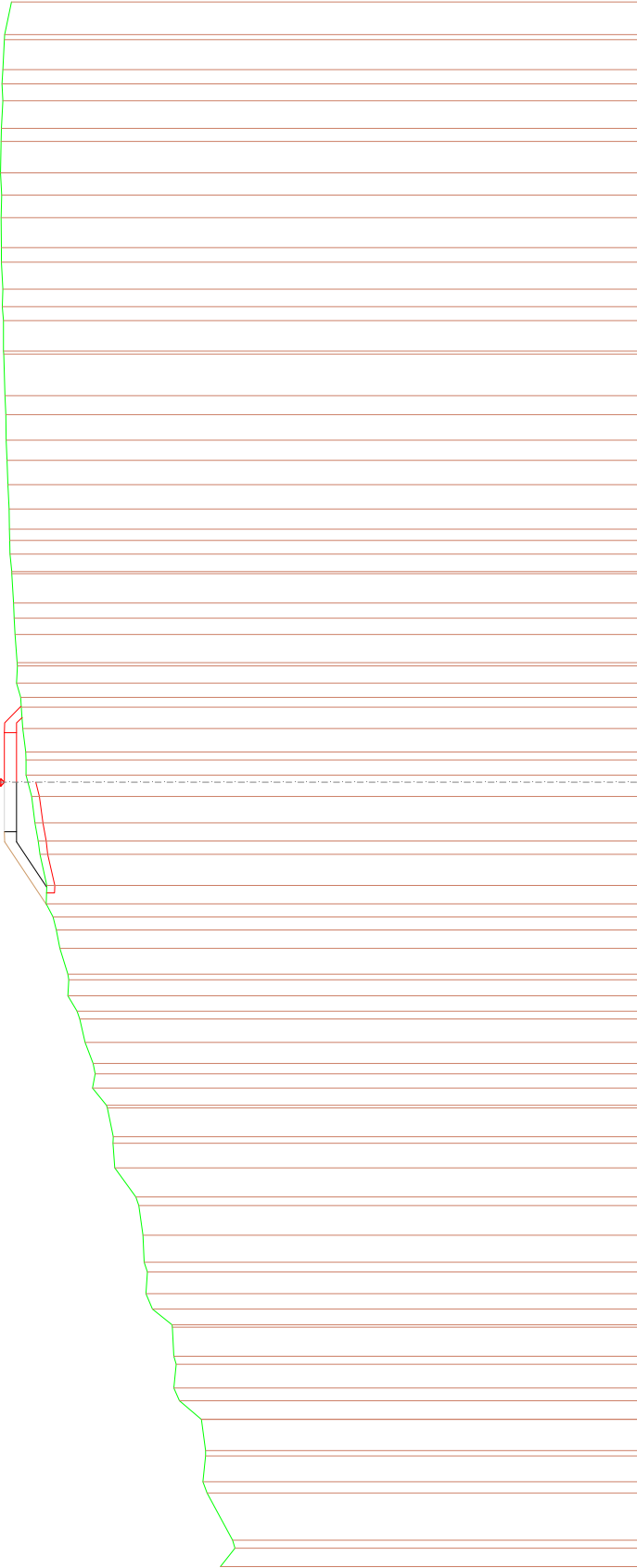
QUOTE TERRENO	515,233	515,258	515,385	1,445	0,943			
	516,578	516,305	516,108	1,002	0,771	1,953		
	517,065	517,085	517,875	2,168	1,491	1,893		
	518,899	518,419	518,231	1,714	1,088	1,833		
	519,703	519,588	519,703	1,714	1,088	1,443		
	520,024	520,318	520,585	0,883	0,704	0,833		
	521,493	521,101	520,838	1,476	0,946	1,143		
	521,724	521,724	521,101	1,984	0,805	1,476		
	522,308	522,308	522,862	2,256	1,378	1,984		
	523,294	523,294	522,862	0,850	1,378	1,984		
	523,341	523,341	523,294	1,745	1,378	1,984		
	524,435	524,435	523,341	1,886	1,745	1,886		
	524,121	524,121	524,435	2,437	1,886	1,886		
	524,266	524,223	524,121	1,751	1,751	1,751		
	524,575	524,575	524,266	0,828	0,828	0,828		
	524,585	524,585	524,575	0,839	0,839	0,839		
	524,842	524,842	524,585	0,788	0,788	0,788		
	525,017	525,017	524,842	0,819	0,819	0,819		
	525,746	525,746	525,017	1,987	1,987	1,987		
	524,829	524,829	525,746	0,997	0,997	0,997		
	525,237	525,237	524,829	0,611	0,611	0,611		
	525,079	525,079	525,237	0,775	0,775	0,775		
	525,169	525,169	525,079	0,812	0,812	0,812		
	524,984	524,984	525,169	0,841	0,841	0,841		
	525,314	525,314	524,984	0,914	0,914	0,914		
	525,111	525,111	525,314	1,075	1,075	1,075		
	525,144	525,144	525,111	0,885	0,885	0,885		
	524,998	524,998	525,144	1,137	1,137	1,137		
	525,085	525,085	524,998	0,702	0,702	0,702		
	524,978	524,978	525,085	0,873	0,873	0,873		
	524,740	524,740	524,978	0,914	0,914	0,914		
	524,714	524,714	524,740	1,338	1,338	1,338		
	524,298	524,298	524,714	0,988	0,988	0,988		
	524,300	524,300	524,298	2,165	2,165	2,165		
	523,875	523,875	524,300	0,809	0,809	0,809		
	523,942	523,942	523,875	0,832	0,832	0,832		
	523,936	523,936	523,942	1,806	1,806	1,806		
	523,435	523,435	523,936	1,806	1,806	1,806		
	523,390	523,390	523,435	1,905	1,905	1,905		
	523,118	523,118	523,390	1,894	1,894	1,894		
	522,854	522,854	523,118	0,906	0,906	0,906		
	522,837	522,837	522,854	1,568	1,568	1,568		
	522,258	522,258	522,837	0,781	0,781	0,781		
	522,011	522,011	522,258	1,476	1,476	1,476		
	525,146	525,146	522,011	1,484	1,484	1,484		
	525,146	525,146	525,146	2,500	2,500	2,500		
	525,146	525,146	525,146	2,500	2,500	2,500		
	524,169	524,169	525,146	1,484	1,484	1,484		



SCAVI E BONIFICHE	
SCOTTICO	2,230 m <sup>2</sup>
RILEVATI	5,943 m <sup>2</sup>
TERRENO VEGETALE	2,034 m <sup>2</sup>
SOLVASTRUTTURA STRADALE	
CASSONETTO	2,500 m

SEZIONE N. 7  
 QT. PROGETTO: 527,500  
 DIST. PROG.: 86,000  
 DIST. PREC.: 0,000  
 DIST. SUCC.: 7,000

Accesso 2,2 Rt  
 Imp. 480 - 0,20 - 82,00



SCALA 1:250

QT. RIF. 496,000

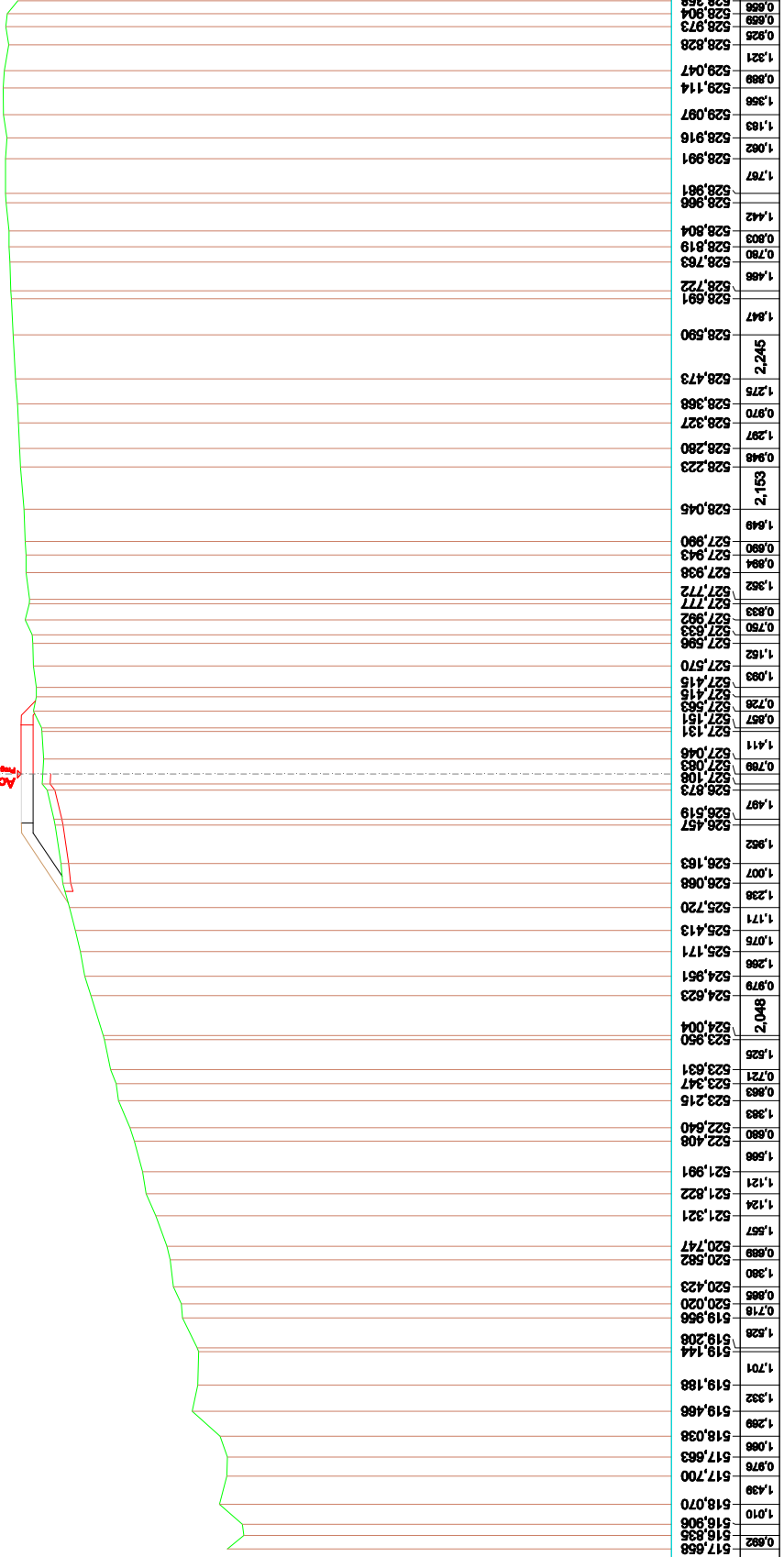
QUOTE TERRENO	516,597	515,868	515,984	2,381	517,280	517,486	517,349	1,584	517,569	517,575	0,921	518,679	518,954	1,196	518,832	518,963	1,488	519,021	519,042	0,789	520,036	520,360	1,088	520,292	520,460	1,361	520,519	520,725	1,487	521,937	1,264	522,014	1,460	522,361	0,874	523,057	0,710	523,920	1,064	523,439	1,192	523,705	0,787	524,262	0,817	524,283	1,122	524,710	0,933	525,061	0,650	525,361	0,923	525,394	1,571	525,719	0,874	525,964	1,237	526,131	0,705	526,413	0,767	526,435	1,188	526,574	1,078	526,659	0,220	526,682	0,894	526,859	0,886	527,130	1,481	527,130	0,897	527,217	1,023	527,253	1,223	527,274	1,222	527,332	1,023	527,362	1,281	527,435	0,984	527,487	2,080	527,537	1,440	527,552	0,705	527,584	1,388	527,654	0,731	527,847	1,814	527,877	1,137	527,941	1,109	527,703	1,808	527,670	0,937	527,667	1,396	527,592	0,850	527,626	0,739	527,585	1,512	527,491	1,688	527,139
DIST. PARZIALI TERRENO	516,597	515,868	515,984	2,381	517,280	517,486	517,349	1,584	517,569	517,575	0,921	518,679	518,954	1,196	518,832	518,963	1,488	519,021	519,042	0,789	520,036	520,360	1,088	520,292	520,460	1,361	520,519	520,725	1,487	521,937	1,264	522,014	1,460	522,361	0,874	523,057	0,710	523,920	1,064	523,439	1,192	523,705	0,787	524,262	0,817	524,283	1,122	524,710	0,933	525,061	0,650	525,361	0,923	525,394	1,571	525,719	0,874	525,964	1,237	526,131	0,705	526,413	0,767	526,435	1,188	526,574	1,078	526,659	0,220	526,682	0,894	526,859	0,886	527,130	1,481	527,130	0,897	527,217	1,023	527,253	1,223	527,274	1,222	527,332	1,023	527,362	1,281	527,435	0,984	527,487	2,080	527,537	1,440	527,552	0,705	527,584	1,388	527,654	0,731	527,847	1,814	527,877	1,137	527,941	1,109	527,703	1,808	527,670	0,937	527,667	1,396	527,592	0,850	527,626	0,739	527,585	1,512	527,491	1,688	527,139
QUOTE PROGETTO	526,990	526,893	525,364	2,263	526,990	527,500	526,990	1,597	527,569	527,575	0,921	528,679	528,954	1,196	528,832	528,963	1,488	529,021	529,042	0,789	530,036	530,360	1,088	530,292	530,460	1,361	530,519	530,725	1,487	531,937	1,264	532,014	1,460	532,361	0,874	533,057	0,710	533,920	1,064	533,439	1,192	533,705	0,787	534,262	0,817	534,283	1,122	534,710	0,933	535,061	0,650	535,361	0,923	535,394	1,571	535,719	0,874	535,964	1,237	536,131	0,705	536,413	0,767	536,435	1,188	536,574	1,078	536,659	0,220	536,682	0,894	536,859	0,886	537,130	1,481	537,130	0,897	537,217	1,023	537,253	1,223	537,274	1,222	537,332	1,023	537,362	1,281	537,435	0,984	537,487	2,080	537,537	1,440	537,552	0,705	537,584	1,388	537,654	0,731	537,847	1,814	537,877	1,137	537,941	1,109	537,703	1,808	537,670	0,937	537,667	1,396	537,592	0,850	537,626	0,739	537,585	1,512	537,491	1,688	537,139
DIST. PARZIALI PROGETTO	526,990	526,893	525,364	2,263	526,990	527,500	526,990	1,597	527,569	527,575	0,921	528,679	528,954	1,196	528,832	528,963	1,488	529,021	529,042	0,789	530,036	530,360	1,088	530,292	530,460	1,361	530,519	530,725	1,487	531,937	1,264	532,014	1,460	532,361	0,874	533,057	0,710	533,920	1,064	533,439	1,192	533,705	0,787	534,262	0,817	534,283	1,122	534,710	0,933	535,061	0,650	535,361	0,923	535,394	1,571	535,719	0,874	535,964	1,237	536,131	0,705	536,413	0,767	536,435	1,188	536,574	1,078	536,659	0,220	536,682	0,894	536,859	0,886	537,130	1,481	537,130	0,897	537,217	1,023	537,253	1,223	537,274	1,222	537,332	1,023	537,362	1,281	537,435	0,984	537,487	2,080	537,537	1,440	537,552	0,705	537,584	1,388	537,654	0,731	537,847	1,814	537,877	1,137	537,941	1,109	537,703	1,808	537,670	0,937	537,667	1,396	537,592	0,850	537,626	0,739	537,585	1,512	537,491	1,688	537,139



SCAVI E BONIFICHE	
SCOTTICO	2,384 m <sup>2</sup>
RILEVATI	
RILEVATO	5,944 m <sup>2</sup>
TERRENO VEGETALE	2,305 m <sup>2</sup>
SOLVASTRUTTURA STRADALE	
CASSONETTO	2,500 m

SEZIONE N.: 8  
 QT. PROGETTO: 528,182  
 DIST. PROC.: 75,000  
 DIST. PREC.: 7,000  
 DIST. SUCC.: 9,037

Addresso 2.2 R1



SCALA: 1:250

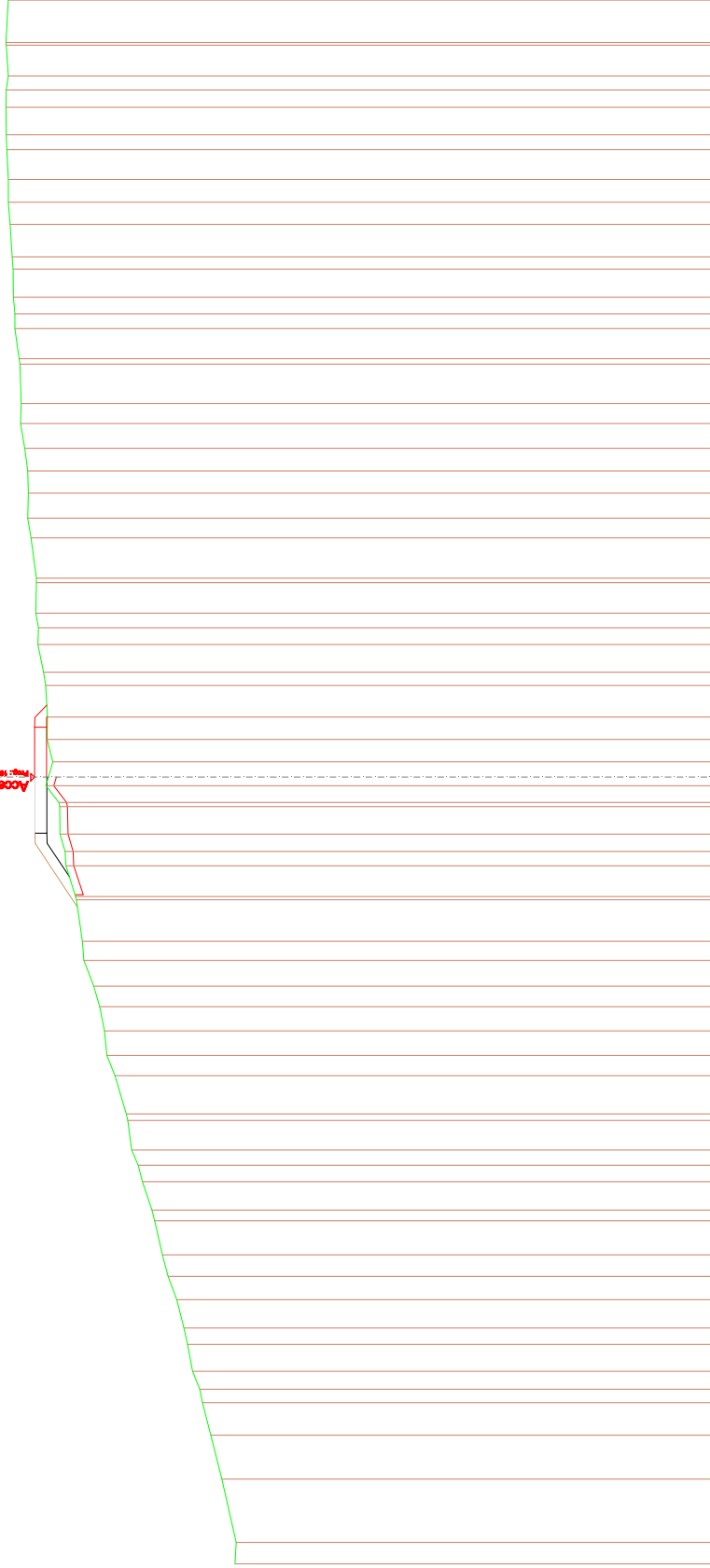
QT. RIF.: 495,000

QUOTE TERRENO	517,658		
DIST. PARZIALI TERRENO	516,906		
QUOTE PROGETTO	528,182		
DIST. PARZIALI PROGETTO	2,200		

SCAVI E BONIFICHE	
SCOTTICO	2,357 m <sup>2</sup>
RILEVATI	4,229 m <sup>2</sup>
RILEVATO	2,149 m <sup>2</sup>
TERRENO VEGETALE	
SOLVASTRUTTURA STRADALE	
CASSONETTO	2,814 m

SEZIONE N.: 9  
 QT. PROGETTO: 529,063  
 DIST. PROC.: 84,037  
 DIST. PREC.: 9,037  
 DIST. SUCC.: 16,965

Accesso 2-2 R1  
 Prop. 16/100 - Cass. 04/100



SCALA 1:250

QT.RIF. 495,000


QUOTE TERRENO	519,027	518,974	3,177	2,181	2,124	530,399
DIST.PARZIALI TERRENO	1,086	1,086	1,086	1,086	1,086	1,086
QUOTE PROGETTO	529,063	529,063	529,063	529,063	529,063	529,063
DIST.PARZIALI PROGETTO	1,081	2,814	1,081	2,814	1,081	2,814



SEZIONE N. 11  
 QT. PROGETTO: 530,779  
 DIST. PROC.: 111,486  
 DIST. PREC.: 11,486  
 DIST. SUCC.: 6,377

SCAVI E BONIFICHE	
STERRO	4,428 m³
SCOTTICO	6,121 m³
RILEVATI	
RILEVATO	4,911 m³
TERRENO VEGETALE	2,800 m³
SOLVASTRUTTURA STRADALE	
CASSONETTO	9,829 m

Accesso 2,2 R1



SCALA: 1:250

QT. RIF. 500,000

QUOTE TERRENO	519,494			
DIST. PARZIALI TERRENO	519,409			
	519,965			
	519,404			
	1,082			
	520,005			
	520,290			
	521,042			
	1,587			
	520,967			
	520,968			
	521,581			
	522,024			
	521,634			
	522,660			
	523,222			
	523,202			
	1,320			
	523,195			
	523,240			
	524,198			
	1,020			
	524,776			
	1,438			
	524,707			
	525,736			
	525,287			
	525,442			
	525,777			
	0,874			
	526,210			
	1,587			
	526,226			
	1,191			
	526,779			
	526,911			
	527,284			
	527,479			
	1,121			
	527,637			
	527,838			
	1,172			
	527,940			
	0,445			
	528,350			
	528,721			
	0,837			
	528,837			
	529,116			
	1,002			
	529,483			
	0,659			
	529,656			
	530,008			
	0,884			
	530,401			
	530,592			
	1,438			
	530,880			
	530,904			
	0,888			
	530,904			
	0,964			
	531,151			
	0,785			
	530,822			
	0,984			
	531,672			
	1,131			
	532,182			
	1,438			
	532,252			
	1,083			
	531,691			
	1,009			
	532,636			
	1,378			
	533,262			
	0,888			
	533,547			
	0,888			
	533,968			
	0,888			
	534,184			
	1,259			
	534,192			
	0,883			
	534,028			
	0,918			
	534,702			
	0,776			
	534,837			
	1,140			
	534,883			
	1,506			
	535,108			
	0,925			
	534,987			
	0,658			
	535,214			
	0,658			
	535,302			
	0,658			
	535,337			
	1,021			
	535,549			
	1,387			
	535,523			
	1,044			
	535,657			
	0,878			
	535,747			
	0,903			
	535,939			
	1,353			
	536,130			
	1,183			
	536,128			
	536,027			
	0,797			
	536,134			
	0,794			
	536,255			
	0,794			
	536,255			
	1,180			
	536,700			
	0,724			
	536,389			
	0,857			
	536,795			
	0,918			
	536,334			
	0,885			
	536,533			
	1,031			
	536,423			
	535,904			

530,179

530,179

530,179

530,179

530,179

530,179

530,179

530,179

530,179

530,179

2,500

7,328

2,217

528,693












SEZIONE N.: 16  
QT. PROGETTO: 523,863  
DIST. PROC.: 173,000  
DIST. PREC.: 21,889  
DIST. SUCC.: 16,185

SCAVI E BONIFICHE	
SCOTTICO	3,012 m²
RILEVATI	3,926 m²
RILEVATO	2,043 m²
TERRENO VEGETALE	
SOPRASTRUTTURA STRADALE	
CASSONETTO	5,000 m



SCALA 1:250

QT. RIF. 490,000

QUOTE TERRENO	512,619	512,788	513,287	513,734	513,770	513,770	514,397	514,427	514,757	515,513	515,513	515,673	515,831	1,688	1,980	517,016	517,109	517,753	517,887	518,260	518,644	518,644	519,075	519,318	519,442	520,081	520,581	520,682	521,197	521,305	521,073	521,166	521,653	522,245	522,245	522,288	522,681	522,875	522,983	523,111	523,220	523,270	523,405	523,504	523,499	523,487	523,532	523,538	523,572	523,476	523,476	0,816	1,422	523,340	523,347	0,886	523,347	1,408	2,210	522,941	522,697	1,106	522,630	522,303	0,887	522,146	1,560	2,136	521,959	521,396	3,686	520,579	2,265	520,000	519,645	1,422	519,645	1,678	519,375	518,813	
DIST. PARZIALI TERRENO		0,670	1,588	2,118	1,347	0,890	1,330	0,908	1,050	1,188	515,673	515,831	1,688	1,880	517,016	517,109	1,298	0,938	517,887	1,201	518,260	1,036	1,001	1,236	519,318	1,225	520,081	520,581	1,250	521,197	0,987	521,073	1,166	521,653	522,245	522,245	522,288	522,681	522,875	522,983	523,111	523,220	523,270	523,405	523,504	523,499	523,487	523,532	523,538	523,572	523,476	523,476	0,816	1,422	523,340	523,347	0,886	523,347	1,408	2,210	522,941	522,697	1,106	522,630	522,303	0,887	522,146	1,560	2,136	521,959	521,396	3,686	520,579	2,265	520,000	519,645	1,422	519,645	1,678	519,375	518,813
QUOTE PROGETTO	522,564	523,246	523,253	523,253	523,253	523,853	523,853	1,207	523,111	523,220	0,944	523,270	523,405	1,298	523,504	523,499	523,487	523,532	523,538	523,572	523,476	523,476	0,816	1,422	523,340	523,347	0,886	523,347	1,408	2,210	522,941	522,697	1,106	522,630	522,303	0,887	522,146	1,560	2,136	521,959	521,396	3,686	520,579	2,265	520,000	519,645	1,422	519,645	1,678	519,375	518,813																														
DIST. PARZIALI PROGETTO	1,022	1,022	2,500	2,500	2,500	2,500	523,853	523,853	1,207	523,111	523,220	0,944	523,270	523,405	1,298	523,504	523,499	523,487	523,532	523,538	523,572	523,476	523,476	0,816	1,422	523,340	523,347	0,886	523,347	1,408	2,210	522,941	522,697	1,106	522,630	522,303	0,887	522,146	1,560	2,136	521,959	521,396	3,686	520,579	2,265	520,000	519,645	1,422	519,645	1,678	519,375	518,813																													








<b>SCAVI E BONIFICHE</b>	
STERCO	6,876 m <sup>3</sup>
SCOTTICO	2,860 m <sup>3</sup>
SOVRASTRUTTURA STRADALE	
CASSONETTO	5,000 m

**SEZIONE N.: 20**  
**QT. PROGETTO:** 515,476  
**DIST. PROG.:** 229,024  
**DIST. PREC.:** 4,024  
**DIST. SUCC.:** 19,976



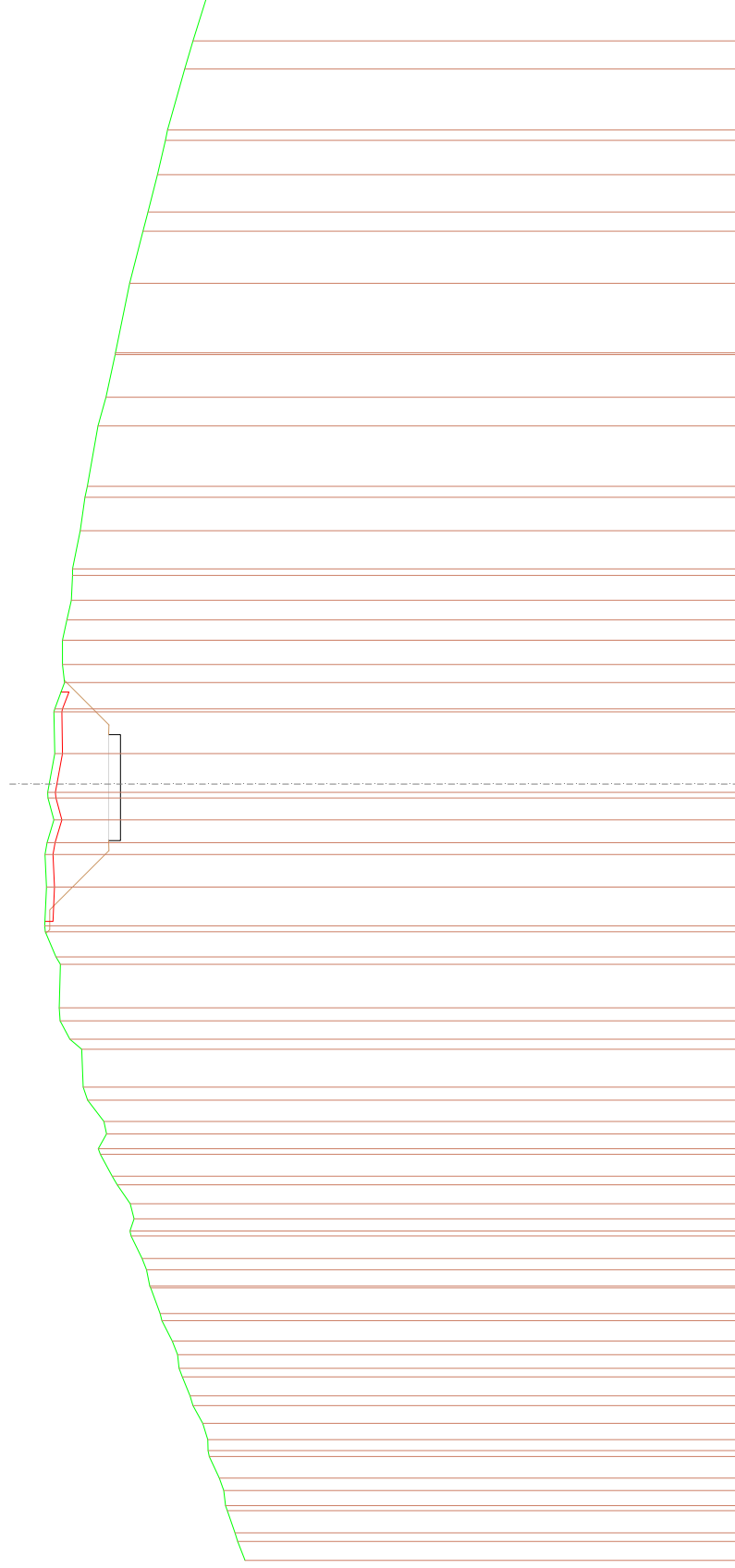
**SCALA:** 1:250

**QT. RIF.:** 486,000

QUOTE TERRENO	505,279	0,888	505,469	0,888	505,279	0,888	505,279
	505,469	0,884	505,967	0,887	505,279	0,884	505,469
	506,246	0,720	506,246	0,720	506,246	0,720	506,246
	506,851	0,898	506,851	0,898	506,851	0,898	506,851
	507,319	1,227	507,319	1,227	507,319	1,227	507,319
	507,882	0,787	507,882	0,787	507,882	0,787	507,882
	508,040	1,127	508,040	1,127	508,040	1,127	508,040
	508,297	0,928	508,297	0,928	508,297	0,928	508,297
	508,538	0,788	508,538	0,788	508,538	0,788	508,538
	508,937	0,928	508,937	0,928	508,937	0,928	508,937
	509,188	0,928	509,188	0,928	509,188	0,928	509,188
	509,785	1,987	509,785	1,987	509,785	1,987	509,785
	510,098	0,729	510,098	0,729	510,098	0,729	510,098
	510,508	0,858	510,508	0,858	510,508	0,858	510,508
	510,828	1,089	510,828	1,089	510,828	1,089	510,828
	510,853	0,957	510,853	0,957	510,853	0,957	510,853
	511,126	0,860	511,126	0,860	511,126	0,860	511,126
	511,544	0,860	511,544	0,860	511,544	0,860	511,544
	512,823	1,189	512,823	1,189	512,823	1,189	512,823
	512,478	0,881	512,478	0,881	512,478	0,881	512,478
	512,888	0,728	512,888	0,728	512,888	0,728	512,888
	513,344	0,890	513,344	0,890	513,344	0,890	513,344
	513,521	0,925	513,521	0,925	513,521	0,925	513,521
	513,588	0,925	513,588	0,925	513,588	0,925	513,588
	514,213	0,782	514,213	0,782	514,213	0,782	514,213
	514,482	0,890	514,482	0,890	514,482	0,890	514,482
	514,778	0,880	514,778	0,880	514,778	0,880	514,778
	514,809	0,887	514,809	0,887	514,809	0,887	514,809
	515,158	0,794	515,158	0,794	515,158	0,794	515,158
	515,126	1,219	515,126	1,219	515,126	1,219	515,126
	515,541	1,033	515,541	1,033	515,541	1,033	515,541
	515,574	0,723	515,574	0,723	515,574	0,723	515,574
	516,890	0,884	516,890	0,884	516,890	0,884	516,890
	516,031	0,876	516,031	0,876	516,031	0,876	516,031
	516,243	1,376	516,243	1,376	516,243	1,376	516,243
	516,319	0,886	516,319	0,886	516,319	0,886	516,319
	516,559	0,885	516,559	0,885	516,559	0,885	516,559
	516,805	0,854	516,805	0,854	516,805	0,854	516,805
	516,987	1,444	516,987	1,444	516,987	1,444	516,987
	517,016	1,864	517,016	1,864	517,016	1,864	517,016
	517,037	1,234	517,037	1,234	517,037	1,234	517,037
	517,056	1,017	517,056	1,017	517,056	1,017	517,056
	516,998	2,252	516,998	2,252	516,998	2,252	516,998
	516,885	1,380	516,885	1,380	516,885	1,380	516,885
	516,880	2,252	516,880	2,252	516,880	2,252	516,880
	516,462	1,428	516,462	1,428	516,462	1,428	516,462
	516,229	0,824	516,229	0,824	516,229	0,824	516,229
	516,037	1,070	516,037	1,070	516,037	1,070	516,037
	515,731	1,181	515,731	1,181	515,731	1,181	515,731
	515,628	1,716	515,628	1,716	515,628	1,716	515,628
	515,348	1,894	515,348	1,894	515,348	1,894	515,348
	514,911	1,280	514,911	1,280	514,911	1,280	514,911
	514,809	1,002	514,809	1,002	514,809	1,002	514,809
	514,661	1,280	514,661	1,280	514,661	1,280	514,661
	514,423	1,002	514,423	1,002	514,423	1,002	514,423
	514,225	1,280	514,225	1,280	514,225	1,280	514,225
	513,920	0,907	513,920	0,907	513,920	0,907	513,920
	513,720	1,346	513,720	1,346	513,720	1,346	513,720
	513,435	2,142	513,435	2,142	513,435	2,142	513,435
	512,924	1,488	512,924	1,488	512,924	1,488	512,924
	512,838	2,082	512,838	2,082	512,838	2,082	512,838
DIST. PARZIALI TERRENO	514,876	2,500	514,876	2,500	514,876	2,500	514,876
QUOTE PROGETTO							
DIST. PARZIALI PROGETTO							

SEZIONE N.: 21  
 QT. PROGETTO: 511,908  
 DIST. PROC.: 249,000  
 DIST. PREC.: 19,976  
 DIST. SUCC.: 17,965

SCAVI E BONIFICHE	
STERRO	25,720 m <sup>3</sup>
SCOTTICO	4,633 m <sup>3</sup>
RILEVATI	
TERRENO VEGETALE	0,127 m <sup>2</sup>
SOLVASTRUTTURA STRADALE	
CASSONETTO	5,351 m



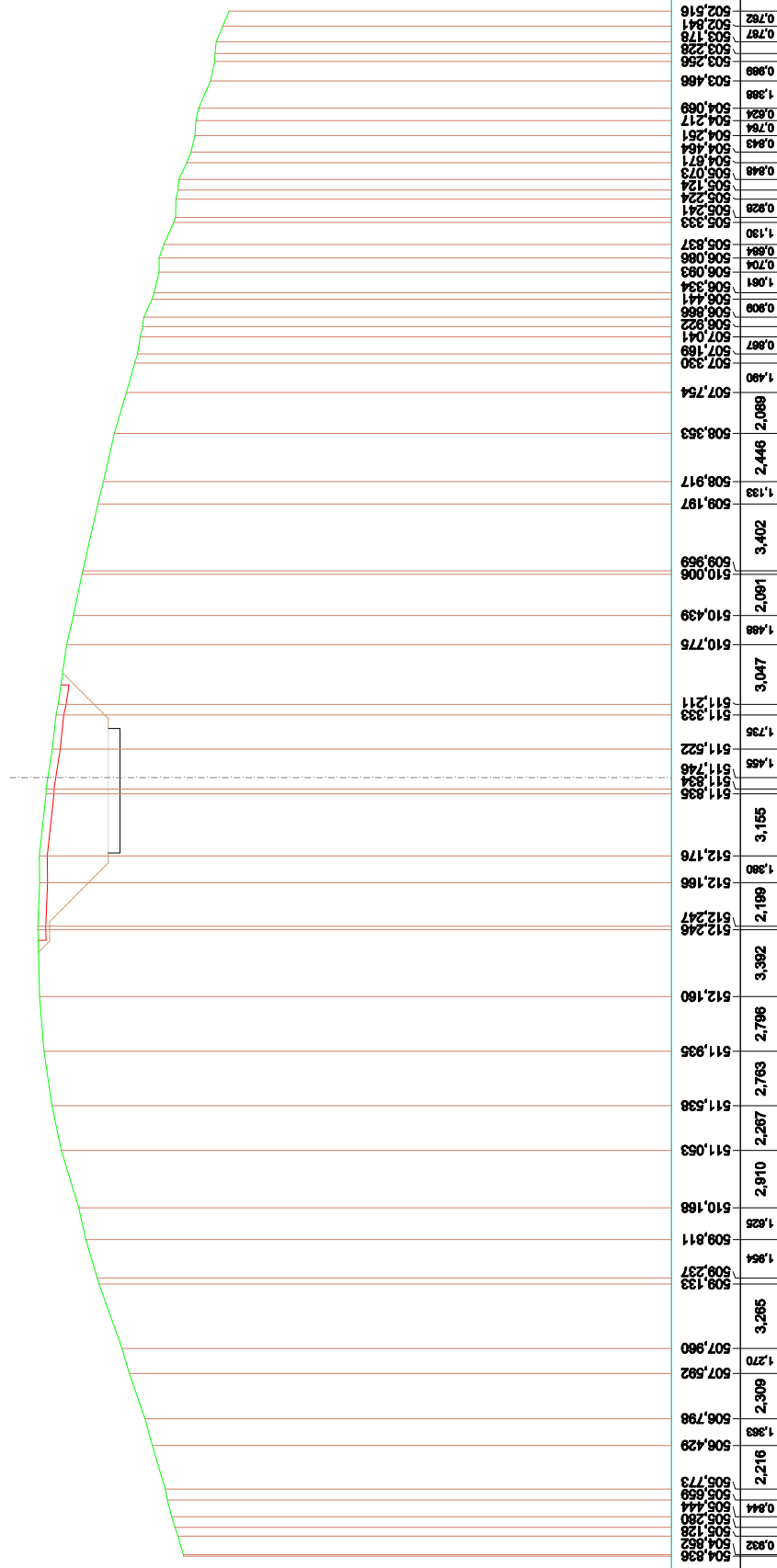
SCALA 1:250

QT. RIF. 490,000

QUOTE TERRENO	505,001	0,868		
	505,362	1,128		
	505,909	0,759		
	506,087	1,089		
	506,807	0,827		
	506,308	1,089		
	506,807	0,828		
	507,147	0,880		
	506,893	0,880		
	507,635	0,949		
	507,782	0,881		
	508,339	0,881		
	508,418	0,888		
	508,684	1,021		
	509,214	1,292		
	509,294	0,822		
	509,821	1,182		
	510,220	0,823		
	510,616	0,794		
	510,833	0,823		
	510,770	0,823		
	510,817	0,863		
	511,478	1,112		
	511,733	0,754		
	512,329	0,833		
	512,428	1,083		
	512,007	0,868		
	512,140	1,917		
	513,275	0,833		
	513,869	0,866		
	514,405	2,200		
	514,356	1,276		
	514,571	1,964		
	515,103	1,847		
	515,138	1,551		
	515,051	1,097		
	515,128	1,097		
	515,021	1,551		
	514,683	2,113		
	514,978	1,394		
	514,924	1,221		
	514,644	1,031		
	514,142	0,981		
	514,239	1,281		
	514,234	1,923		
	514,015	1,897		
	513,787	3,046		
	513,728	1,457		
	513,343	2,163		
	513,103	3,512		
	512,980	2,632		
	512,445	0,976		
	512,053	0,976		
	511,579	1,417		
	511,564	3,086		
	510,852	1,417		
	510,170	2,183		
	509,925	1,417		
	509,447	1,417		
	509,032	3,086		
	508,921	1,417		
	508,063	1,417		
	507,643	1,417		
	506,944	2,183		
DIST. PARZIALI TERRENO	511,908			
QUOTE PROGETTO	511,908			
DIST. PARZIALI PROGETTO	2,851			
	2,500			

SCAVI E BONIFICHE  
STEREO 31,430 m²  
SCOTTICO 5,200 m²  
SOVRASSTRUTTURA STRADALE  
CASSONETTO 6,322 m

SEZIONE N.: 22  
QT. PROGETTO: 508,670  
DIST. PROJ.: 296,885  
DIST. REC.: 17,385  
DIST. SUCC.: 6,015



SCALA 1:250

QT. RIF. 480,000

QUOTE TERRENO	504.836
	504.852
	504.862
	505.128
	505.280
	505.444
	505.959
	505.773
	506.429
	506.798
	507.309
	507.592
	507.980
	3.285
	508.133
	508.237
	1.954
	509.811
	1.825
	510.188
	2.810
	511.053
	2.287
	511.538
	2.763
	511.935
	2.786
	512.180
	3.382
	512.246
	2.189
	512.247
	2.189
	512.188
	1.380
	512.176
	3.155
	511.835
	511.834
	511.746
	1.455
	511.522
	1.735
	511.333
	3.047
	510.775
	1.488
	510.439
	2.091
	510.006
	3.402
	509.959
	509.197
	1.133
	508.917
	2.446
	508.353
	2,089
	507.754
	1,490
	507.330
	507.169
	0.987
	506.922
	506.885
	0.908
	506.441
	506.334
	1.081
	506.093
	506.086
	0.704
	505.837
	1.130
	505.333
	505.241
	0.928
	505.224
	505.073
	0.848
	504.671
	504.464
	0.843
	504.217
	0.824
	504.089
	1.388
	503,466
	0.989
	503,256
	503,178
	0.787
	502,841
	0.782
	502,516

508,670

508,070

508,070

3,822

2,500

DIST. PARZIALI TERRENO

QUOTE PROGETTO

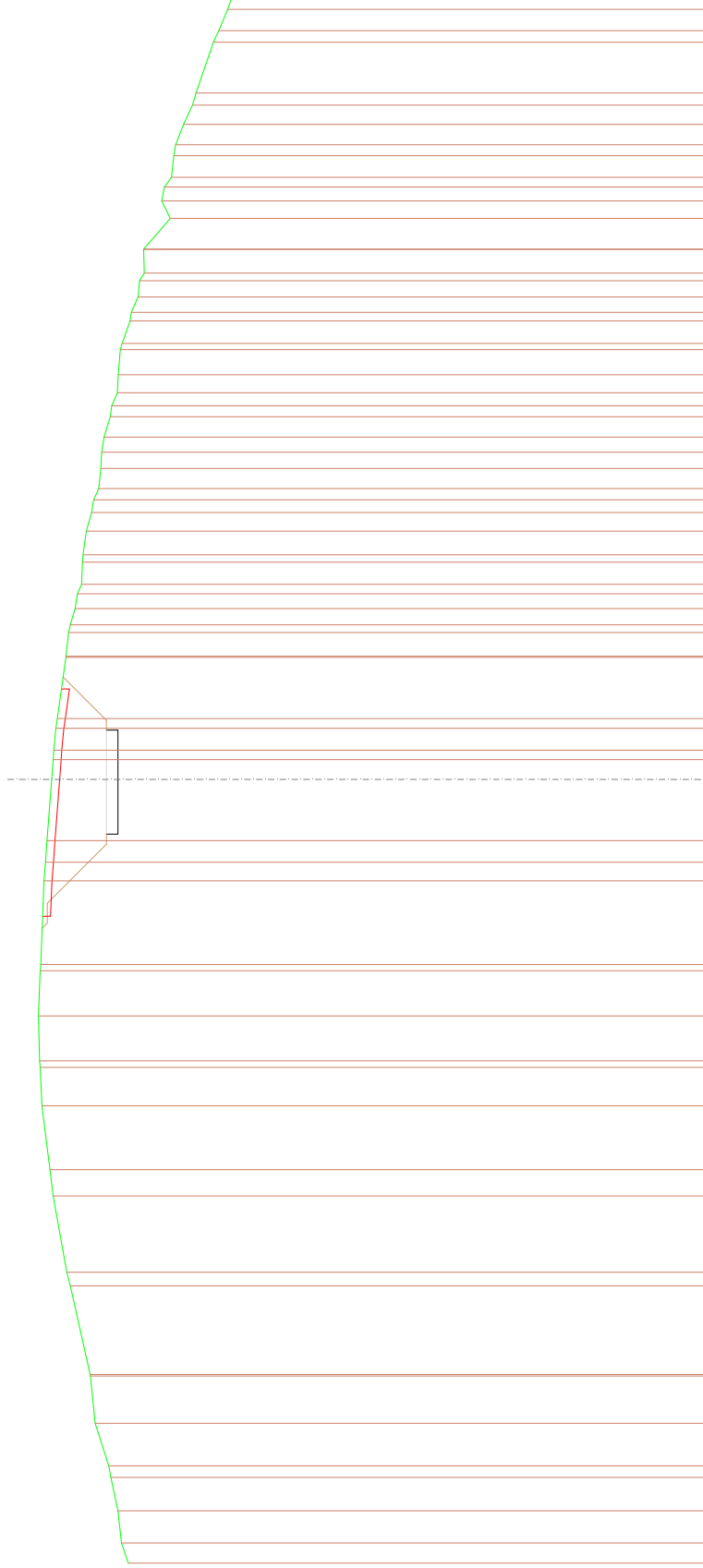
DIST. PARZIALI PROGETTO





SEZIONE N. 24  
 QT. PROGETTO: 505,433  
 DIST. PROG.: 264,870  
 DIST. PREC.: 9,970  
 DIST. SUCC.: 12,568

SCAVI E BONIFICHE	
STERRO	23,917 m <sup>3</sup>
SCOTTICO	4,604 m <sup>3</sup>
RILEVATI	
TERRENO VEGETALE	0,140 m <sup>2</sup>
SOLVASTRUTTURA STRADALE	
CASSONETTO	5,287 m



SCALA 1:250

QT. RIF. 475,000

QUOTE TERRENO	504,315	504,600	504,846	1,714	505,192	505,314	505,988	506,230	506,248	0,698	507,428	3,860	1,328	508,114	508,285	3,228	508,885	1,880	508,781	508,814	2,277	2,280	508,788	508,757	4,245	508,579	1,086	508,509	1,086	508,438	3,088	508,195	1,008	508,117	508,085	1,088	507,984	3,116	507,470	1,201	507,467	507,349	0,831	507,264	0,782	506,902	1,122	506,630	506,605	1,186	506,442	0,850	506,064	505,816	1,020	505,720	0,827	505,665	0,757	505,543	1,036	505,237	0,868	504,870	0,917	504,821	1,286	504,721	1,139	504,640	504,237	0,789	504,173	0,816	503,819	503,760	0,816	503,515	1,186	503,546	503,530	1,666	502,188	0,871	502,628	0,712	502,141	502,491	1,082	501,927	502,011	1,024	501,525	0,974	501,083	0,810	500,892	2,581	499,737	1,076	499,289	499,098
DIST. PARZIALI TERRENO	504,315	504,800	504,846	505,192	505,314	505,988	506,230	506,248	506,248	507,428	507,428	508,114	508,886	508,886	508,788	508,757	508,579	508,509	508,438	508,195	508,117	508,085	507,984	507,470	507,467	507,349	507,264	507,019	506,902	506,630	506,605	506,442	506,064	505,816	505,720	505,665	505,543	505,237	504,870	504,821	504,721	504,640	504,237	504,173	503,819	503,760	503,515	503,546	503,530	502,188	502,628	502,141	502,491	501,927	502,011	501,525	501,083	500,892	499,737	499,289																																										
QUOTE PROGETTO	504,315	504,800	504,846	505,192	505,314	505,988	506,230	506,248	506,248	507,428	507,428	508,114	508,886	508,886	508,788	508,757	508,579	508,509	508,438	508,195	508,117	508,085	507,984	507,470	507,467	507,349	507,264	507,019	506,902	506,630	506,605	506,442	506,064	505,816	505,720	505,665	505,543	505,237	504,870	504,821	504,721	504,640	504,237	504,173	503,819	503,760	503,515	503,546	503,530	502,188	502,628	502,141	502,491	501,927	502,011	501,525	501,083	500,892	499,737	499,289																																										
DIST. PARZIALI PROGETTO	504,315	504,800	504,846	505,192	505,314	505,988	506,230	506,248	506,248	507,428	507,428	508,114	508,886	508,886	508,788	508,757	508,579	508,509	508,438	508,195	508,117	508,085	507,984	507,470	507,467	507,349	507,264	507,019	506,902	506,630	506,605	506,442	506,064	505,816	505,720	505,665	505,543	505,237	504,870	504,821	504,721	504,640	504,237	504,173	503,819	503,760	503,515	503,546	503,530	502,188	502,628	502,141	502,491	501,927	502,011	501,525	501,083	500,892	499,737	499,289																																										












SCAVI E BONIFICHE

STEREO	14,044 m <sup>2</sup>
SCOTICO	3,349 m <sup>2</sup>
SOVRASTRUTTURA STRADALE	5,154 m
CASSONETTO	

SEZIONE N.: 30  
 QT. PROGETTO: 465,698  
 DIST. PROG.: 337,840  
 DIST. PREC.: 6,698  
 DIST. SUCC.: 13,662



SCALA 1:250

QT.RIF. 465,000


QUOTE TERRENO	487,855	487,855	
DIST.PARZIALI TERRENO	1,396	488,387	
QUOTE PROGETTO	495,698		495,698
DIST.PARZIALI PROGETTO	2,662		496,298
			495,698
			496,298
		487,855	
		491,123	
		491,565	
		491,595	
		492,358	
		492,468	
		493,010	
		493,427	
		494,083	
		494,158	
		494,855	
		495,510	
		495,601	
		495,886	
		496,258	
		496,601	
		496,643	
		496,822	
		497,014	
		497,004	
		497,339	
		497,350	
		497,556	
		497,500	
		497,714	
		497,715	
		497,771	
		497,646	
		497,778	
		497,778	
		497,677	
		497,486	
		497,229	
		497,106	
		496,875	
		496,875	
		496,617	
		496,633	
		496,198	
		495,844	
		495,884	
		495,778	
		495,218	
		494,700	
		494,458	
		494,331	
		493,913	





SCAVI E BONIFICHE	
STERCO	27,072 m³
SCOTTICO	4,834 m³
SOVRASTRUTTURA STRADALE	
CASSONETTO	5,222 m

SEZIONE N. 32  
 QT. PROGETTO: 490,989  
 DIST. PROG.: 365,524  
 DIST. PREC.: 13,682  
 DIST. SUCC.: 9,676



SCALA 1:250

QT. RIF. 490,000

QUOTE TERRENO	487,542	1,132		
	487,851	1,886		
	488,383	0,652		
	489,247	1,402		
	489,778	0,836		
	489,778	0,756		
	490,203	1,482		
	490,334	1,882		
	491,088	1,052		
	491,535	1,185		
	491,826	1,403		
	492,417	0,834		
	492,732	1,349		
	493,137	0,888		
	493,509	0,703		
	493,658	1,535		
	494,273	2,044		
	494,742	1,000		
	494,809	1,238		
	495,262	1,220		
	495,430	1,017		
	495,451	1,287		
	495,543	0,941		
	495,543	0,650		
	495,602	1,888		
	495,236	2,237		
	495,236	0,947		
	495,002	1,291		
	494,989	1,038		
	494,782	1,200		
	494,439	1,244		
	493,988	0,870		
	493,798	0,721		
	493,636	1,640		
	492,945	1,541		
	492,486	0,897		
	492,347	0,894		
	491,963	1,343		
	491,554	1,890		
	491,459	1,191		
	490,029	1,046		
	489,720	1,046		
	489,534	1,893		
	488,813	1,488		
	488,024	0,749		
	487,784	0,841		
	487,482	1,396		
	486,807	2,043		
	486,202	1,138		
	485,507	1,098		
	484,973	1,746		
	484,467	0,839		
	484,355	2,187		
	483,362	1,449		
	482,815	2,086		
	482,277	1,086		
	481,925	1,182		
	481,581	1,799		
	481,517	1,382		
	480,721	0,665		
	480,545			
	480,585			
DIST. PARZIALI TERRENO	490,369	490,369		
QUOTE PROGETTO	490,989	490,989	2,722	2,500
DIST. PARZIALI PROGETTO				




SEZIONE N.: 34  
 QT. PROGETTO: 486,191  
 DIST. PROC.: 381,872  
 DIST. PREC.: 16,872  
 DIST. SUCC.: 6,128

SCAVI E BONIFICHE	
STERCO	21,505 m <sup>3</sup>
SCOTTICO	4,335 m <sup>3</sup>
RILEVATI	
TERRENO VEGETALE	0,018 m <sup>3</sup>
SOPRASTRUTTURA STRADALE	
CASSONETTO	5,000 m

SCALA 1:250

QT.RIF. 486,000



486,191  
 486,591  
 486,191  
 486,591

DIST. PARZIALI TERRENO

QUOTE PROGETTO

DIST. PARZIALI TERRENO

QUOTE TERRENO

DIST. PARZIALI PROGETTO














SEZIONE N. 40  
 QT. PROGETTO: 471,657  
 DIST. PROG.: 475,000  
 DIST. PREC.: 25,000  
 DIST. SUCC.: 25,000

SCAVI E BONIFICHE	
STERRO	11,569 m <sup>2</sup>
SCOTTICO	4,284 m <sup>2</sup>
RILEVATI	
TERRENO VEGETALE	0,316 m <sup>2</sup>
SOPRASTRUTTURA STRADALE	
CASSONETTO	8,691 m



SCALA 1:250

QT. RIF. 440,000

QUOTE TERRENO	462,443	2,288	462,462	471,657	471,657	2,500	471,657
DIST. PARZIALI TERRENO	463,733	1,258	463,733	471,657	471,657	6,161	471,657
QUOTE PROGETTO	463,733	1,258	463,733	471,657	471,657	6,161	471,657
DIST. PARZIALI PROGETTO	463,733	1,258	463,733	471,657	471,657	6,161	471,657




















SEZIONE N.: 49  
 QT. PROGETTO: 468,870  
 DIST. PROG.: 866,638  
 DIST. PREC.: 8,663  
 DIST. SUCC.: 8,663

SCAVI E BONIFICHE  
 STEREO  
 SCOTTICO  
 SOVRASTRUTTURA STRADALE  
 CASSONETTO

55,375 m<sup>2</sup>  
 6,111 m<sup>2</sup>  
 5,000 m



SCALA: 1:250

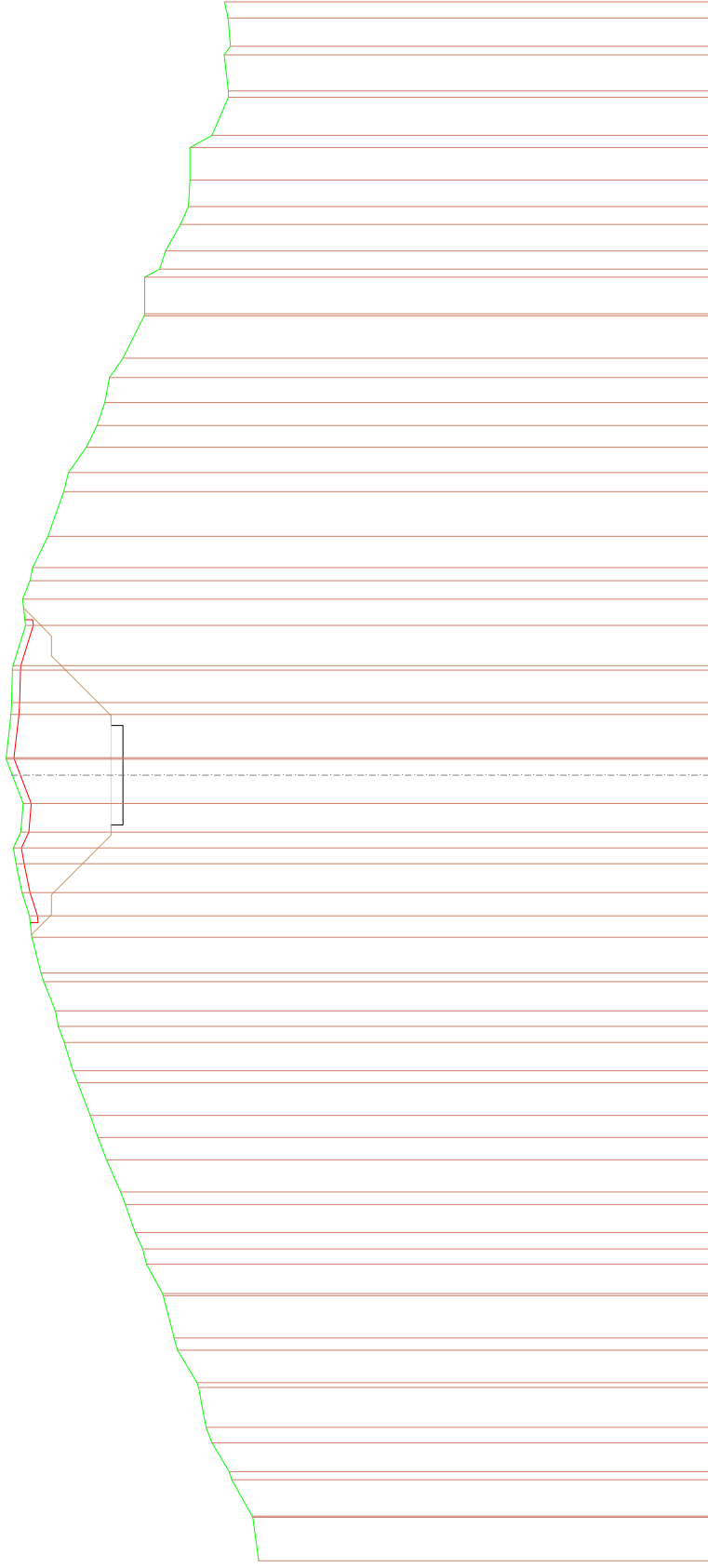
QT. RIF.: 440,000

462,238	462,238	1,081			
462,172	462,172	0,708			
462,184	462,184	1,010			
462,726	462,726	1,280			
463,758	463,758	0,810			
463,570	463,570	0,738			
464,438	464,438	1,281			
464,133	464,133	0,738			
464,546	464,546	0,777			
465,246	465,246	1,176			
465,493	465,493	1,074			
466,018	466,018	0,738			
466,057	466,057	0,648			
466,976	466,976	0,648			
468,855	468,855	0,937			
468,859	468,859	0,648			
468,973	468,973	0,848			
467,122	467,122	0,848			
467,739	467,739	1,381			
468,068	468,068	0,888			
468,493	468,493	0,888			
468,589	468,589	0,888			
468,887	468,887	0,718			
469,219	469,219	0,888			
469,337	469,337	1,023			
469,538	469,538	1,227			
470,127	470,127	0,797			
470,171	470,171	0,702			
470,258	470,258	0,684			
470,834	470,834	0,790			
470,887	470,887	0,702			
471,189	471,189	1,208			
471,505	471,505	1,041			
471,568	471,568	0,726			
472,242	472,242	1,041			
472,326	472,326	0,881			
472,442	472,442	0,870			
472,581	472,581	0,870			
473,017	473,017	0,856			
473,449	473,449	2,250			
473,850	473,850	0,732			
473,858	473,858	0,932			
474,117	474,117	1,088			
474,027	474,027	1,184			
474,159	474,159	1,184			
474,448	474,448	1,745			
474,247	474,247	1,872			
474,200	474,200	1,242			
473,607	473,607	1,007			
473,565	473,565	0,980			
473,308	473,308	1,280			
472,868	472,868	0,904			
472,589	472,589	1,346			
471,912	471,912	2			
471,949	471,949	2			
471,051	471,051	1,884			
470,916	470,916	1,080			
470,350	470,350	1,080			
469,891	469,891	1,180			
469,016	469,016	2			
468,978	468,978	2			
468,505	468,505	0,751			
468,172	468,172	1,498			
467,986	467,986	1,276			
467,195	467,195	0,974			
466,376	466,376	1,837			
466,279	466,279	0,937			
465,792	465,792	1,312			
464,581	464,581	0,830			
464,579	464,579	1,158			
465,946	465,946	1,881			
464,307	464,307	1,123			
463,678	463,678	1,127			
462,718	462,718	0,759			
462,702	462,702	0,828			
463,720	463,720	1,088			
462,473	462,473				
462,296	462,296				
QUOTE TERRENO					
DIST. PARZIALI TERRENO			468,270	2,500	2,500
QUOTE PROGETTO			468,270		
DIST. PARZIALI PROGETTO			468,870		



SEZIONE N. 51  
 QT. PROGETTO: 470,235  
 DIST. PROG.: 600,000  
 DIST. PREC.: 4,789  
 DIST. SUCC.: 9,191

SCAVI E BONIFICHE	
STERCO	60,564 m <sup>3</sup>
SCOTTICO	6,086 m <sup>3</sup>
SOVRASTRUTTURA STRADALE	
CASSONETTO	5,000 m



SCALA 1:250

QT. RIF. 440,000


QUOTE TERRENO	462,800	2,173	
DIST. PARZIALI TERRENO	463,130	1,822	
	464,165	1,444	
	464,287	1,444	
	465,153	0,794	
	465,455	1,996	
	465,825	1,817	
	466,891	0,620	
	467,049	2,120	
	467,613	1,473	
	467,650	1,473	
	468,446	0,786	
	468,655	0,826	
	469,019	1,411	
	469,509	0,619	
	469,755	1,616	
	470,453	1,123	
	470,882	1,115	
	471,280	1,645	
	471,909	1,419	
	472,139	0,816	
	472,582	0,772	
	473,028	1,465	
	473,613	1,804	
	474,215	1,089	
	474,337	1,188	
	474,704	1,480	
	475,011	0,778	
	475,135	0,798	
	474,771	1,439	
	474,652	1,417	
	475,189	0,820	
	475,499	2,166	
	475,509	1,844	
	475,235	2,022	
	475,163	1,212	
	474,684	0,926	
	474,307	0,866	
	474,171	1,572	
	473,400	2,237	
	472,611	0,962	
	472,361	1,276	
	471,474	1,089	
	470,932	1,148	
	470,542	1,268	
	470,315	0,979	
	469,637	2,115	
	468,562	1,839	
	468,544	0,906	
	467,779	1,329	
	466,748	0,904	
	466,347	1,334	
	466,268	1,834	
	465,143	1,930	
	464,329	1,807	
	464,332	1,807	
	464,538	1,429	
	464,228	0,808	
	464,345	0,808	
	464,521		
QUOTE PROGETTO	470,235	469,635	2,500
DIST. PARZIALI PROGETTO	470,235	469,635	2,500



SCAVI E BONIFICHE

STEREO	17,679 m <sup>2</sup>
SCOTTICO	3,718 m <sup>2</sup>
SOVRASTRUTTURA STRADALE	
CASSONETTO	5,000 m

SEZIONE N.: 53  
 QT. PROGETTO: 473,206  
 DIST. PROG.: 924,307  
 DIST. PREC.: 15,116  
 DIST. SUCC.: 15,116



SCALA 1:250

QT. RIF. 440,000

QUOTE TERRENO	2,908	2,908	1,247	1,247	1,247	1,920	1,920
465,432							1,086
464,585							1,086
464,738							1,920
468,051							1,247
468,524							1,247
468,934							1,247
467,310							2,908
467,552							0,648
468,647							1,839
468,921							1,208
468,978							1,208
468,985							1,408
469,904							1,408
470,228							1,010
470,163							0,750
470,439							0,977
471,122							0,977
471,511							1,172
471,323							1,172
471,524							1,172
471,534							1,227
472,487							1,227
472,732							0,973
472,534							0,654
472,784							0,898
473,337							0,898
473,744							0,898
473,807							1,135
473,742							1,135
473,507							1,882
473,634							1,882
474,601							0,938
474,298							0,938
474,382							0,916
474,687							0,916
475,118							1,097
475,107							1,097
474,902							1,166
475,272							1,258
475,368							1,258
475,452							1,258
475,236							1,258
475,250							1,514
475,555							1,514
475,437							1,058
475,460							1,058
475,603							1,141
475,587							1,141
475,439							0,909
475,453							0,909
475,307							0,978
475,765							0,978
475,674							0,978
474,815							1,340
474,991							1,340
475,808							2,169
475,737							2,169
474,404							0,991
476,428							1,876
475,246							1,876
475,103							1,876
474,965							3,143
473,983							1,438
473,631							2,117
473,189							3,381
473,118							3,381
471,870							1,200
471,283							2,355
470,217							2,226
469,550							1,329
469,232							0,882
468,904							2,583
468,804							2,583
467,753							1,986
467,208							1,986

472,606  
472,606  
473,206  
472,606

2,500  
2,500

DIST. PARZIALI PROGETTO

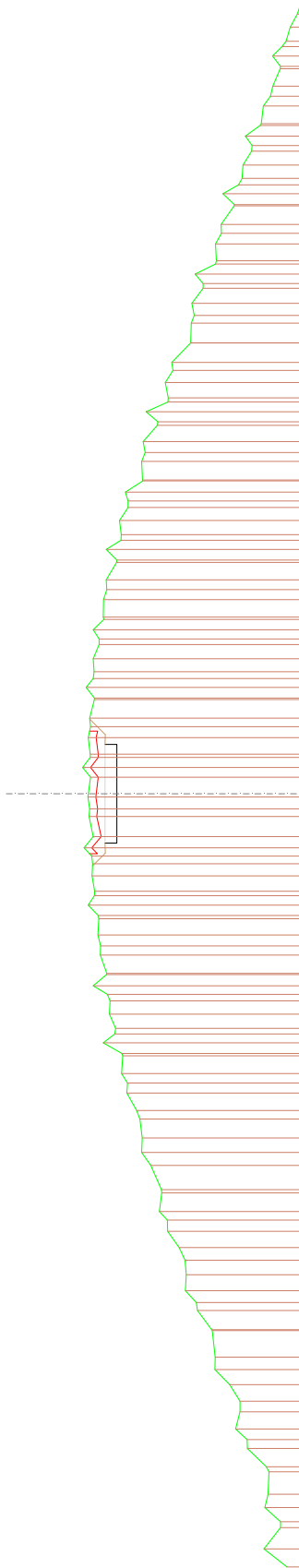
QUOTE PROGETTO

DIST. PARZIALI TERRENO

QUOTE TERRENO

SCAVI E BONIFICHE	
STEREO	5,982 m <sup>2</sup>
SCOTTICO	2,486 m <sup>2</sup>
SOVRASTRUTTURA STRADALE	
CASSONETTO	5,000 m

SEZIONE N.: 54  
 QT. PROGETTO: 474,513  
 DIST. PROG.: 639,423  
 DIST. PREC.: 15,116  
 DIST. SUCC.: 10,577



SCALA 1:250

QT. RIF. 440,000

QUOTE TERRENO	405,288		
	406,461	1,094	
	406,820	0,706	
	406,404	0,883	
	406,248	1,139	
	406,348	0,929	
	407,312		
	407,301		
	407,679	0,848	
	407,888	0,848	
	407,976		
	408,193	0,848	
	408,936	0,783	
	408,931	1,341	
	409,085	0,987	
	409,893		
	410,441	0,790	
	410,388	0,750	
	410,484	0,838	
	410,755	0,822	
	411,338		
	411,782	0,956	
	411,647	1,228	
	412,182	0,658	
	412,628	0,732	
	412,628		
	412,742	0,958	
	412,903	0,880	
	413,407	0,880	
	413,374		
	413,874	0,897	
	413,816		
	413,656		
	414,801	0,714	
	414,016	0,874	
	414,292		
	414,259		
	414,388	0,938	
	415,104		
	414,443	0,838	
	414,430		
	414,734	0,773	
	414,828		
	414,848	0,616	
	415,367		
	415,088	1,000	
	415,041		
	415,155	0,907	
	415,289		
	415,378	0,831	
	415,369		
	415,259	0,948	
	415,046		
	415,281	0,866	
	415,369		
	415,254	0,723	
	415,286		
	415,058	0,888	
	415,050		
	415,482	0,869	
	415,112		
	415,122	0,888	
	414,822		
	414,814	0,888	
	414,814		
	414,583	0,686	
	414,592		
	414,228	0,947	
	414,428		
	413,933	0,930	
	413,914		
	413,450		
	413,708	0,880	
	413,084		
	413,368	0,807	
	413,338		
	413,480	0,986	
	412,801		
	412,816	1,000	
	412,987		
	412,483	0,616	
	412,578	0,772	
	411,866		
	411,839		
	411,432	0,840	
	411,317		
	411,303		
	411,468	0,897	
	411,123		
	410,183	0,874	
	410,162		
	410,146	0,714	
	409,999		
	409,540	0,888	
	408,839		
	408,941		
	408,876	0,879	
	408,612		
	408,914	0,733	
	407,949		
	408,534	0,668	
	407,761		
	407,566		
	407,517		
	407,082		
	407,047		
	406,651		

473,913 2,500 2,500  
 474,513 2,500  
 473,913 2,500  
 474,513 2,500

DIST. PARZIALI PROGETTO


QUOTE PROGETTO

DIST. PARZIALI TERRENO

QUOTE TERRENO

SCAVI E BONIFICHE	
STERRO	2,567 m <sup>2</sup>
SCOTTICO	2,143 m <sup>2</sup>
RILEVATI	
TERRENO VEGETALE	0,074 m <sup>2</sup>
SOLVASTRUTTURA STRADALE	
CASSONETTO	5,000 m

SEZIONE N.: 55  
 QT. PROGETTO: 474,978  
 DIST. PROG.: 669,000  
 DIST. PREC.: 10,577  
 DIST. SUCC.: 19,210



SCALA 1:250

QT. RIF. 440,000

QUOTE TERRENO	466,995				
	466,283				
	466,852	2,407			
	466,828				
	466,805				
	467,827				
	468,200				
	468,369				
	468,305				
	468,921				
	469,788				
	468,874				
	468,848				
	469,748				
	470,158				
	470,158				
	471,157				
	470,477				
	470,468				
	471,217				
	471,074				
	471,275				
	472,323				
	472,001				
	471,956				
	472,001				
	472,323				
	472,242				
	472,311				
	473,463				
	472,641				
	472,634				
	473,226				
	473,171				
	473,319				
	473,332				
	473,349				
	474,217				
	473,349				
	474,217				
	473,884				
	473,884				
	474,109				
	474,109				
	474,139				
	474,700				
	474,338				
	474,338				
	474,332				
	474,681				
	474,683				
	474,772				
	474,691				
	474,772				
	474,801				
	474,179				
	474,084				
	474,972				
	475,064				
	475,109				
	475,109				
	475,118				
	475,118				
	475,118				
	475,288				
	475,231				
	475,288				
	475,214				
	475,234				
	475,488				
	475,291				
	475,283				
	475,288				
	475,202				
	475,153				
	475,086				
	475,086				
	475,099				
	475,335				
	475,160				
	475,074				
	474,973				
	474,851				
	474,811				
	475,075				
	474,743				
	474,690				
	474,602				
	474,502				
	474,367				
	474,089				
	474,051				
	474,389				
	474,056				
	474,056				
	473,879				
	473,762				
	473,413				
	473,302				
	473,302				
	473,302				
	473,018				
	473,088				
	473,836				
	473,018				
	473,018				
	472,660				
	472,660				
	472,502				
	472,502				
	472,044				
	471,978				
	472,591				
	472,000				
	471,788				
	471,718				
	471,190				
	471,028				
	471,779				
	470,652				
	470,652				
	470,775				
	470,382				
	470,244				
	469,725				
	469,608				
	469,608				
	470,279				
	469,561				
	469,424				
	469,419				
	468,952				
	468,334				
	468,803				
	468,831				
	468,335				
	468,083				
	467,982				
	467,435				
	467,150				


474,378  
 474,378  
 474,978  
 2,500  
 2,500

QUOTE PROGETTO  
 DIST. PARZIALI TERRENO  
 DIST. PARZIALI PROGETTO



SEZIONE N. 66  
QT. PROGETTO: 475,579  
DIST. PROC.: 609,210  
DIST. PREC.: 19,210

SCAVI E BONIFICHE	
STERRO	1,836 m <sup>2</sup>
SCOTTICO	2,191 m <sup>2</sup>
RILEVATI	
RILEVATO	0,089 m <sup>2</sup>
TERRENO VEGETALE	0,350 m <sup>2</sup>
SOLPAS TRUFFURA STRADALE	
CASSONETTO	5,000 m



SCALA 1:250

QT. RIF. 445,000

QUOTE TERRENO	469,475	2,102	2,438			
DIST. PARZIALI TERRENO	470,534	1,137				
	470,821	1,139				
	471,149	1,388				
	471,683	0,971	2,098			
	472,108	1,476				
	472,452	0,794				
	472,643	1,566				
	472,896	0,913				
	473,195	1,388				
	473,466	0,888				
	473,567	0,888				
	473,768	1,111				
	473,988	0,922				
	474,052	0,888				
	474,253	0,865				
	474,385	0,865				
	474,607	0,868				
	474,824	0,767				
	474,824	0,631				
	475,185	1,316				
	475,063	0,980				
	475,070	0,796				
	475,489	1,204				
	476,172	0,816				
	475,514	1,067				
	475,528	1,833				
	475,926	0,850				
	476,043	0,738				
	475,751	1,282				
	475,478	0,904				
	475,579	1,049				
	475,647	0,708				
	475,866	0,880				
	475,821	1,149				
	474,710	0,891				
	474,673	0,846				
	474,815	0,822				
	474,780	0,786				
	474,312	0,836				
	474,067	0,922				
	473,895	1,000				
	473,909	0,787				
	473,895	1,000				
	472,913	0,824				
	472,486	0,853				
	472,501	0,853				
	471,448	0,836				
	471,207	0,822				
	470,805	0,882				
	470,652	0,882				
	470,319	0,894				
	470,114	0,882				
	469,911	0,840				
	469,841	0,717				
	469,895	0,775				
	469,284	0,813				
	468,379	0,836				
	468,401	0,836				
	468,433	0,813				
	468,019	0,998				
	468,014	0,913				
	467,834	0,913				
	467,859	0,775				
	467,983	0,813				
	467,970	0,775				
	467,401	0,813				
	466,748	0,813				
	466,854	0,813				
	466,860	0,813				
	466,248	0,813				
	466,118	0,813				
	466,680	0,813				
	465,880	0,813				
	465,811	0,813				
	465,522	0,813				
	465,286	0,813				
	464,753	0,813				

2,500 2,500

DIST. PARZIALI PROGETTO

QUOTE PROGETTO

DIST. PARZIALI TERRENO

QUOTE TERRENO

Comune  
di Monterenzio



Regione Emilia-Romagna



Città Metropolitana di  
Bologna



Committente:

**RWE**

RWE RENEWABLES ITALIA S.R.L.  
via Andrea Doria, 41/G - 00192 Roma  
P.IVA/C.F. 06400370968

Titolo del Progetto:

**PARCO LION STONE**

Documento:

**PROGETTO DEFINITIVO**

N° Documento:

**PELI-P42**

ID PROGETTO:	<b>PELI-P</b>	DISCIPLINA:	<b>C</b>	TIPOLOGIA:	<b>DX</b>	FORMATO:	
--------------	---------------	-------------	----------	------------	-----------	----------	--

Elaborato:

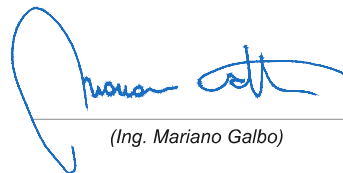
**SEZIONI ASSE ASSE GIRO**

FOGLIO:	<b>1 di 4</b>	SCALA:	<b>1:250</b>	Nome file:	<b>PELI-P42-0</b>
---------	---------------	--------	--------------	------------	-------------------

Progettazione:

**HE** **Hydro Engineering s.s.**  
di Damiano e Mariano Galbo  
via Rossotti, 39  
91011 Alcamo (TP) Italy

Progettisti:

  
(Ing. Mariano Galbo)

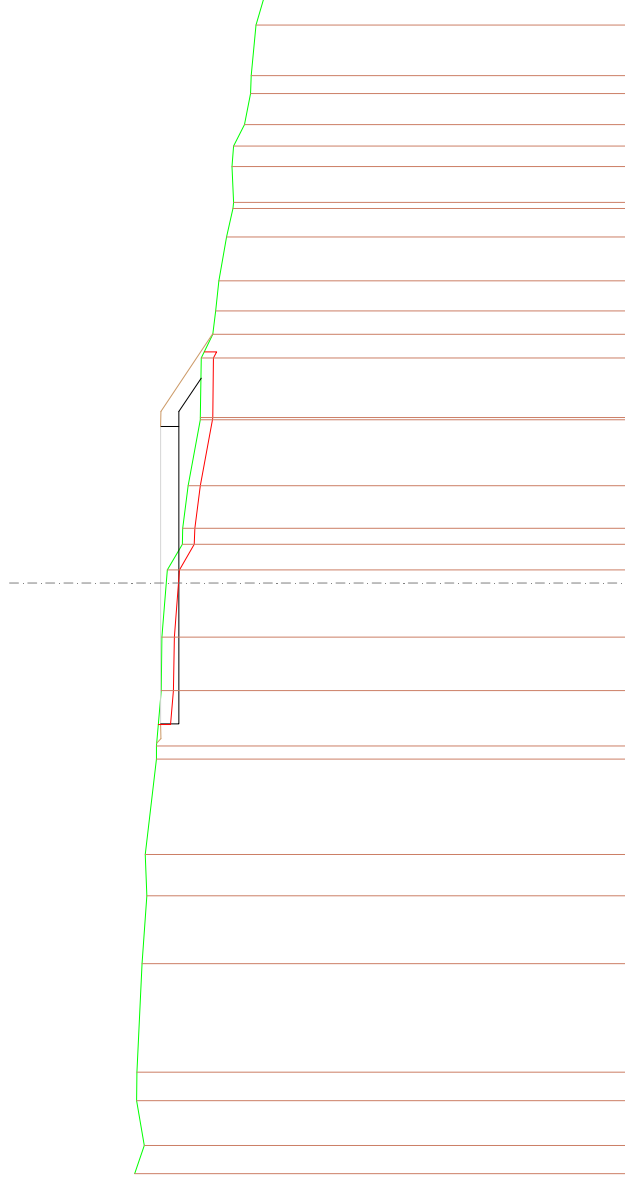


Rev:	Data Revisione	Descrizione Revisione	Redatto	Controllato	Approvato
0	02/2024	PRIMA EMISSIONE	FB	PA	MG



SCAVI E BONIFICHE	
STERRO	0,737 m <sup>2</sup>
SCOTICO	4,932 m <sup>2</sup>
RILEVATI	
RILEVATO	4,518 m <sup>2</sup>
TERRENO VEGETALE	1,639 m <sup>2</sup>
SOVRASTRUTTURA STRADALE	
CASSONETTO	9,824 m

SEZIONE N.: 2  
 QT. PROGETTO: 466,451  
 DIST.PROG.: 25,000  
 DIST.PREC.: 25,000  
 DIST.SUCC.: 22,564



SCALA 1:250

QT.RIF. 450,925

QUOTE TERRENO	QUOTE PROGETTO	DIFFERENZA
487,312	0,883	
487,250	1,479	
487,237	0,808	
487,086	3,886	
486,903	2,242	
486,903	1,382	
486,903	3,164	
486,898	0,430	
486,898	1,828	
486,830	1,707	
486,809	1,784	
486,280	0,436	
486,225	0,808	
486,734	0,819	
486,719	1,413	
486,541	2,181	
485,138	1,880	
485,130	0,800	
485,081	0,800	
485,081	0,800	
484,281	1,446	
484,051	0,843	
484,033	1,180	
484,087	0,872	
484,038	0,715	
483,881	0,715	
483,773	1,008	
483,446	0,886	
483,291	1,076	
483,037	0,872	
<b>466,451</b>	<b>0,800</b>	<b>6,182</b>
<b>466,451</b>	<b>0,800</b>	<b>6,942</b>
<b>466,451</b>	<b>0,800</b>	<b>9,824</b>
<b>466,451</b>	<b>0,800</b>	<b>2,670</b>
<b>466,451</b>	<b>0,800</b>	<b>0,000</b>
<b>466,451</b>	<b>0,800</b>	<b>0,000</b>

