

REGIONE: PUGLIA

PROVINCIA: FOGGIA

COMUNE: BICCARI

ELABORATO:

T09.1

OGGETTO:

PARCO EOLICO DA 9 WTG da 6,2 MW/CAD

PROGETTO DEFINITIVO

PIAZZOLE WTG 3 E 4 E PROGETTO STRADALE

PROPONENTE:



SORGENIA RENEWABLES S.R.L.

Via Algardi, 4

20148 Milano (MI)

sorgenia.renewables@legalmail.it

PROGETTISTI:



STIM ENGINEERING S.r.l.
VIA GARRUBA, 3 - 70121 BARI
Tel. 080.5210232 - Fax 080.5234353
www.stimeng.it - segreteria@stimeng.it

ing. Massimo CANDEO

Ordine Ing. Bari n° 3755

Via Canello Rotto, 3

70125 Bari

Mobile 328.9569922

m.candeo@pec.it

ing. Gabriele CONVERSANO

Ordine Ing. Bari n° 8884

Via Garruba, 3

70122 Bari

Mobile 328 6739206

gabrieleconversano@pec.it

Note:

Collaborazione:

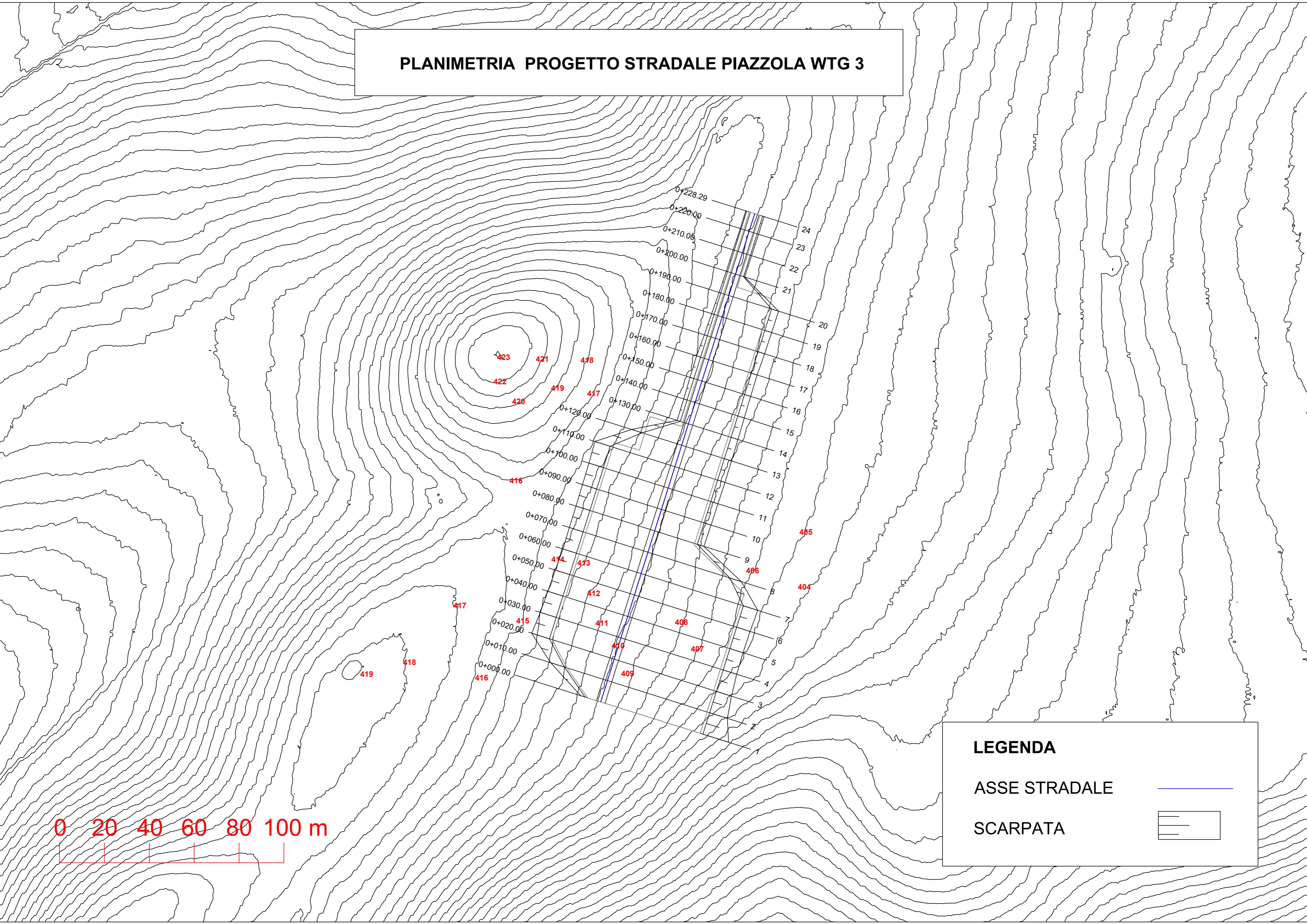
Ing. Antonio CAMPANALE

Ordine Ing. Bari n°11123


DATA	REV	DESCRIZIONE	ELABORATO da:	APPROVATO da:
Aprile 2024	0	Emissione	Ing. Antonio Campanale ing. Gabriele Conversano	ing. Massimo Candeo


PROPRIETÀ ESCLUSIVA DELLE SOCIETÀ SOPRA INDICATE UTILIZZO E DUPLICAZIONE VIETATE
SENZA AUTORIZZAZIONE SCRITTA

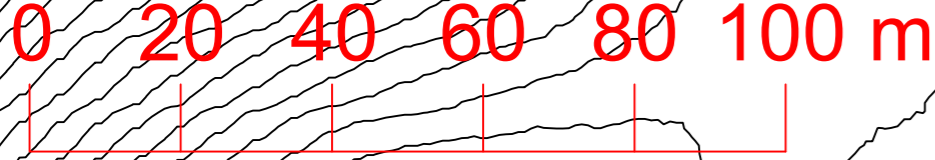
PLANIMETRIA PROGETTO STRADALE PIAZZOLA WTG 3



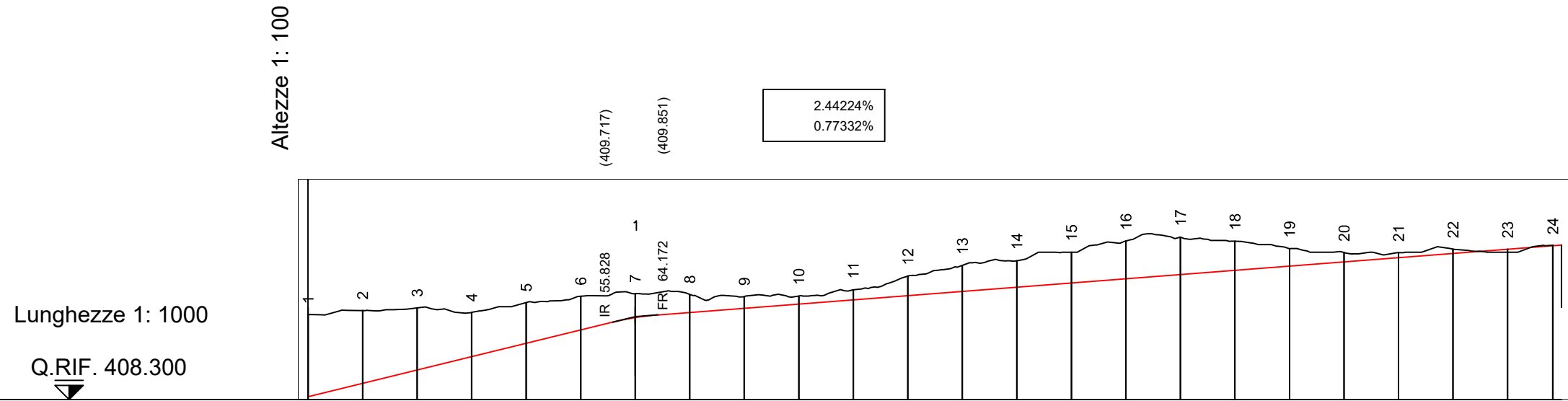
LEGENDA

ASSE STRADALE 

SCARPATA 



PROFILO LONGITUDINALE PIAZZOLA WTG 3




No. SEZIONI																								
DISTANZE PROGRESSIVE	0.001	10.000	20.000	30.000	40.000	50.000	60.000	70.000	80.000	90.000	100.000	110.000	120.000	130.000	140.000	150.000	160.000	170.000	180.000	190.000	200.000	210.000	220.000	228.290
DISTANZE PARZIALI																								
QUOTE TERRENO	409.854	409.932	409.980	409.897	410.075	410.194	410.241	410.225	410.186	410.197	410.311	410.562	410.758	410.844	411.000	411.203	411.275	411.201	411.063	410.995	410.993	411.057	411.000	411.125
QUOTE PROGETTO	409.354	408.598	408.842	409.086	409.330	409.575	409.801	409.896	409.974	410.051	410.128	410.206	410.283	410.360	410.438	410.515	410.592	410.670	410.747	410.824	410.902	410.979	411.056	411.120
AND. PLAN.	L=228.29																							

LEGENDA


LIVELLETTA



PROFILO TERRENO

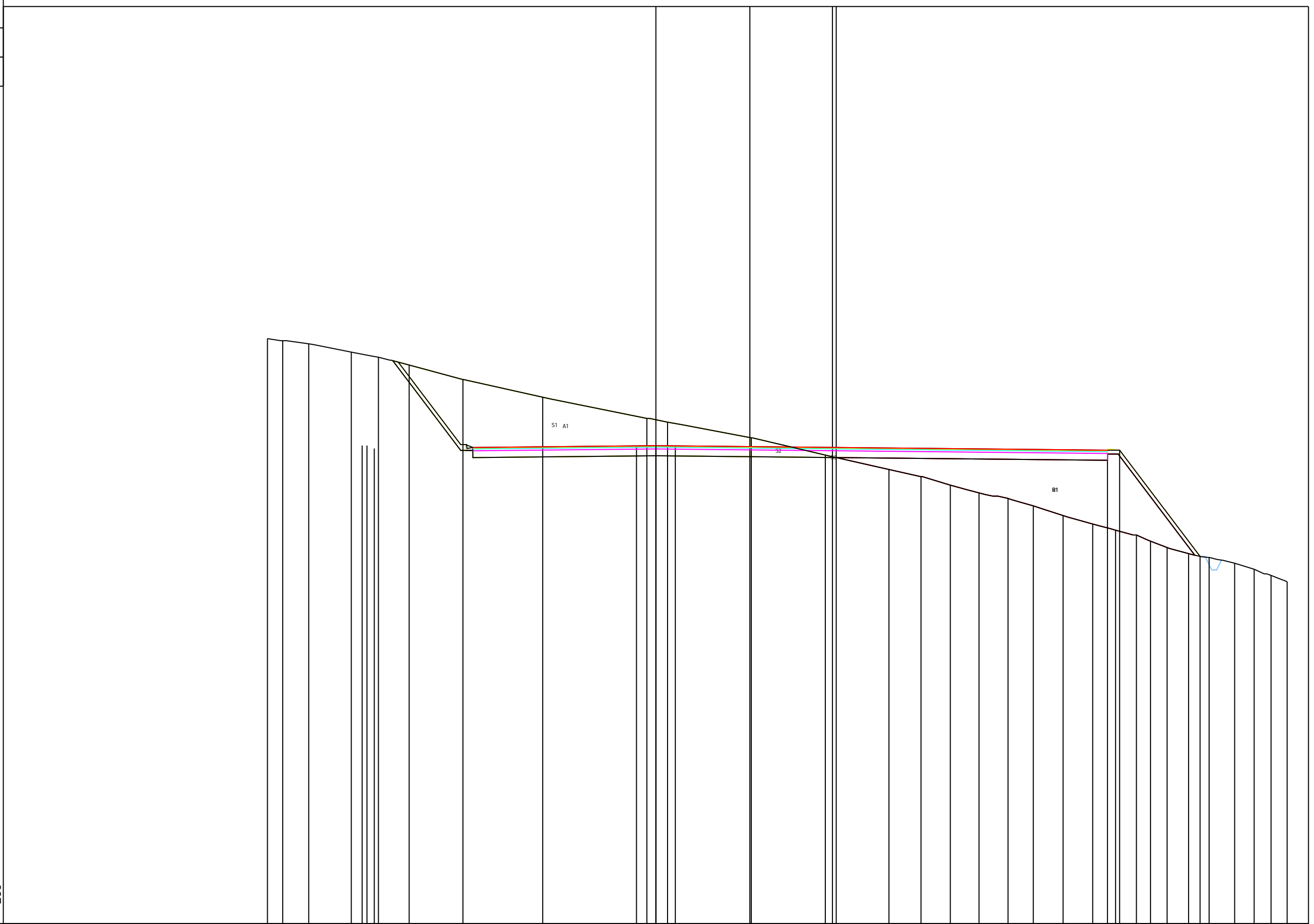



PROFILO	ASSE_3
SEZIONE	1
PROGRESSIVA	0.00



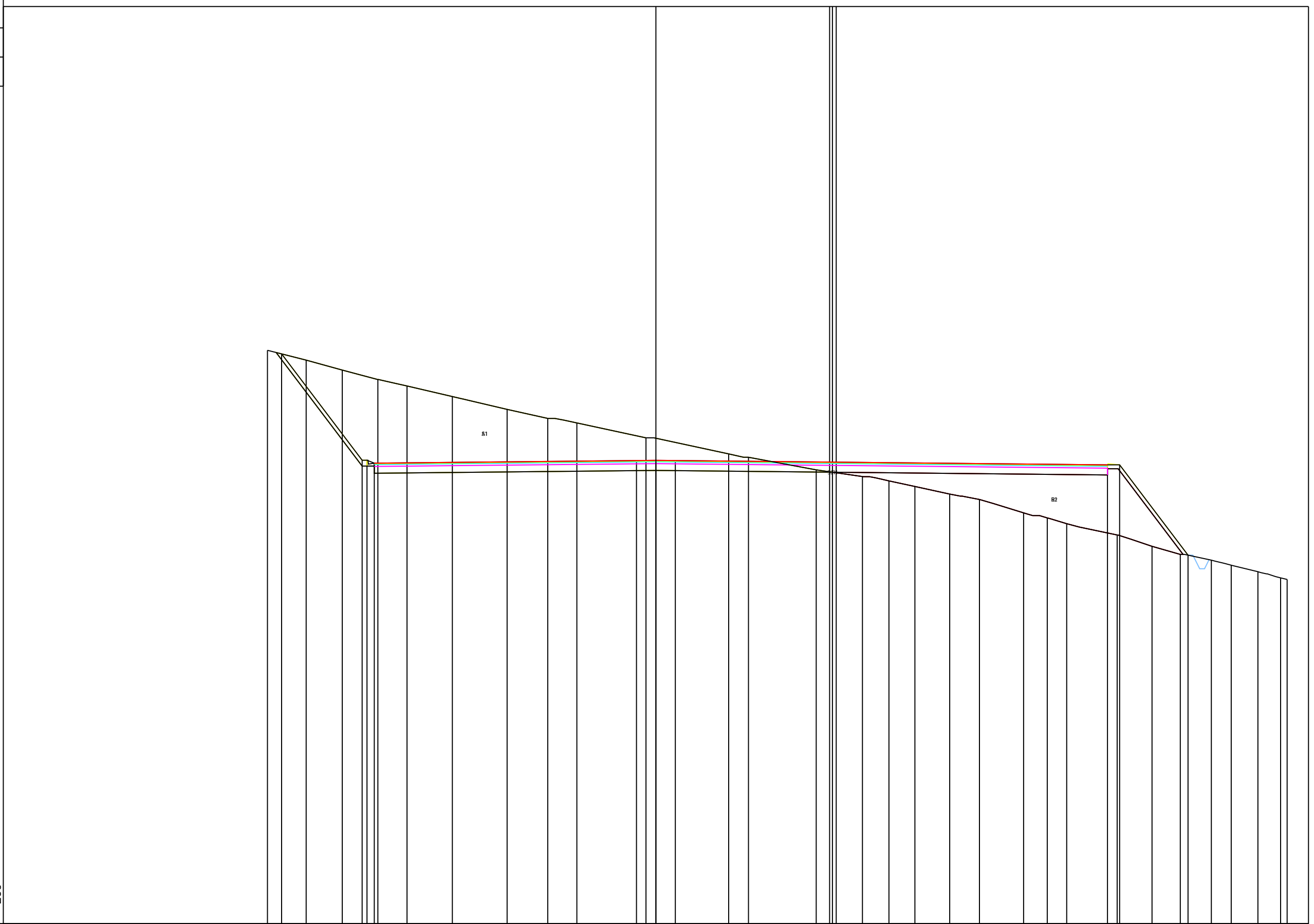

PARZIALI TERRENO	6.7	22	22	45	34	99	31	64	25	68	34	55	39	21	22	54	44	23	23	31	25	24	27	35	20	23	30	30	24	2.5	
QUOTE TERRENO	414.0	413.2	413.0	412.9	412.4	412.1	411.0	410.7	410.0	409.8	409.0	408.6	408.0	407.5	407.3	407.0	406.1	405.4	405.0	404.6	404.1	403.7	403.4	403.0	402.4	402.0	401.6	401.0	400.5	400.1	400.0
PARZIALI PROGETTO		6.4	0.5	0.8		27.0		2.0	2.0					4.5								1.3		11.9							
QUOTE PROGETTO		413.6	409.4	409.4	409.2			409.3	409.4	409.3													409.1	409.1					401.2		

PROFILO	ASSE_3
SEZIONE	2
PROGRESSIVA	10.00



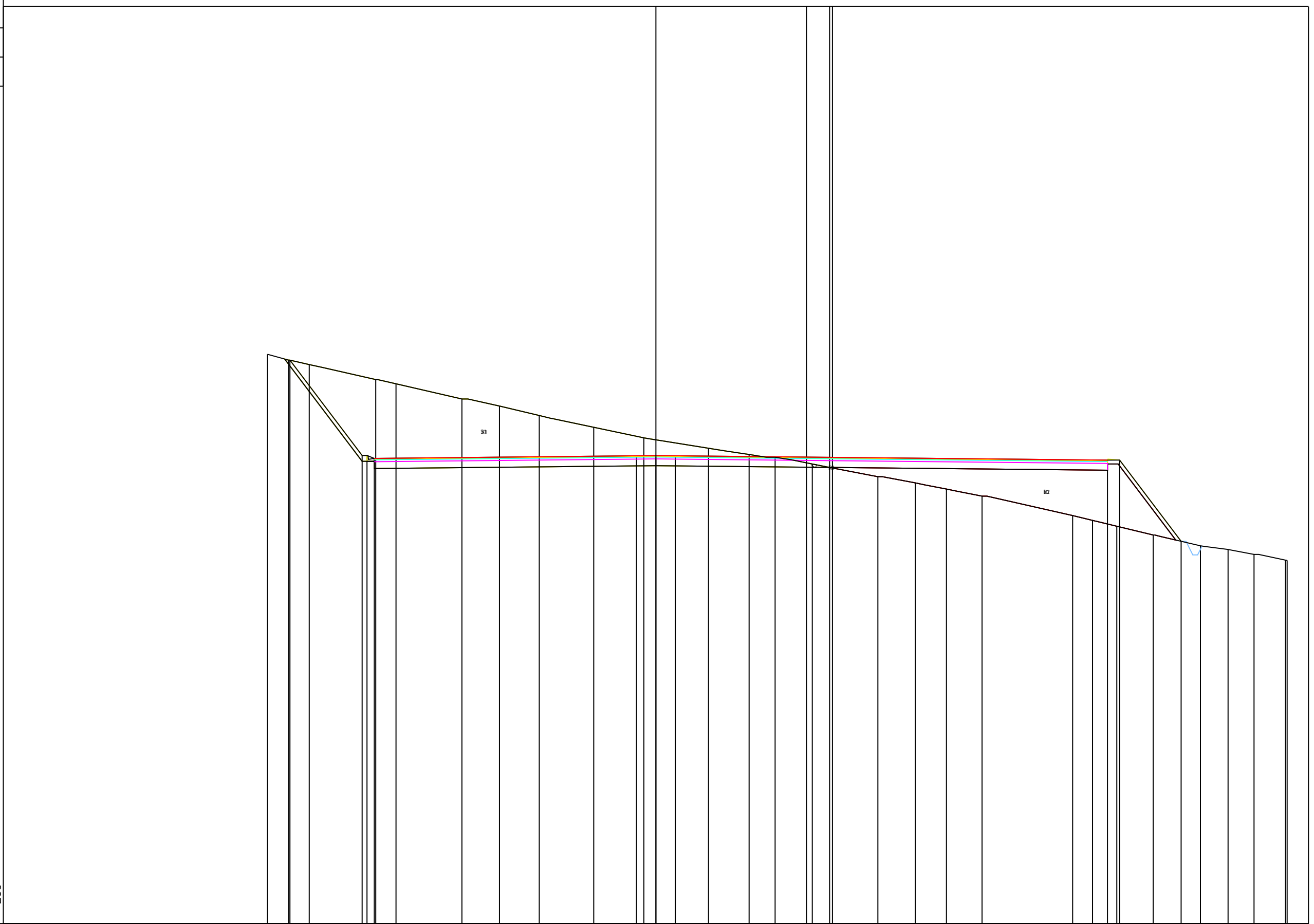

PARZIALI TERRENO		42	44	28	32	55	82	108	21	86	76	66	33	30	30	30	26	30	31	23	22	14	17	23	21	26	20	17	17	
QUOTE TERRENO		414.1	413.8	413.4	413.2	412.7	412.0	411.1	410.0	409.8	409.0	408.1	407.4	407.0	406.6	406.2	405.9	405.5	405.0	404.6	404.2	404.0	403.7	403.4	403.0	402.8	402.5	402.2	401.9	401.6
PARZIALI PROGETTO			8.1	0.5	0.8		27.0		2.0	2.0		4.5								1.3		8.2								
QUOTE PROGETTO		414.0		408.6	408.6	408.5			408.6	408.6	408.6									408.4	408.4				402.9					

PROFILO	ASSE_3
SEZIONE	3
PROGRESSIVA	20.00



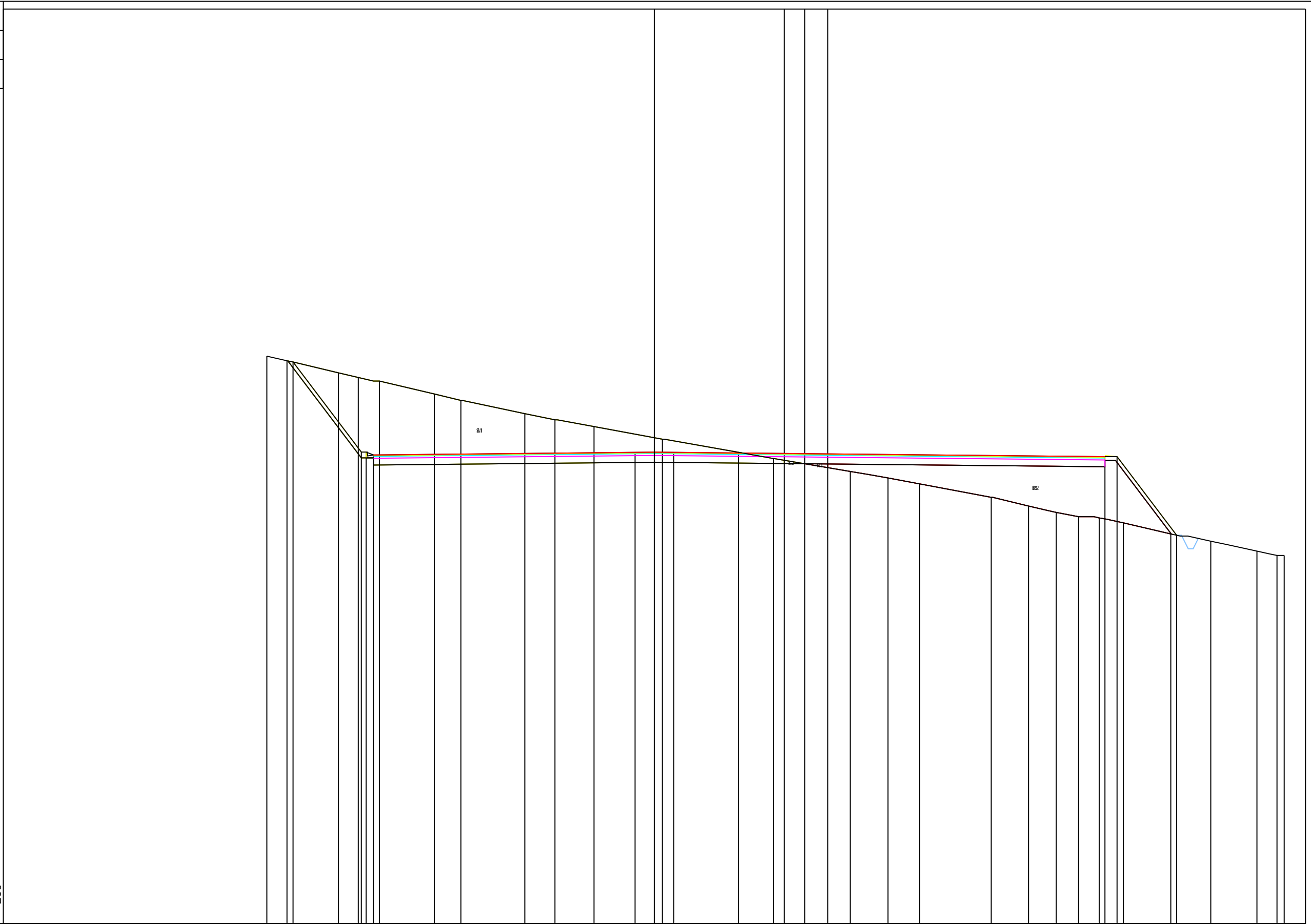

PARZIALI TERRENO		40	37	37	30	46	57	42	30	71	85	20	70	48	27	27	36	30	46	24	20	52	36	29	32	20	28	23	0.7	
QUOTE TERRENO		414.5	414.0	413.5	413.0	412.7	412.1	411.5	411.0	410.8	410.0	409.2	409.0	408.4	408.0	407.8	407.5	407.1	406.8	406.1	405.9	405.6	405.0	404.4	404.0	403.7	403.4	403.1	402.8	402.7
PARZIALI PROGETTO			82	0.5	0.8			270		20	20			445								1.3	70							
QUOTE PROGETTO		414.3		408.8	408.8	408.7				408.8	408.8	408.8										408.6	408.6		404.0					

PROFILO	ASSE_3
SEZIONE	4
PROGRESSIVA	30.00



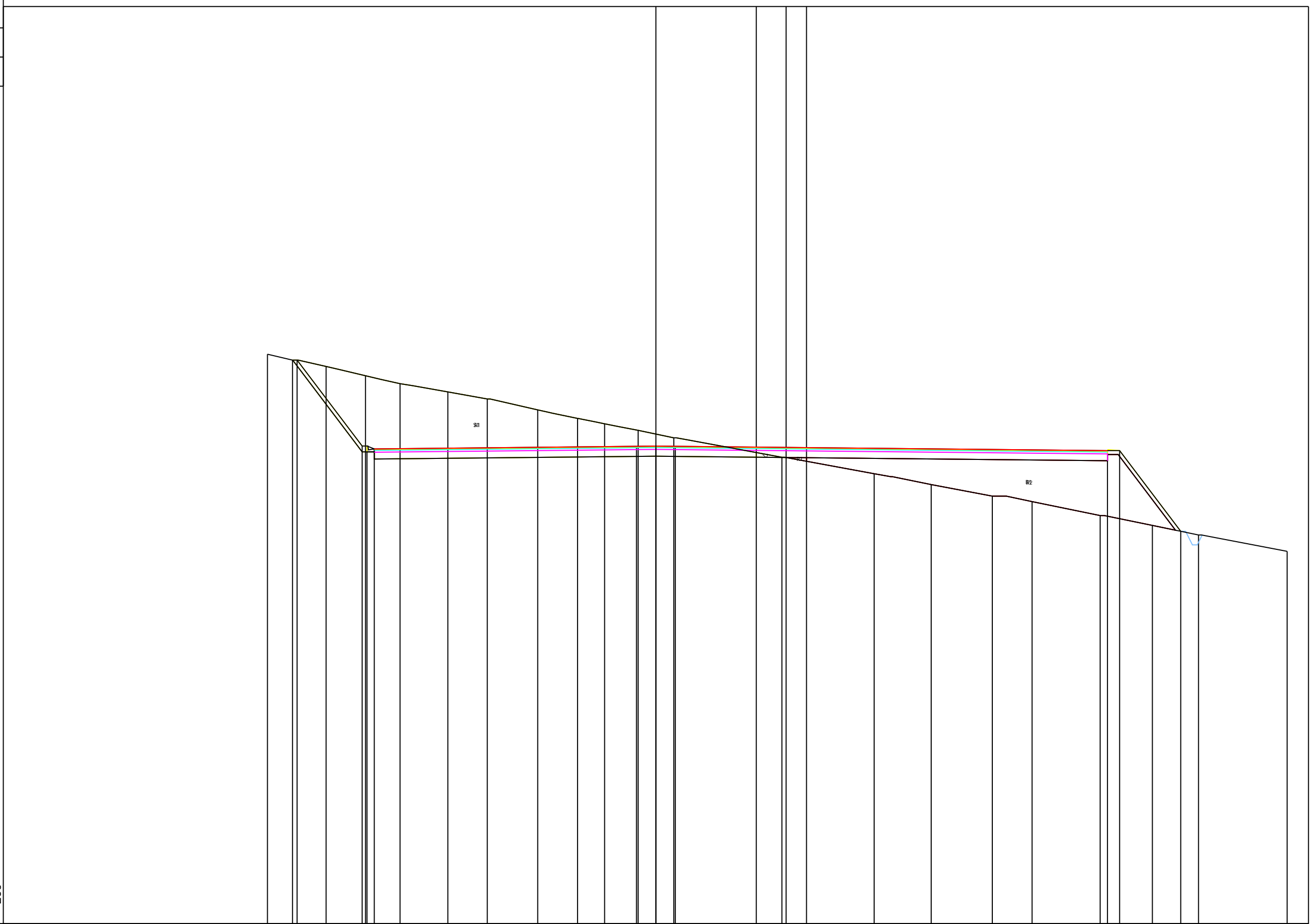

PARZIALI TERRENO	22	21	69	20	68	39	41	56	52	66	42	27	38	68	38	32	37	93	21	25	37	49	28	27	32	0.2		
QUOTE TERRENO	414.3	414.0	413.8	413.0	412.8	412.0	411.6	411.2	410.5	410.0	409.5	409.1	409.0	408.7	408.0	407.7	407.4	407.0	406.0	405.8	405.4	405.0	404.4	404.3	404.0	403.7	403.7	
PARZIALI PROGETTO			74	0.5	0.8		270			20	20				445					1.3	6.3							
QUOTE PROGETTO	414.0			409.1	409.1	408.9				409.1	409.1	409.1								408.9	408.9		404.7					

PROFILO	ASSE_3
SEZIONE	5
PROGRESSIVA	40.00



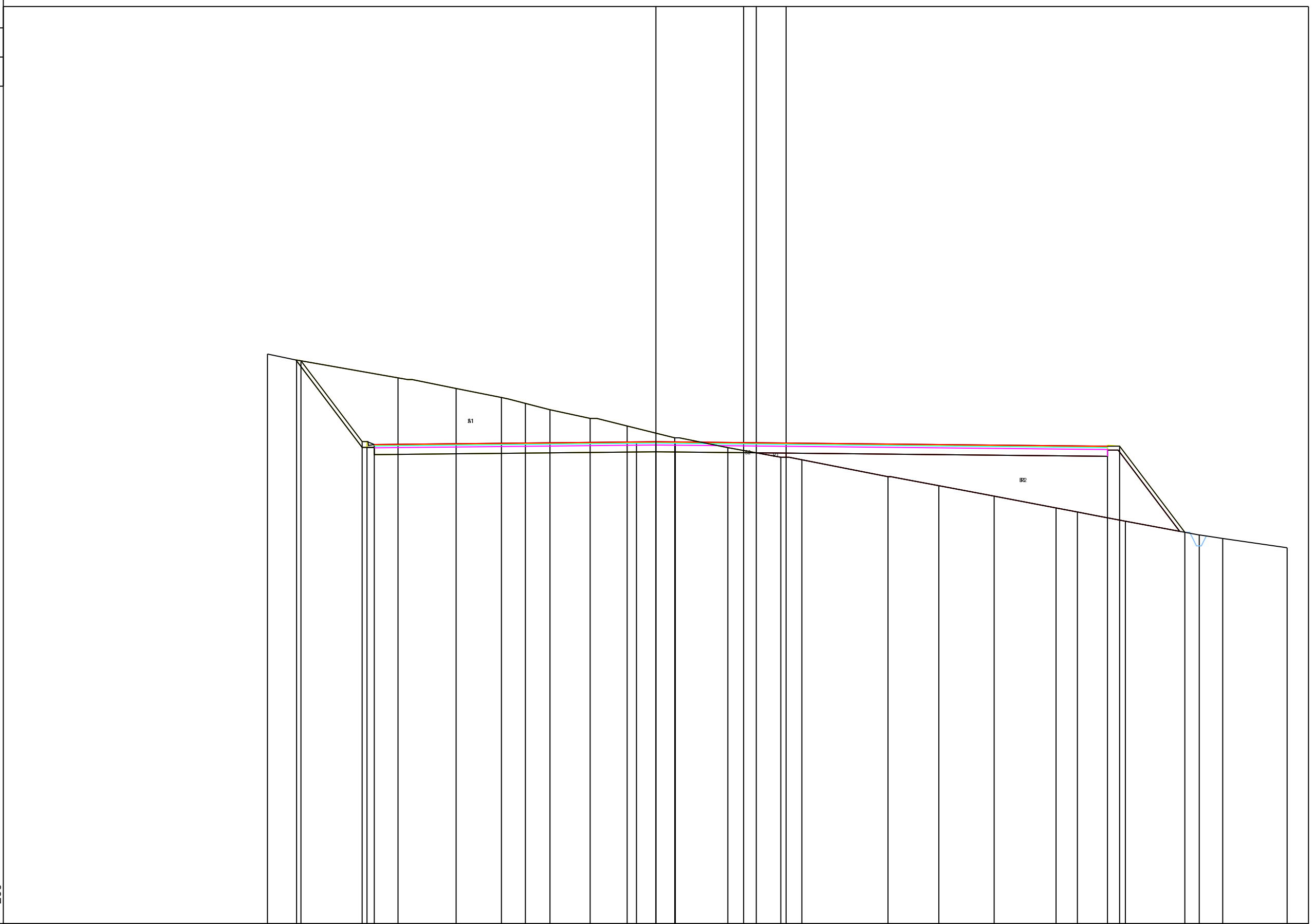

PARZIALI TERRENO	2.1	5.3	2.0	2.2	5.7	2.7	6.6	3.1	4.1	7.0	7.9	3.6	7.9	3.9	3.3	7.4	3.8	2.9	2.3	2.1	2.5	4.9	4.1	4.8	2.1	0.7	
QUOTE TERRENO	414.3	414.0	413.4	413.2	413.0	412.3	412.0	411.3	411.0	410.7	410.0	409.3	409.0	408.3	408.0	407.7	407.0	406.5	406.2	406.0	405.9	405.7	405.1	404.7	404.2	404.0	404.0
PARZIALI PROGETTO			7.0	0.5	0.8		27.0				2.0	2.0			4.5						1.3	6.1					
QUOTE PROGETTO		414.0		409.3	409.3	409.2					409.3	409.3	409.3									409.1	409.1				405.0

PROFILO	ASSE_3
SEZIONE	6
PROGRESSIVA	50.00



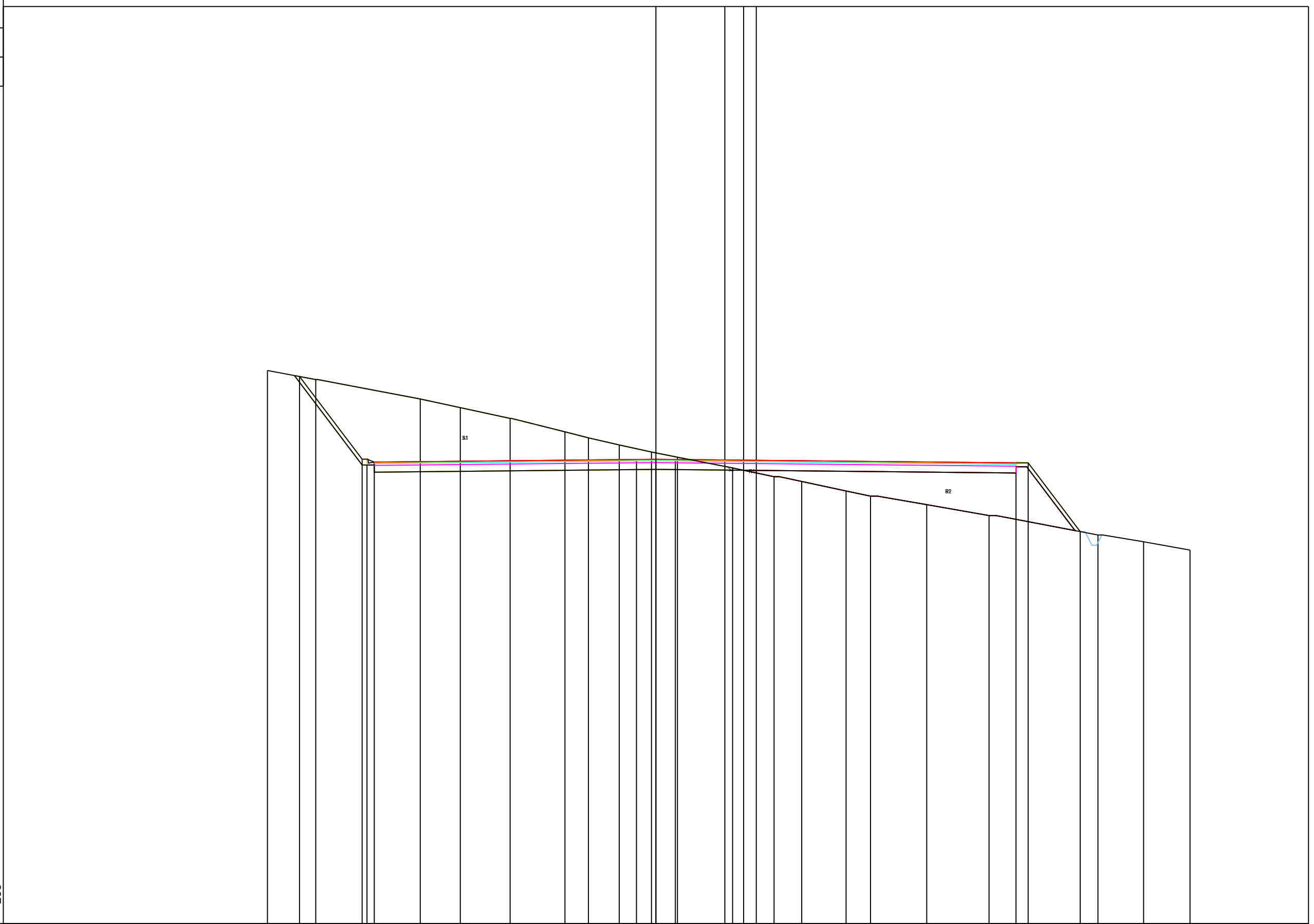

PARZIALI TERRENO	26	34	41	36	49	40	52	41	28	35	36	112	95	58	63	41	70	54	48	91	
QUOTE TERRENO	414.3	414.0	413.7	413.2	412.8	412.4	412.0	411.4	411.0	410.7	410.4	410.0	409.0	408.2	407.6	407.0	406.7	406.0	405.5	405.0	404.2
PARZIALI PROGETTO			66	0.5	0.8		270				20	20		445				1.3	62		
QUOTE PROGETTO		414.0		409.6	409.6	409.4					409.6	409.6	409.6					409.3	409.3		405.2

PROFILO	ASSE_3
SEZIONE	7
PROGRESSIVA	60.00





PARZIALI TERRENO	30	10.4	6.0	4.7	2.5	2.5	4.1	3.8	4.9	5.5	5.5	2.1	8.9	5.2	5.7	6.4	2.2	4.9	7.7	2.4	6.6	
QUOTE TERRENO	414.3	414.0	413.1	412.5	412.1	411.8	411.4	411.0	410.6	410.0	409.5	409.0	408.9	408.0	407.5	407.0	406.4	406.2	405.7	405.0	404.8	404.3
PARZIALI PROGETTO		6.3	0.5	0.8		27.0		2.0	2.0				4.5				1.3	6.7				
QUOTE PROGETTO	414.0	409.8	409.8	409.7		409.8	409.8	409.8									409.6	409.6		405.1		

PROFILO	ASSE_3
SEZIONE	8
PROGRESSIVA	70.00



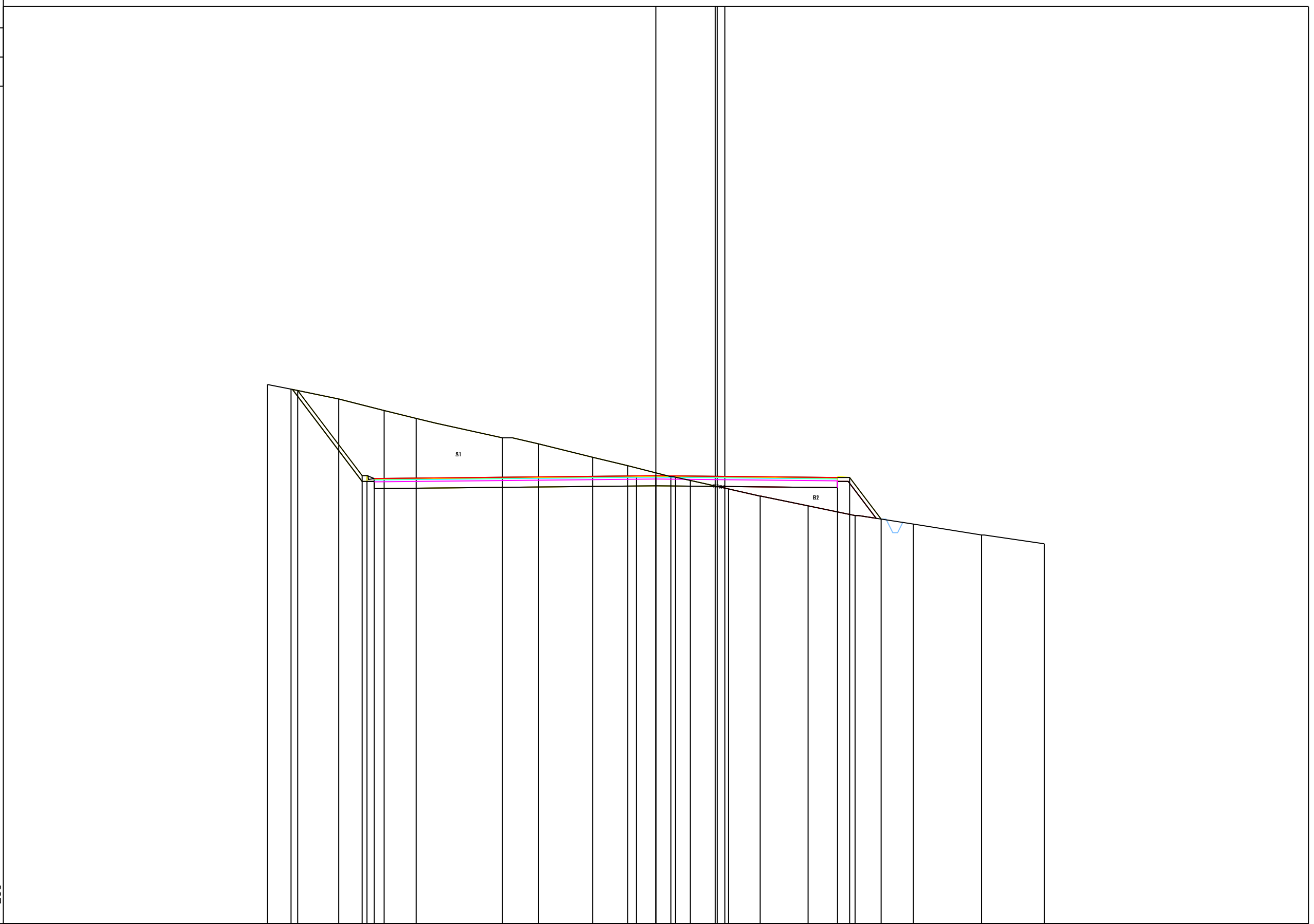

PARZIALI TERRENO	5.0	10.7	4.2	5.1	5.6	2.5	3.1	3.3	2.7	5.7	4.3	2.8	4.6	2.5	5.8	6.4	11.2	4.7	4.8	
QUOTE TERRENO	414.5	414.0	413.0	412.6	412.0	411.3	411.0	410.6	410.3	410.0	409.5	409.0	408.8	408.3	408.0	407.6	407.0	406.0	405.7	405.2
PARZIALI PROGETTO		6.4	0.6	0.7	27.0			2.0	2.0			35.1				1.2	5.4			
QUOTE PROGETTO	414.2	409.9	409.9	409.8			409.9	409.9	409.9							409.7	409.7	406.2		

PROFILO	ASSE_3
SEZIONE	9
PROGRESSIVA	80.00



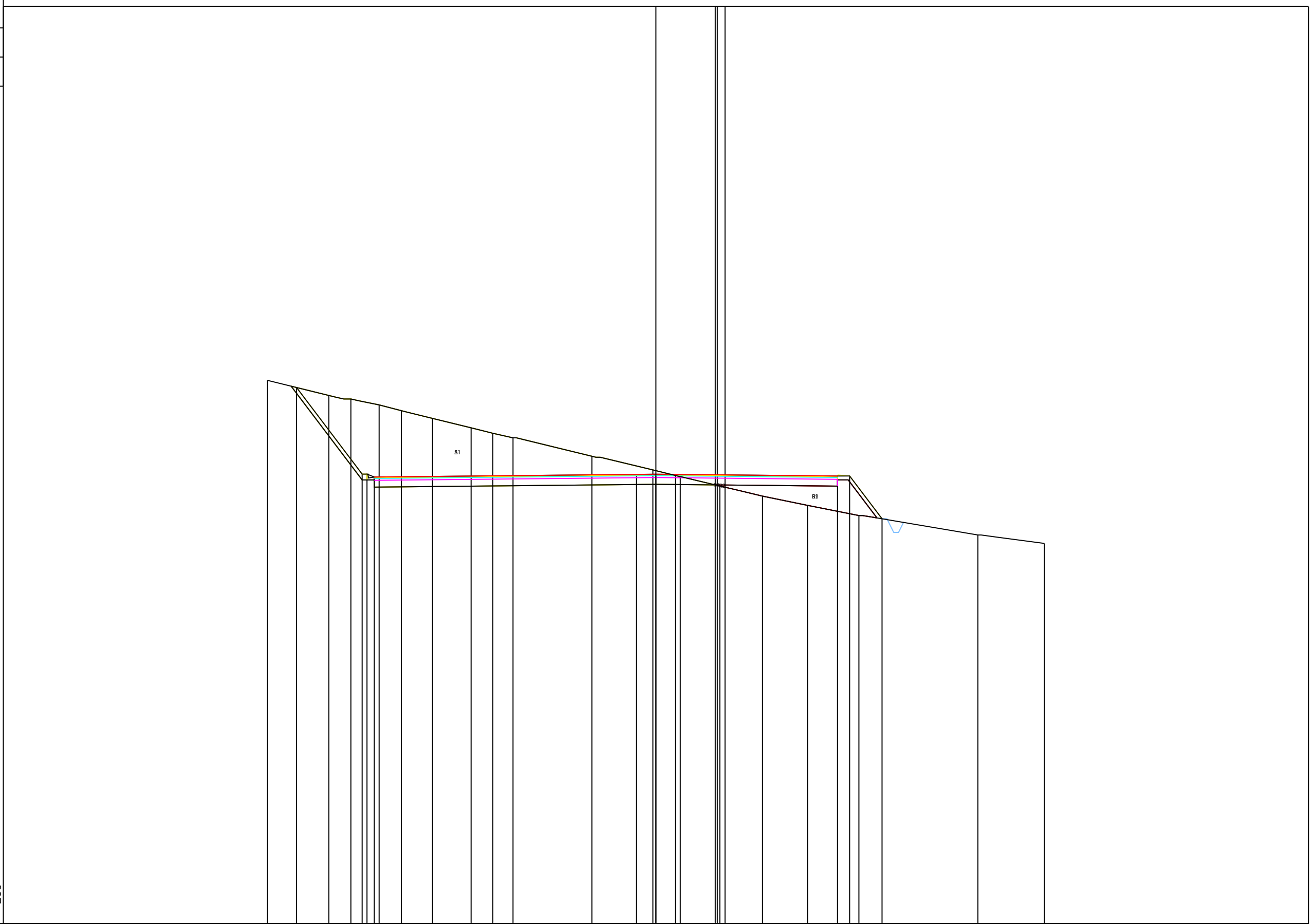
PARZIALI TERRENO	6.4	3.3	2.0	4.1	5.0	3.6	7.0	8.1	2.1	9.0	10.7	5.7	6.3	6.7	
QUOTE TERRENO	414.6	414.0	413.7	413.4	413.0	412.4	412.0	411.1	410.2	410.0	409.0	408.0	407.5	407.0	406.6
PARZIALI PROGETTO		6.5	0.6	0.7		27.0			2.0	2.0	16.7	1.3	3.0		
QUOTE PROGETTO	414.3		410.0	410.0	409.8				410.0	410.0	410.0	409.9	409.9	407.9	

PROFILO	ASSE_3
SEZIONE	10
PROGRESSIVA	90.00



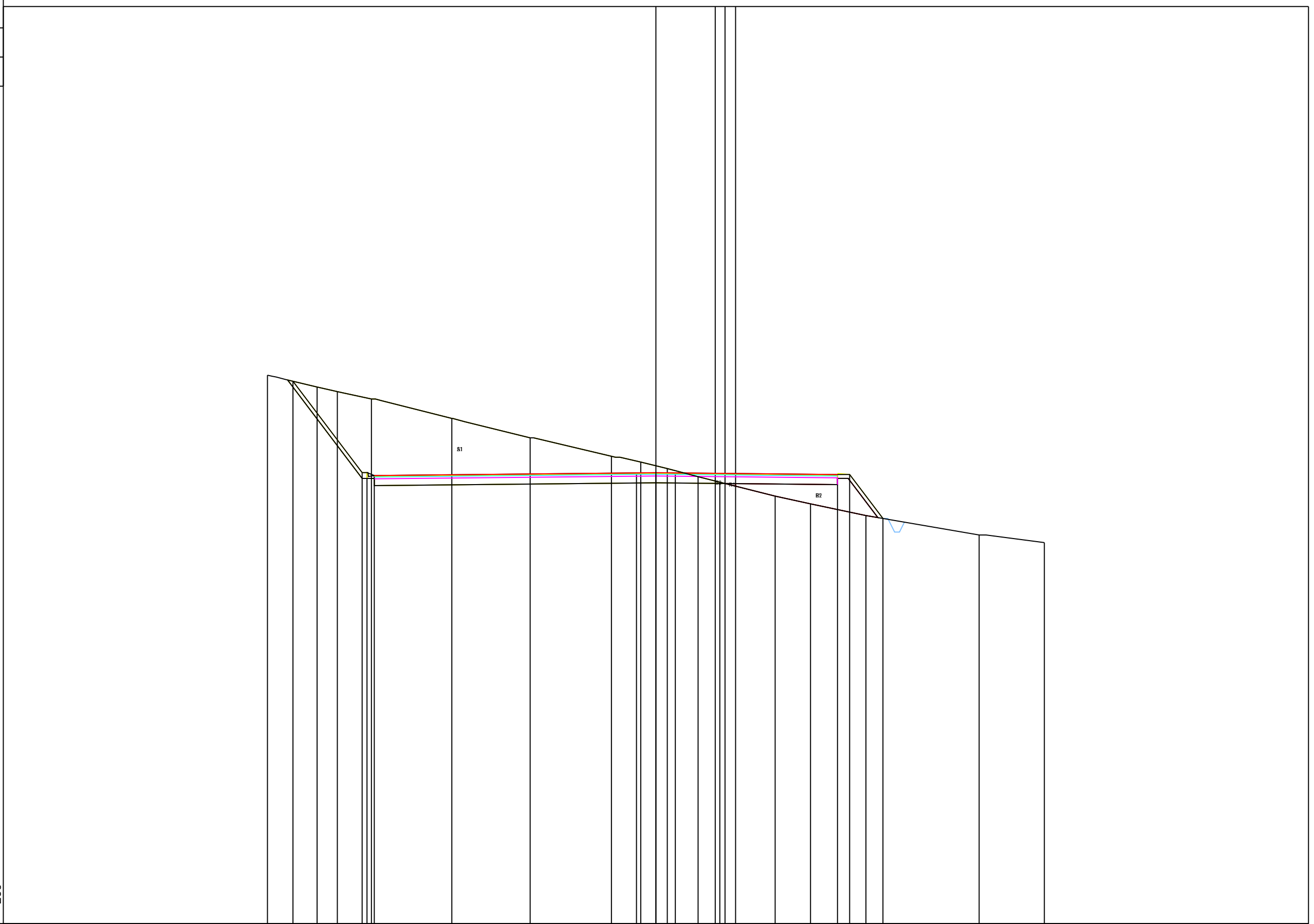
PARZIALI TERRENO		24	49	47	33	89	37	56	36	44	20	40	32	50	48	60	70	65	
QUOTE TERRENO		414.7	414.5	414.0	413.4	413.0	412.0	411.7	411.0	410.6	410.0	409.8	409.4	409.0	408.5	408.0	407.6	407.0	406.5
PARZIALI PROGETTO				66	0.6	0.7	270			20	20		167		13	32			
QUOTE PROGETTO		414.4		410.1	410.1	409.9			410.0	410.1	410.0				410.0	410.0	407.8		

PROFILO	ASSE_3
SEZIONE	11
PROGRESSIVA	100.00



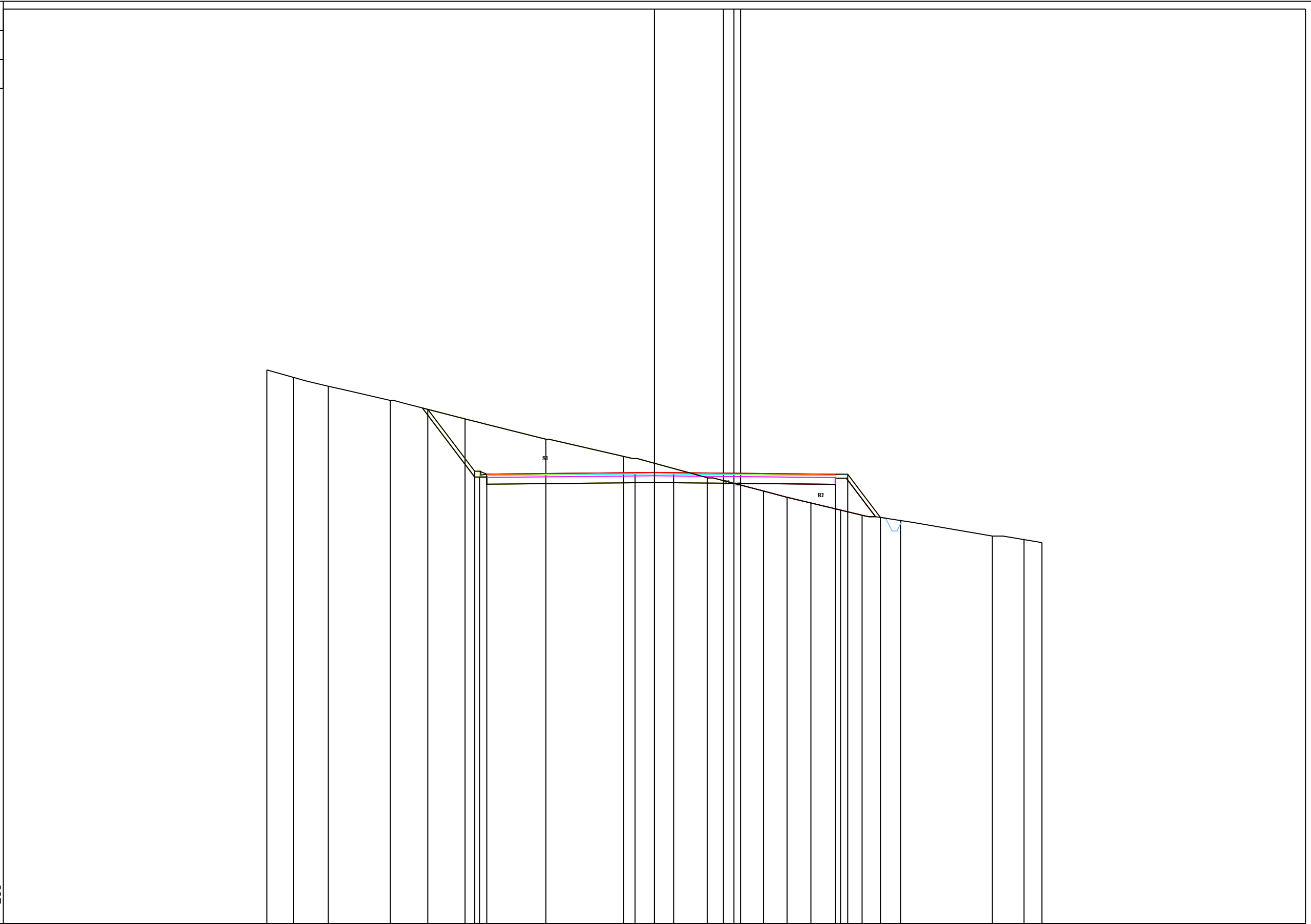

PARZIALI TERRENO	6.3	2.3	2.9	2.3	3.2	4.0	2.2	2.1	8.1	6.3	2.8	4.1	4.4	4.6	5.3	12.3	6.8	
QUOTE TERRENO	415.0	414.2	414.0	413.7	413.4	413.0	412.5	412.2	412.0	411.1	410.3	410.0	409.5	409.0	408.5	408.0	407.0	406.6
PARZIALI PROGETTO		6.7	0.6	0.7			27.0			2.0	2.0		16.7		1.3	3.3		
QUOTE PROGETTO	414.6	410.1	410.1	410.0					410.1	410.1	410.1				410.0	410.0	407.8	

PROFILO	ASSE_3
SEZIONE	12
PROGRESSIVA	110.00



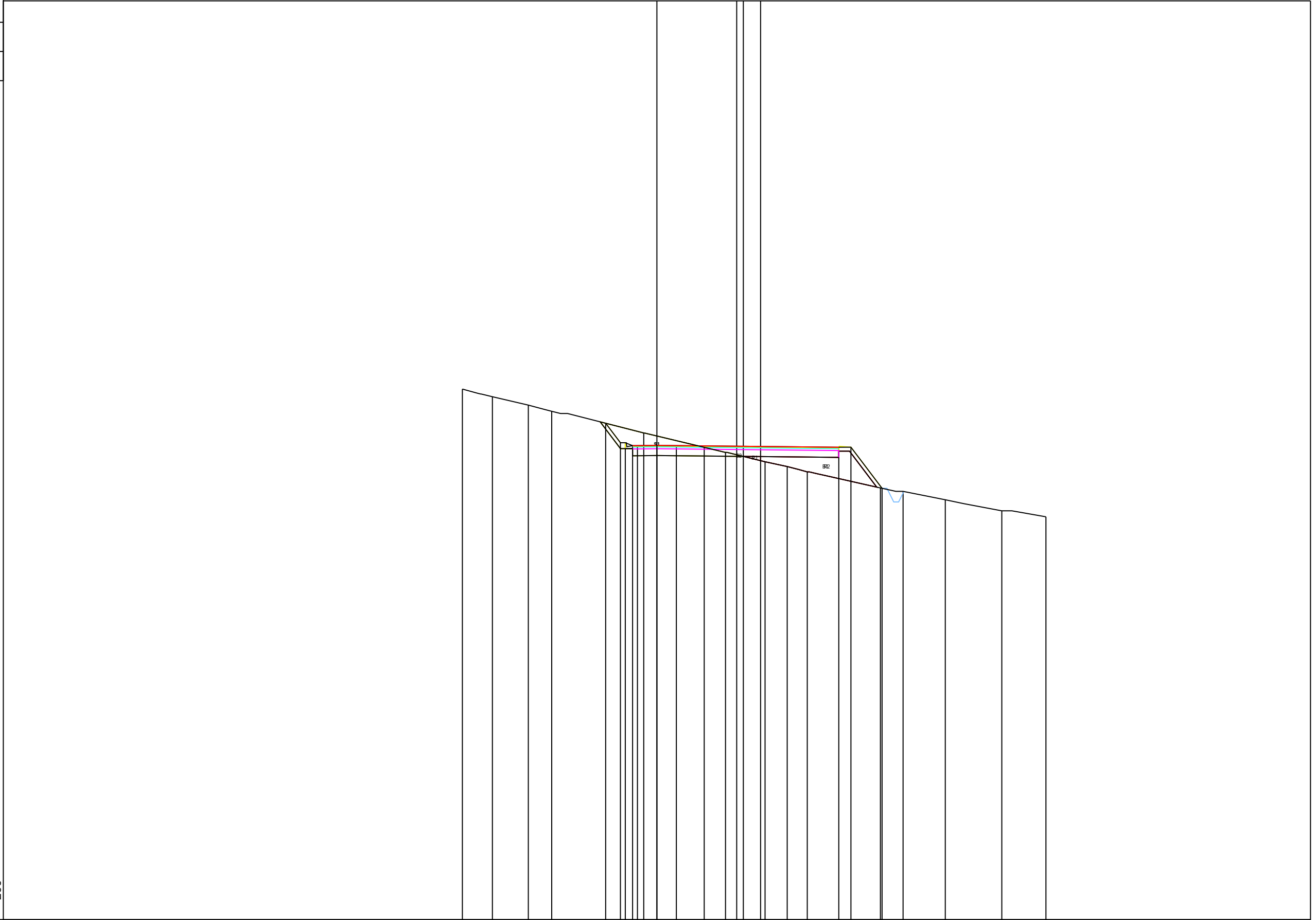

PARZIALI TERRENO	5.1	2.1	3.5	8.3	8.1	8.3	3.0	2.8	3.1	2.3	5.7	3.6	5.7	11.7	6.7	
QUOTE TERRENO	415.2	414.6	414.4	414.0	413.0	412.0	411.1	410.8	410.4	410.0	409.7	409.0	408.6	408.0	407.0	406.6
PARZIALI PROGETTO		7.1	0.6	0.7	27.0		2.0	2.0		16.7		1.3	3.4			
QUOTE PROGETTO	414.9	410.2	410.2	410.1			410.2	410.2	410.2			410.1	410.1	407.9		

PROFILO	ASSE_3
SEZIONE	13
PROGRESSIVA	120.00




PARZIALI TERRENO		27	36	64	78	83	80	87	58	24	25	30	22	40	95	33	18	
QUOTE TERRENO		415.6	415.2	414.7	414.0	413.0	412.0	411.1	410.0	409.3	409.0	408.7	408.3	408.1	407.8	407.0	406.8	406.7
PARZIALI PROGETTO						48	0.6	0.7	15.3	20	20	16.7	13	3.3				
QUOTE PROGETTO					413.5	410.3	410.3	410.2	410.3	410.3	410.3	410.2	410.2	408.0				

PROFILO	ASSE_3
SEZIONE	14
PROGRESSIVA	130.00



PARZIALI TERRENO	31	37	24	94	63	22	40	23	21	75	23	44	58	45	
QUOTE TERRENO	413.3	412.9	412.4	412.1	411.0	410.3	410.0	409.5	409.3	409.0	408.2	408.0	407.6	407.0	406.7
PARZIALI PROGETTO				1.5	0.6	0.7	0.5	2.0	2.0	16.7	1.3	3.2			
QUOTE PROGETTO				411.5	410.5	410.3	410.4	410.4			410.3	410.3	408.2		

PROFILO	ASSE_3
SEZIONE	15
PROGRESSIVA	140.00



386

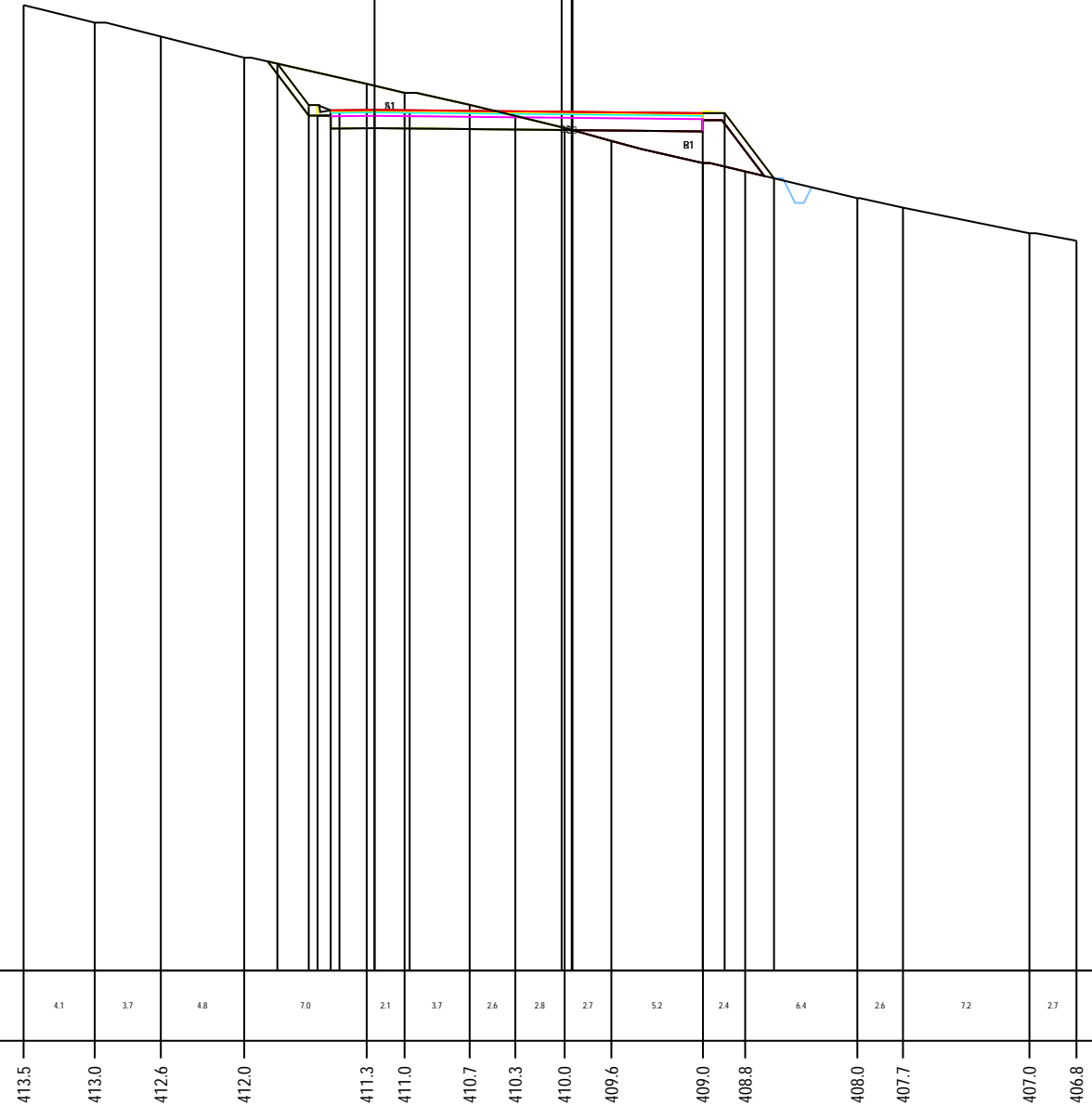
200
400

PARZIALI TERRENO	25	70	20	82	43	52	83	85	31	70	30	0.9	
QUOTE TERRENO	413.4	413.1	412.2	412.0	411.0	410.6	410.0	409.0	408.0	407.8	407.0	406.8 406.7	
PARZIALI PROGETTO				1.5	0.6	0.7	0.5	2.0	2.0	16.7	1.3	3.0	
QUOTE PROGETTO				411.6	410.6	410.6	410.4	410.4	410.4	410.4	410.3	410.3	408.4

PROFILO	ASSE_3
SEZIONE	16
PROGRESSIVA	150.00

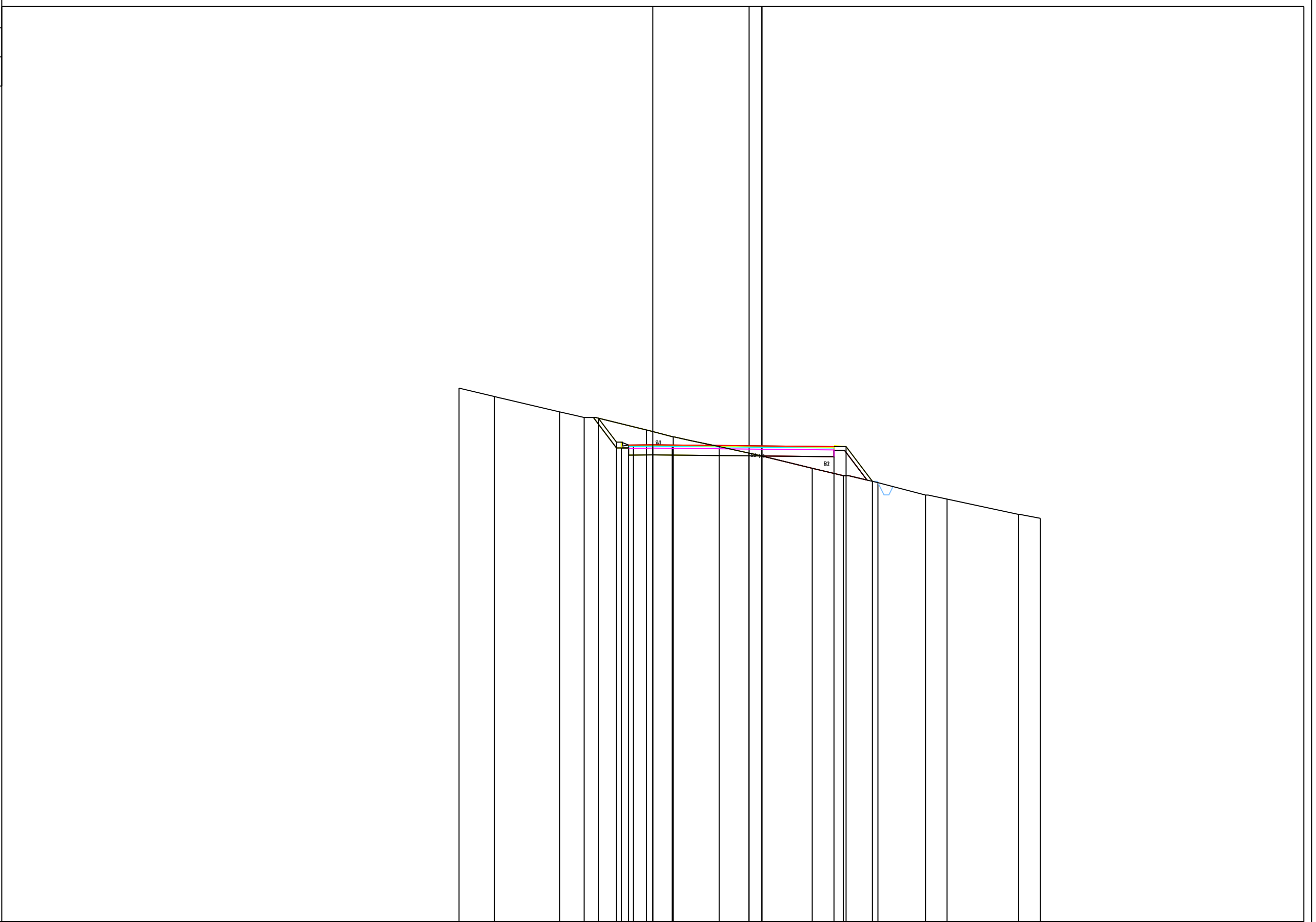

200
400

386



PARZIALI TERRENO		41	37	48	70	21	37	26	28	27	52	24	64	26	72	27	
QUOTE TERRENO		413.5	413.0	412.6	412.0	411.3	411.0	410.7	410.3	410.0	409.6	409.0	408.8	408.0	407.7	407.0	406.8
PARZIALI PROGETTO					1.7	0.5	0.8	0.5	2.0	2.0	16.7	1.3	2.8				
QUOTE PROGETTO					411.8	410.7	410.7	410.5	410.5	410.5		410.4	410.4	408.6			

PROFILO	ASSE_3
SEZIONE	17
PROGRESSIVA	160.00



PARZIALI TERRENO	37	67	25	64	28	47	31	66	32	35	49	23	74	22	
QUOTE TERRENO	413.5	413.1	412.3	412.0	411.4	411.0	410.5	410.2	409.4	409.0	408.6	408.0	407.8	407.0	406.8
PARZIALI PROGETTO				1.8	0.5	0.8	0.5	2.0	2.0	16.7	1.3	2.7			
QUOTE PROGETTO				412.0	410.7	410.7	410.6	410.6	410.6		410.5	410.5	408.7		

PROFILO	ASSE_3
SEZIONE	18
PROGRESSIVA	170.00

200
400

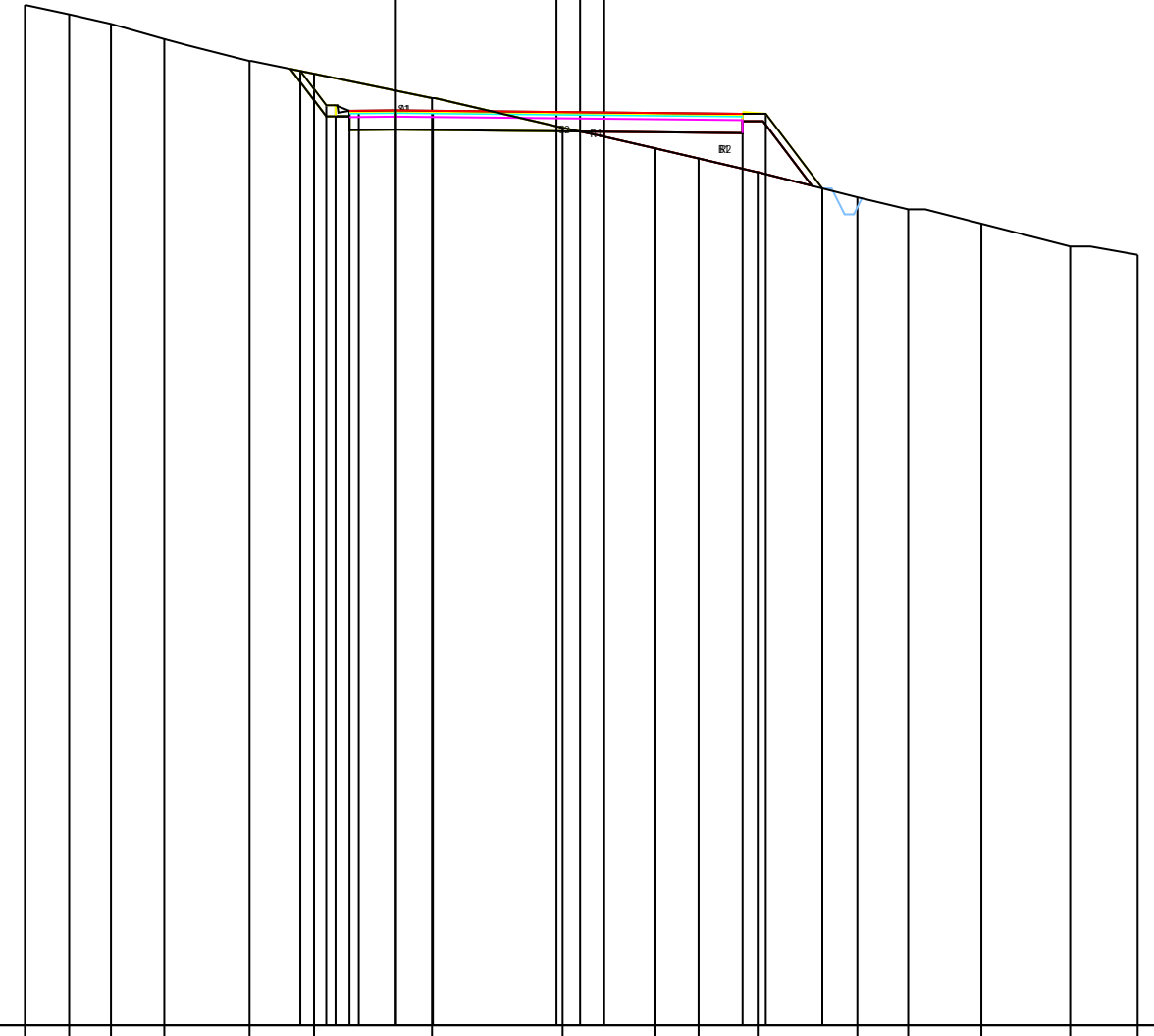
386

PARZIALI
TERRENO

QUOTE
TERRENO

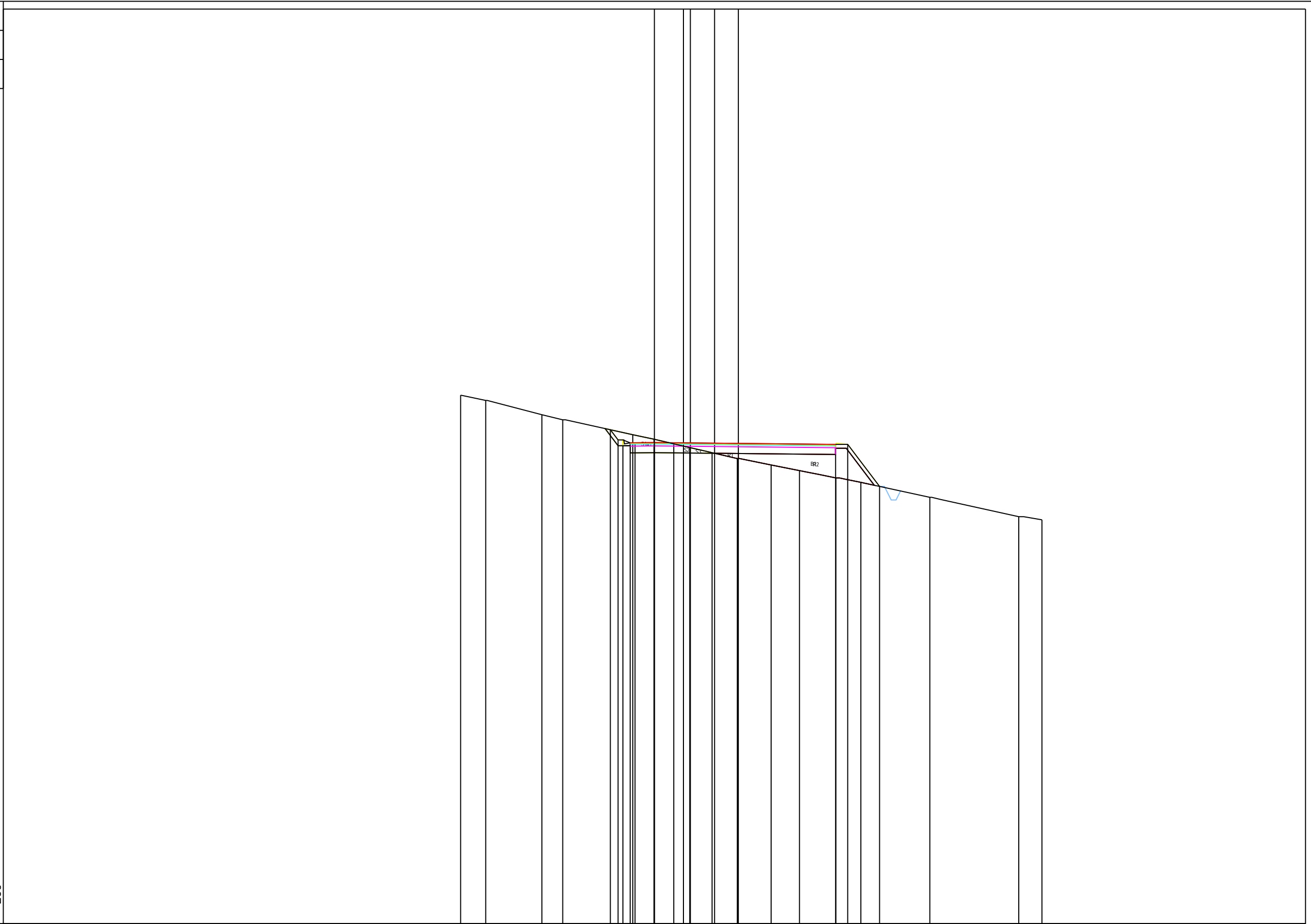

PARZIALI
PROGETTO

QUOTE
PROGETTO



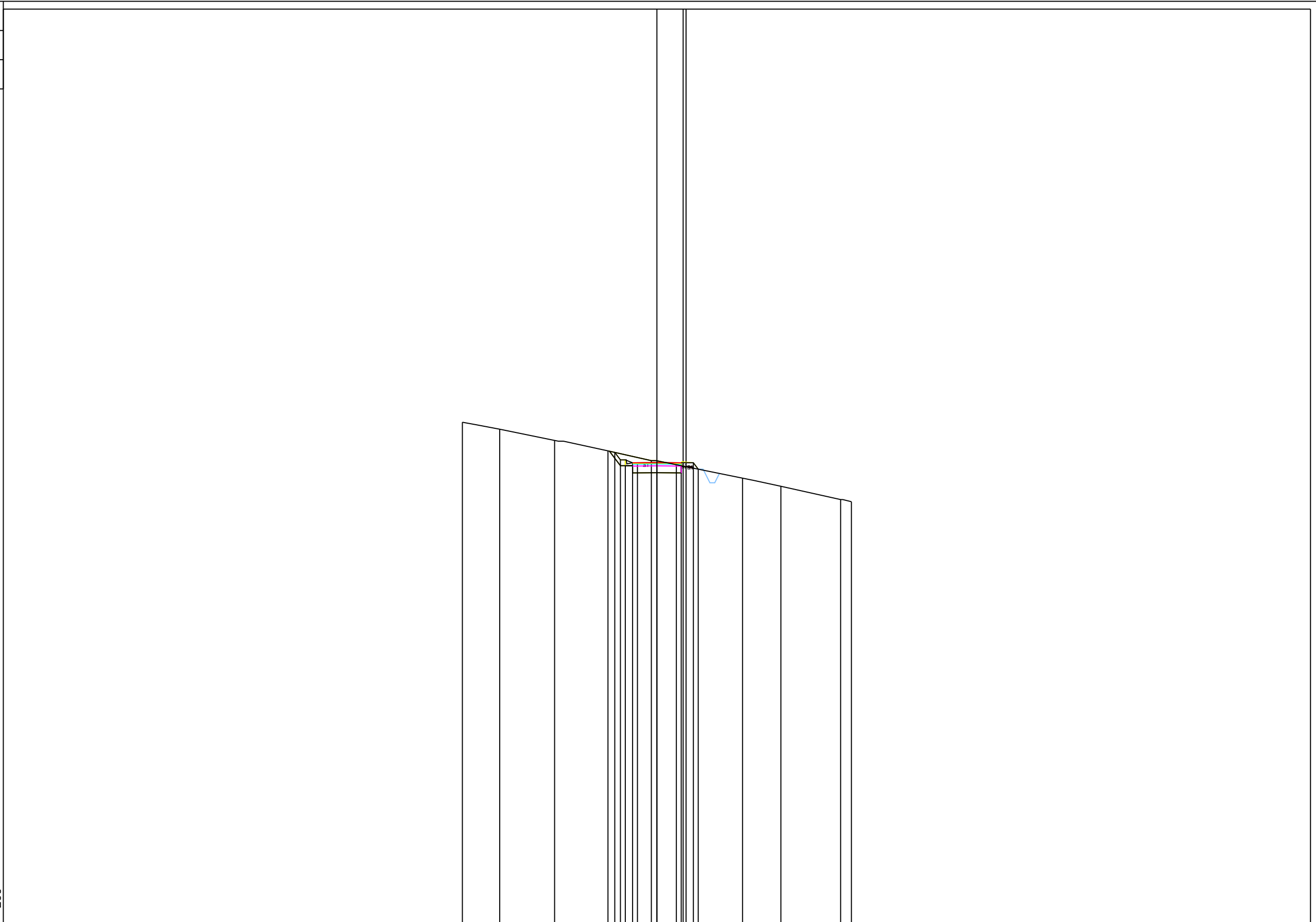
24	22	29	46	35	64	70	50	23	32	54	27	40	48	36	
413.5	413.3	413.0	412.6	412.0	411.7	411.0	410.2	409.6	409.4	409.0	408.3	408.0	407.6	407.0	406.8
				1.4	0.5	0.8				13	30				
				411.7	410.8	410.8				410.6	410.6	408.6			

PROFILO	ASSE_3
SEZIONE	20
PROGRESSIVA	190.00



PARZIALI TERRENO	26	58	21	73	22	36	23	27	34	30	37	26	71	92	24	
QUOTE TERRENO	413.3	413.0	412.3	412.0	411.2	411.0	410.6	410.3	410.0	409.7	409.4	409.0	408.8	408.0	407.0	406.8
PARZIALI PROGETTO				0.7	0.5	0.8	0.5	2.0	2.0	16.7		1.3	3.2			
QUOTE PROGETTO				411.5	411.0	411.0	410.8	410.8	410.8			410.7	410.7	408.6		

PROFILO	ASSE_3
SEZIONE	21
PROGRESSIVA	200.00



PARZIALI TERRENO	38	57	55	44	94	39	62	11				
QUOTE TERRENO	413.0	412.6	412.0	411.5	411.0	410.1	409.7	409.0 408.9				
PARZIALI PROGETTO				0.5	0.5	0.8	0.5	2.0	2.0	0.5	1.3	0.4
QUOTE PROGETTO				411.4	411.0	410.9	410.9	410.9	410.9	410.6		

200
400


387



PROFILO	ASSE_3
SEZIONE	22
PROGRESSIVA	210.00

200
400

387

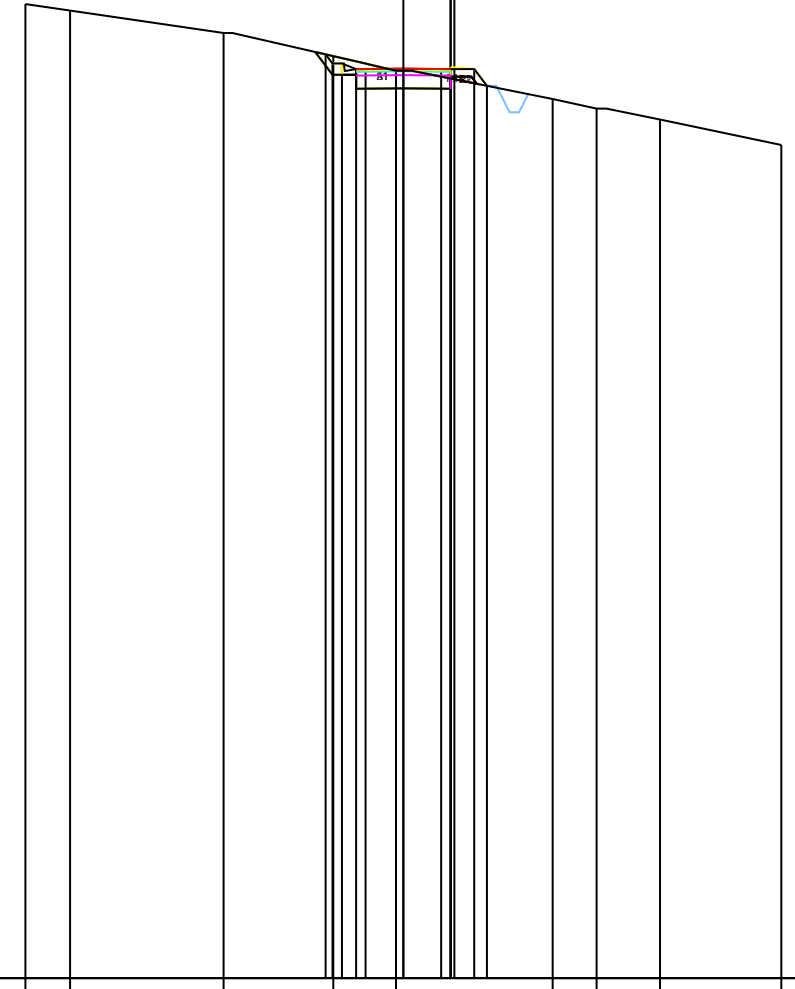


PARZIALI TERRENO	24	29	29	22	55	26	21	39	21	28	60	34	12	
QUOTE TERRENO	412.8	412.7	412.4	412.2	412.0	411.5	411.2	411.0	410.6	410.3	410.0	409.3	409.0	408.9
PARZIALI PROGETTO						0.5	0.5	0.8	0.5	2.0	2.0	0.5	1.3	0.5
QUOTE PROGETTO						411.5	411.1	411.1	411.0	411.0	411.0	411.0	411.0	410.6

PROFILO	ASSE_3
SEZIONE	23
PROGRESSIVA	220.00


200
400

387



PARZIALI TERRENO		24	81	58	33	83	23	34	64				
QUOTE TERRENO		412.8	412.6	412.0	411.4	411.0	410.3	410.0	409.7	409.0			
PARZIALI PROGETTO					0.3	0.5	0.8	0.5	2.0	2.0	0.5	1.3	0.6
QUOTE PROGETTO					411.4	411.2	411.0	411.0	411.1	411.0	411.0	411.0	410.6

PROFILO	ASSE_3
SEZIONE	24
PROGRESSIVA	228.29



387

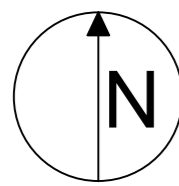
200
400

PARZIALI TERRENO		90	25	98	21	76	30	60				
QUOTE TERRENO		412.2	412.1	411.9	411.0	410.8	410.0	409.7	409.0			
PARZIALI PROGETTO				0.3	0.5	0.8	0.5	2.0	2.0	0.5	1.3	0.6
QUOTE PROGETTO				411.5	411.3	411.3	411.1	411.1	411.1	411.1	411.1	410.7

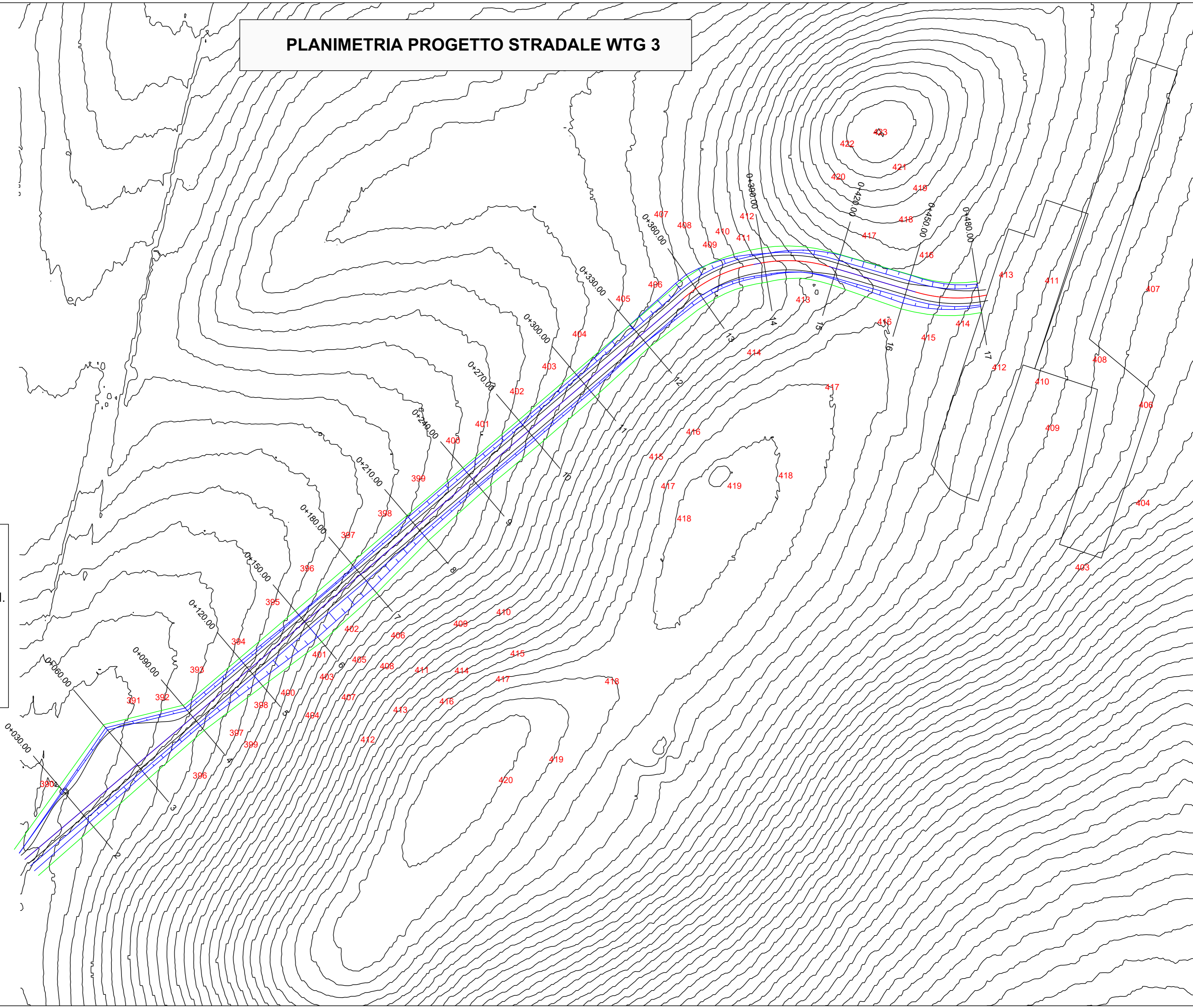
PLANIMETRIA PROGETTO STRADALE WTG 3

LEGENDA:

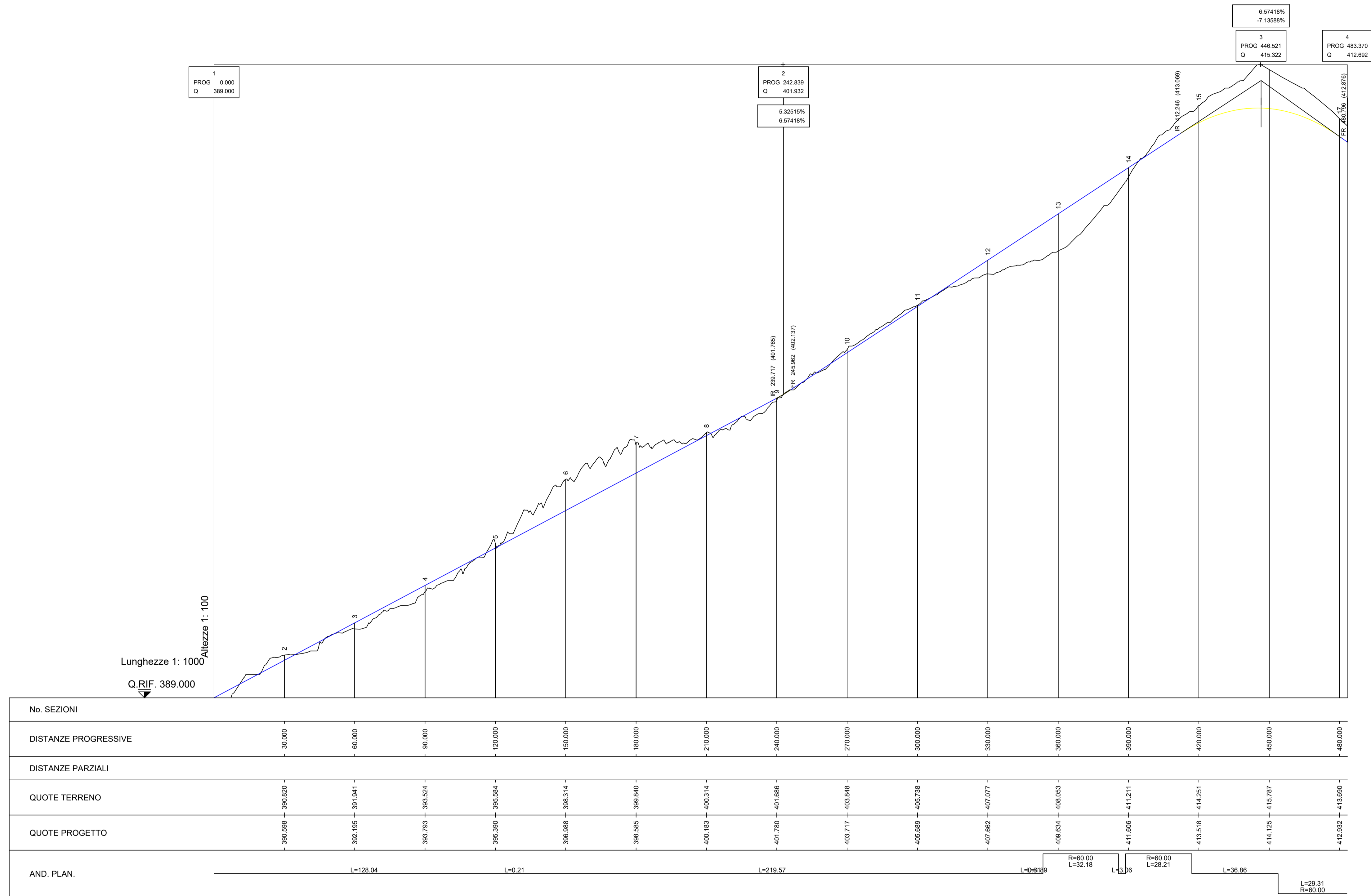
- SCARPATA
- CURVE DI LIVELLO 1 M.S.L.M.
- BANCHINE STRADALI
- INGOMBRO TEMPORANEO
- ASSE STRADALE



0 10 20 30 40 50 m



PROFILO LONGITUDINALE ASSE STRADALE WTG 3

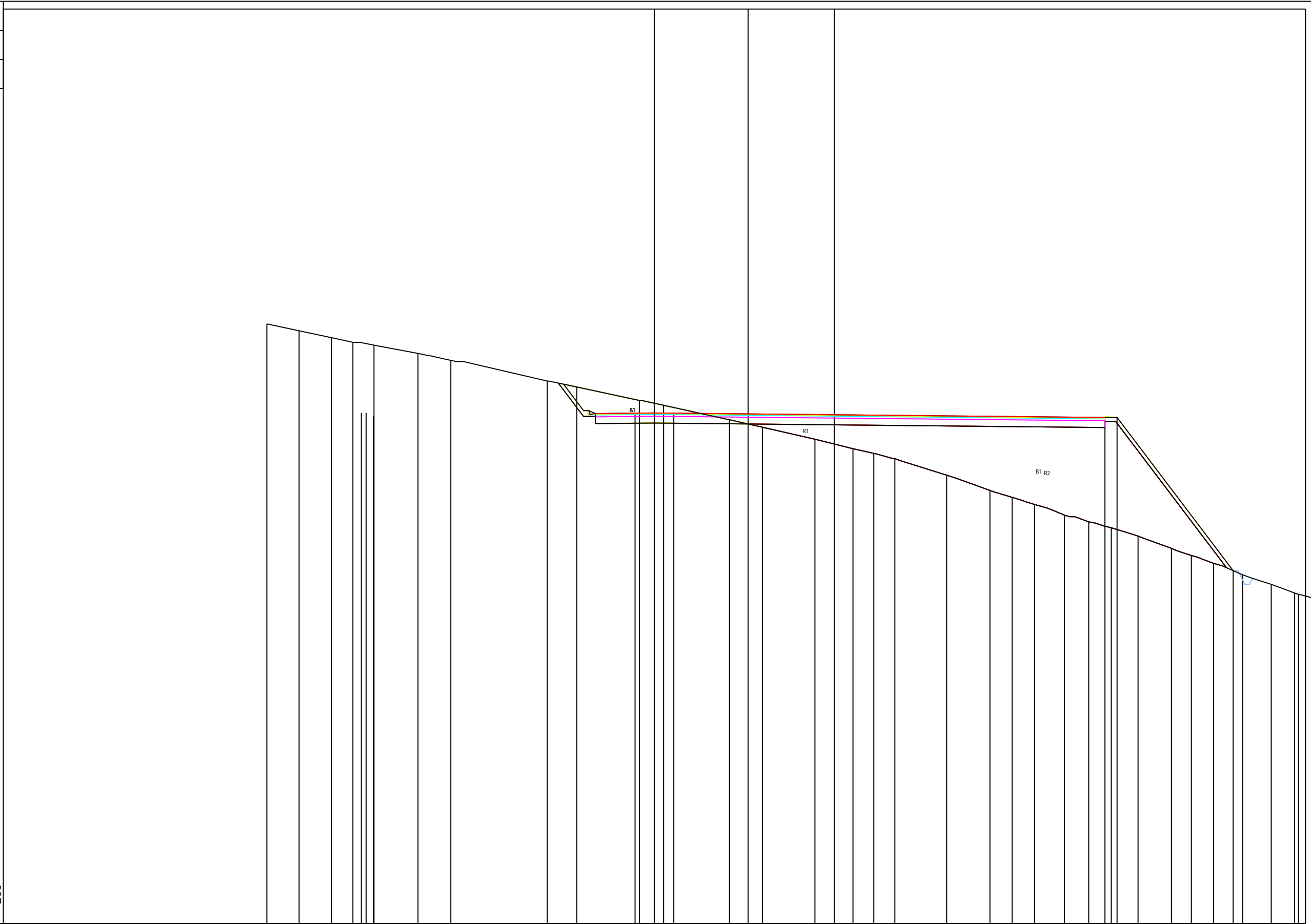



LEGENDA

LIVELLETTA —

PROFILO TERRENO —

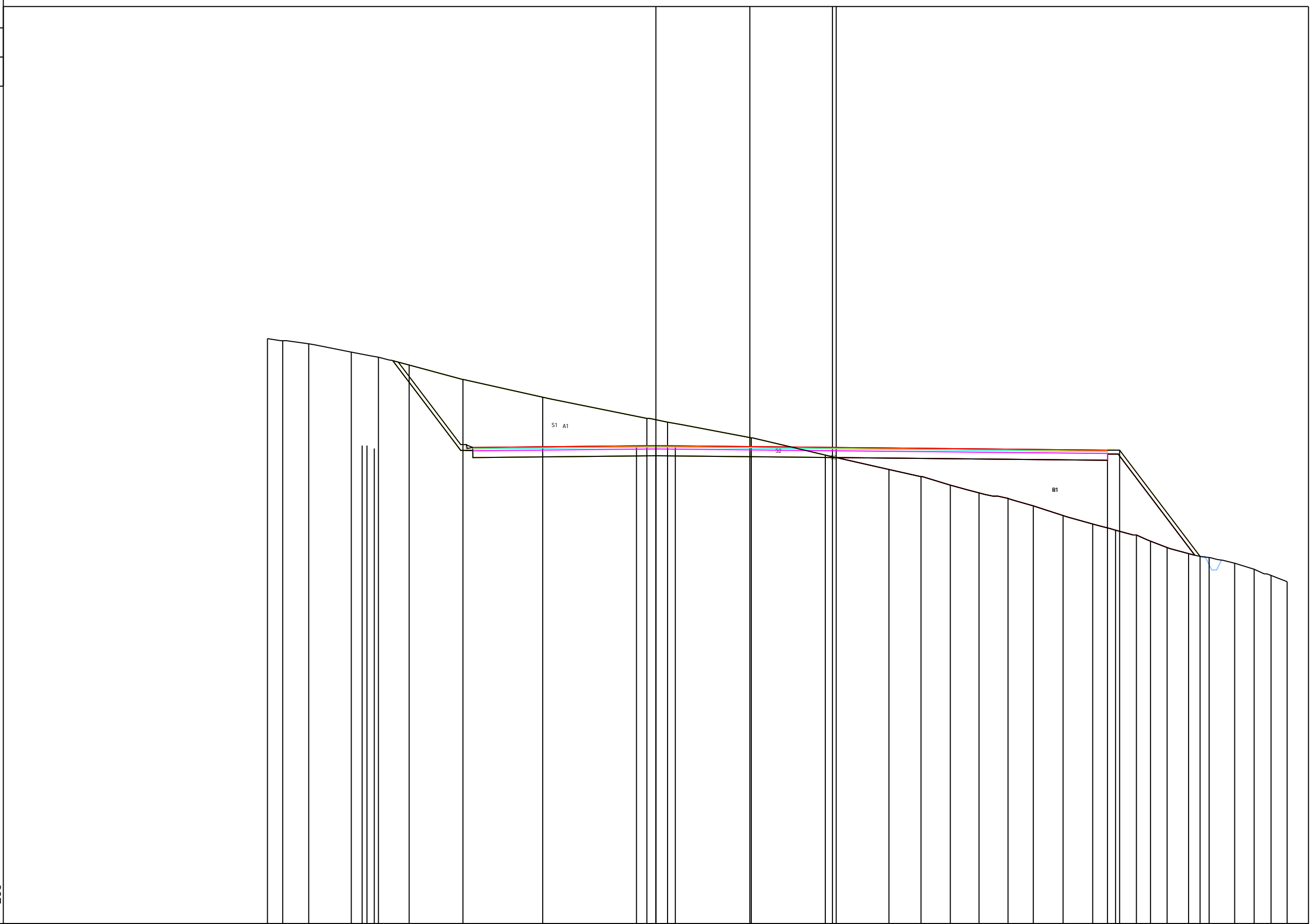

PROFILO	ASSE_3
SEZIONE	1
PROGRESSIVA	0.00



PARZIALI TERRENO	
QUOTE TERRENO	
PARZIALI PROGETTO	
QUOTE PROGETTO	

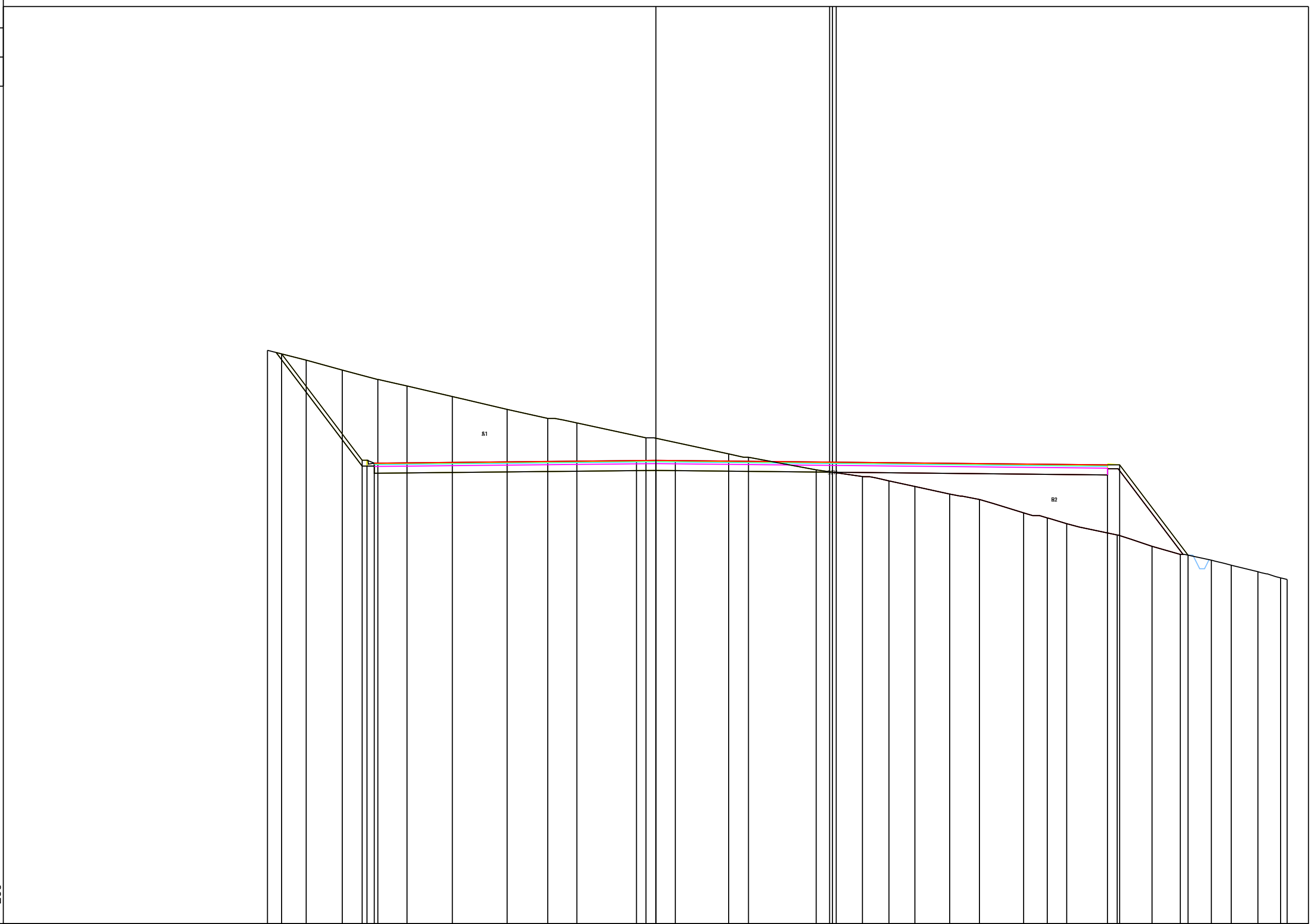

PARZIALI TERRENO	6.7	22	22	45	34		99	31	64	25	68	34	55	39	21	22	54	44	23	23	31	25	24	27	35	20	23	30	30	24	2.5		
QUOTE TERRENO	414.0	413.2	413.0	412.9	412.4	412.1		411.0	410.7	410.0	409.8		409.0	408.6	408.0	407.5	407.3	407.0	406.1	405.4	405.0	404.6	404.1	403.7	403.4	403.0	402.4	402.0	401.6	401.0	400.5	400.1	400.0
PARZIALI PROGETTO		6.4	0.5	0.8			27.0			2.0	2.0						4.5						1.3			11.9							
QUOTE PROGETTO		413.6	409.4	409.4	409.2					409.3	409.4	409.3												409.1	409.1					401.2			

PROFILO	ASSE_3
SEZIONE	2
PROGRESSIVA	10.00



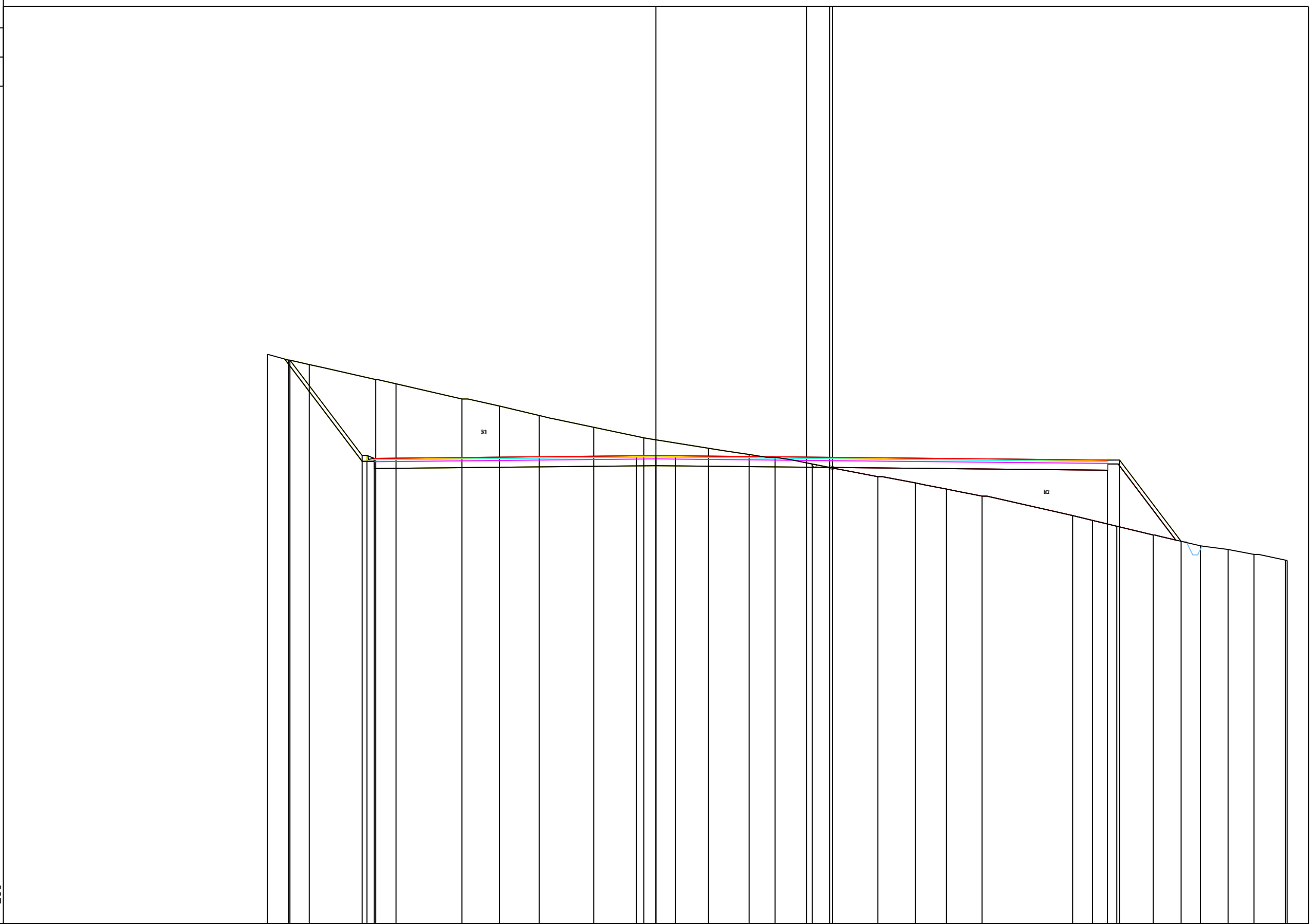

PARZIALI TERRENO		42	44	28	32	55	82	108	21	86	76	66	33	30	30	30	26	30	31	23	22	14	17	23	21	26	20	17	17	
QUOTE TERRENO		414.1	413.8	413.4	413.2	412.7	412.0	411.1	410.0	409.8	409.0	408.1	407.4	407.0	406.6	406.2	405.9	405.5	405.0	404.6	404.2	404.0	403.7	403.4	403.0	402.8	402.5	402.2	401.9	401.6
PARZIALI PROGETTO			8.1	0.5	0.8		27.0		2.0	2.0		4.5								1.3		8.2								
QUOTE PROGETTO		414.0		408.6	408.6	408.5			408.6	408.6	408.6									408.4	408.4				402.9					

PROFILO	ASSE_3
SEZIONE	3
PROGRESSIVA	20.00



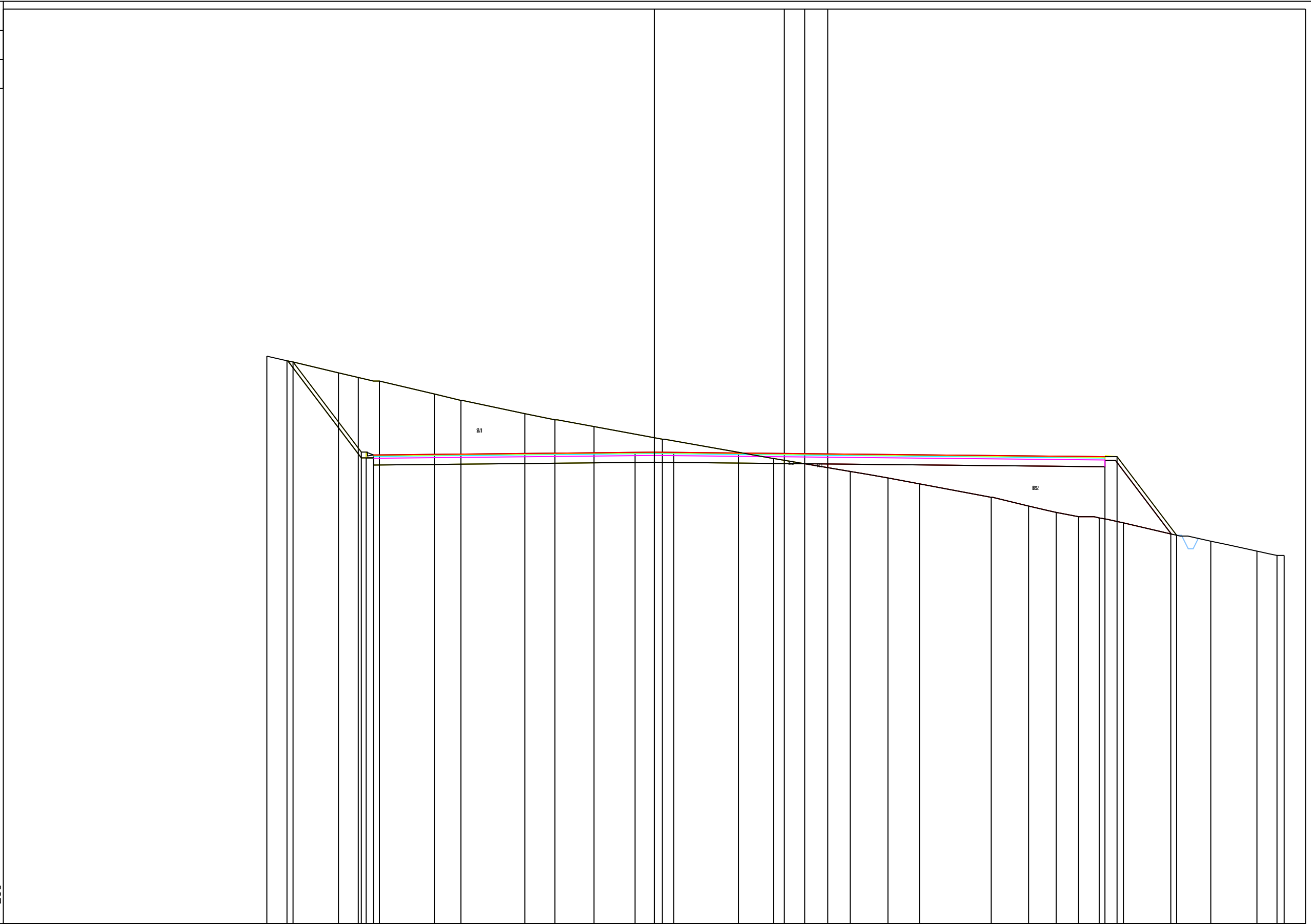

PARZIALI TERRENO		40	37	37	30	46	57	42	30	71	85	20	70	48	27	27	36	30	46	24	20	52	36	29	32	20	28	23	0.7	
QUOTE TERRENO		414.5	414.0	413.5	413.0	412.7	412.1	411.5	411.0	410.8	410.0	409.2	409.0	408.4	408.0	407.8	407.5	407.1	406.8	406.1	405.9	405.6	405.0	404.4	404.0	403.7	403.4	403.1	402.8	402.7
PARZIALI PROGETTO			82	0.5	0.8			270		20	20			445								1.3	70							
QUOTE PROGETTO		414.3	408.8	408.8	408.7			408.8	408.8	408.8				408.6	408.6							404.0								

PROFILO	ASSE_3
SEZIONE	4
PROGRESSIVA	30.00



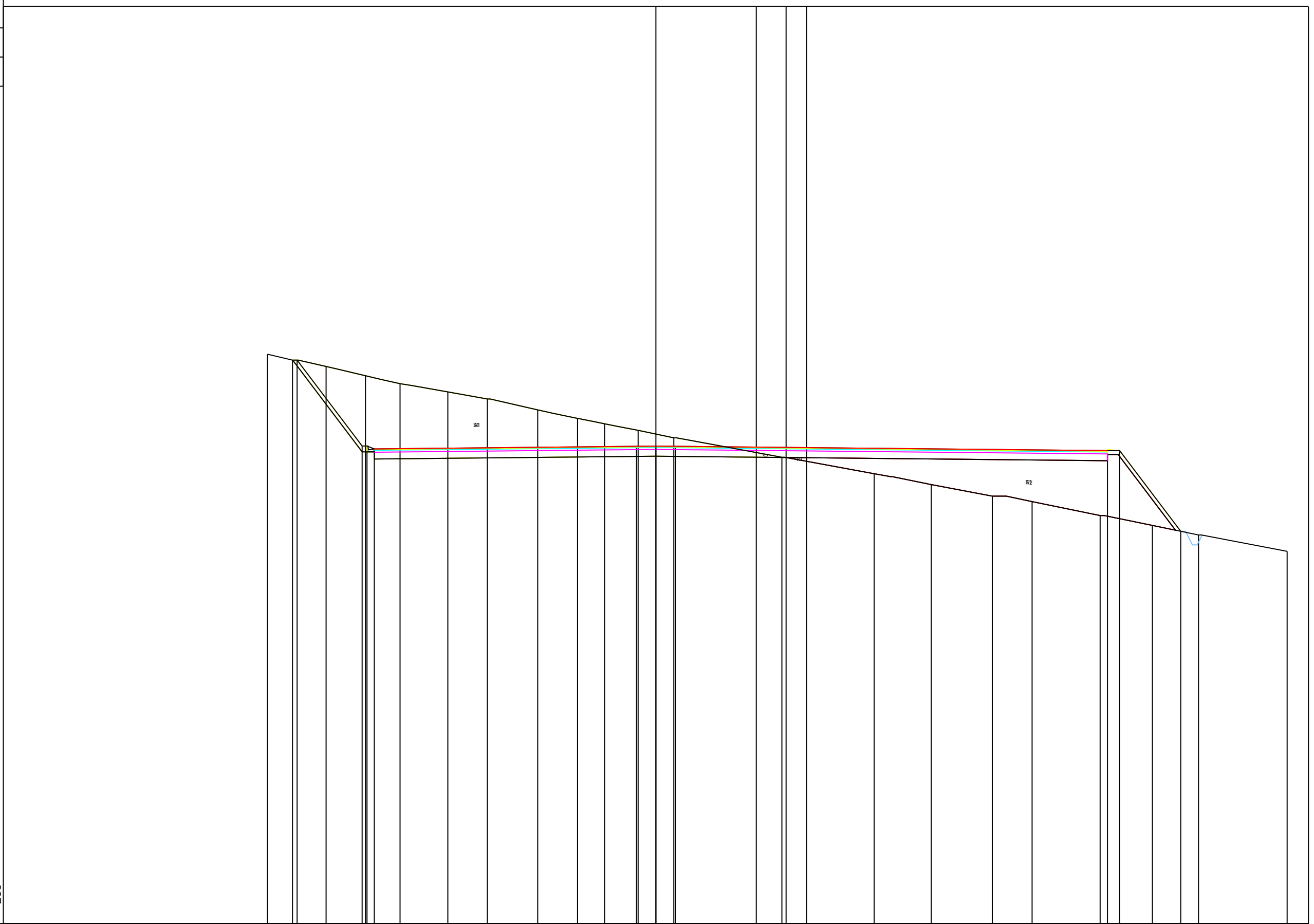

PARZIALI TERRENO		22	21	69	20	68	39	41	56	52	66	42	27	38	68	38	32	37	93	21	25	37	49	28	27	32	0.2		
QUOTE TERRENO		414.3	414.0	413.8	413.0	412.8	412.0	411.6	411.2	410.5	410.0	409.5	409.1	409.0	408.7	408.0	407.7	407.4	407.0	406.0	405.8	405.4	405.0	404.4	404.3	404.0	403.7	403.7	
PARZIALI PROGETTO				74	0.5	0.8		270			20	20				445					1.3	6.3							
QUOTE PROGETTO		414.0		409.1	409.1	408.9				409.1	409.1	409.1									408.9	408.9		404.7					

PROFILO	ASSE_3
SEZIONE	5
PROGRESSIVA	40.00



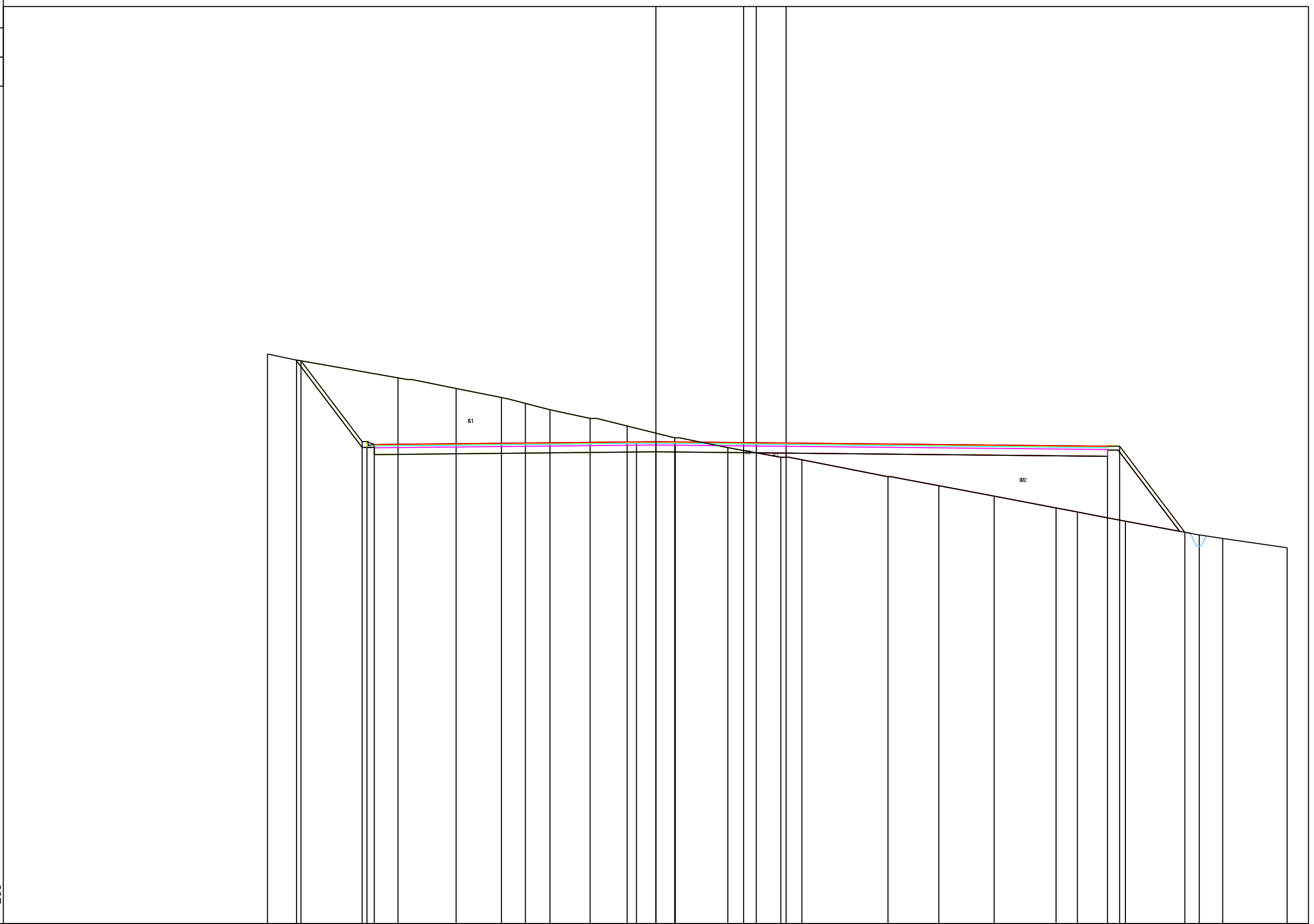

PARZIALI TERRENO	2.1	5.3	2.0	2.2	5.7	2.7	6.6	3.1	4.1	7.0	7.9	3.6	7.9	3.9	3.3	7.4	3.8	2.9	2.3	2.1	2.5	4.9	4.1	4.8	2.1	0.7		
QUOTE TERRENO	414.3	414.0	413.4	413.2	413.0	412.3	412.0	411.3	411.0	410.7	410.0	409.3	409.0	408.3	408.0	407.7	407.0	406.5	406.2	406.0	405.9	405.7	405.1	404.7	404.2	404.0	404.0	
PARZIALI PROGETTO			7.0	0.5	0.8		27.0				2.0	2.0			4.5						1.3	6.1						
QUOTE PROGETTO		414.0		409.3	409.3	409.2					409.3	409.3	409.3									409.1	409.1					405.0

PROFILO	ASSE_3
SEZIONE	6
PROGRESSIVA	50.00



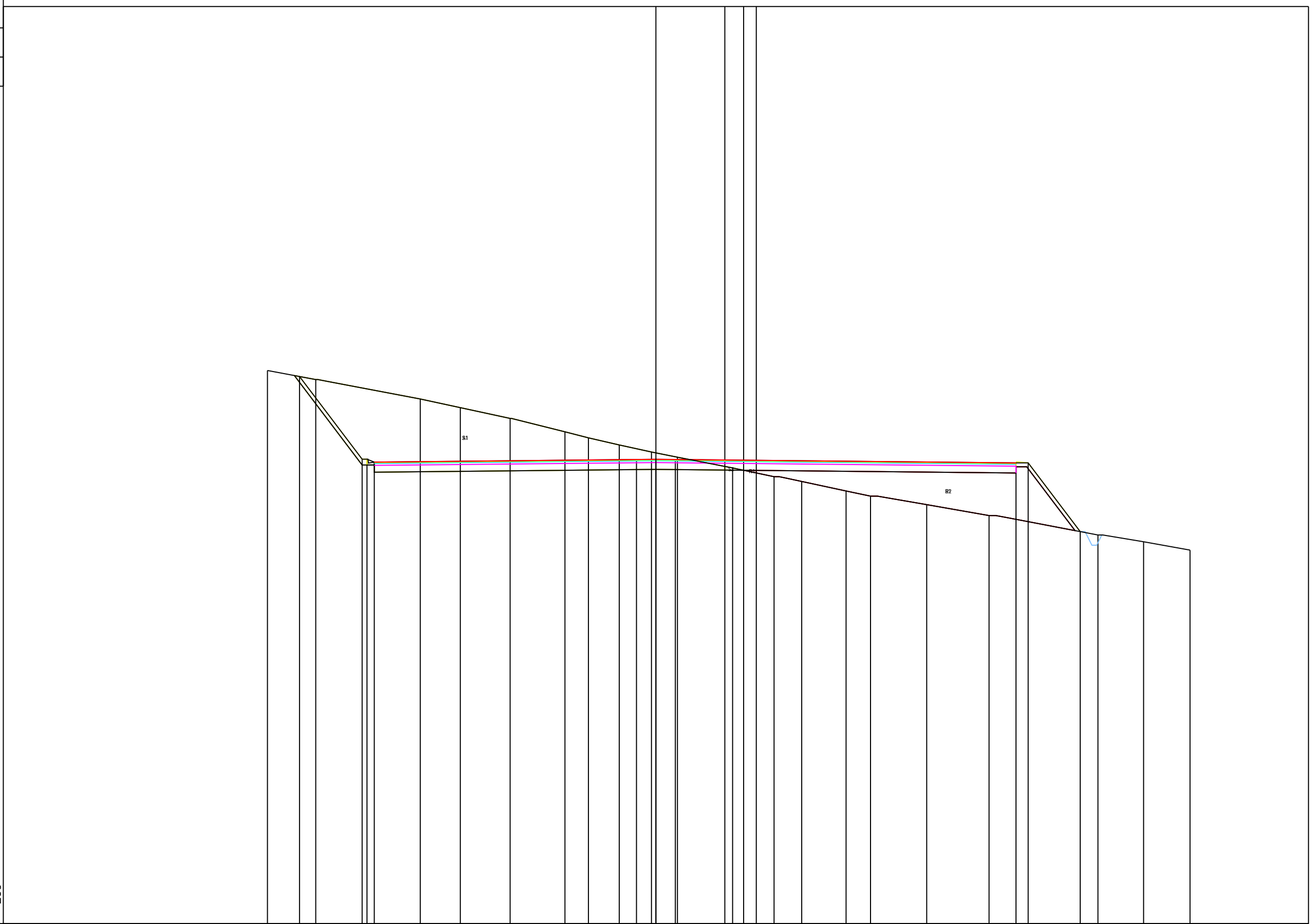

PARZIALI TERRENO	26	34	41	36	49	40	52	41	28	35	36	112	95	58	63	41	70	54	48	91	
QUOTE TERRENO	414.3	414.0	413.7	413.2	412.8	412.4	412.0	411.4	411.0	410.7	410.4	410.0	409.0	408.2	407.6	407.0	406.7	406.0	405.5	405.0	404.2
PARZIALI PROGETTO			66	0.5	0.8		270				20	20		445				1.3	62		
QUOTE PROGETTO		414.0		409.6	409.6	409.4					409.6	409.6	409.6					409.3	409.3		405.2

PROFILO	ASSE_3
SEZIONE	7
PROGRESSIVA	60.00





PARZIALI TERRENO	30	10.4	6.0	4.7	2.5	2.5	4.1	3.8	4.9	5.5	5.5	2.1	8.9	5.2	5.7	6.4	2.2	4.9	7.7	2.4	6.6	
QUOTE TERRENO	414.3	414.0	413.1	412.5	412.1	411.8	411.4	411.0	410.6	410.0	409.5	409.0	408.9	408.0	407.5	407.0	406.4	406.2	405.7	405.0	404.8	404.3
PARZIALI PROGETTO		6.3	0.5	0.8		27.0		2.0	2.0		4.5							1.3	6.7			
QUOTE PROGETTO	414.0	409.8	409.8	409.7		409.8	409.8	409.8										409.6	409.6	405.1		

PROFILO	ASSE_3
SEZIONE	8
PROGRESSIVA	70.00



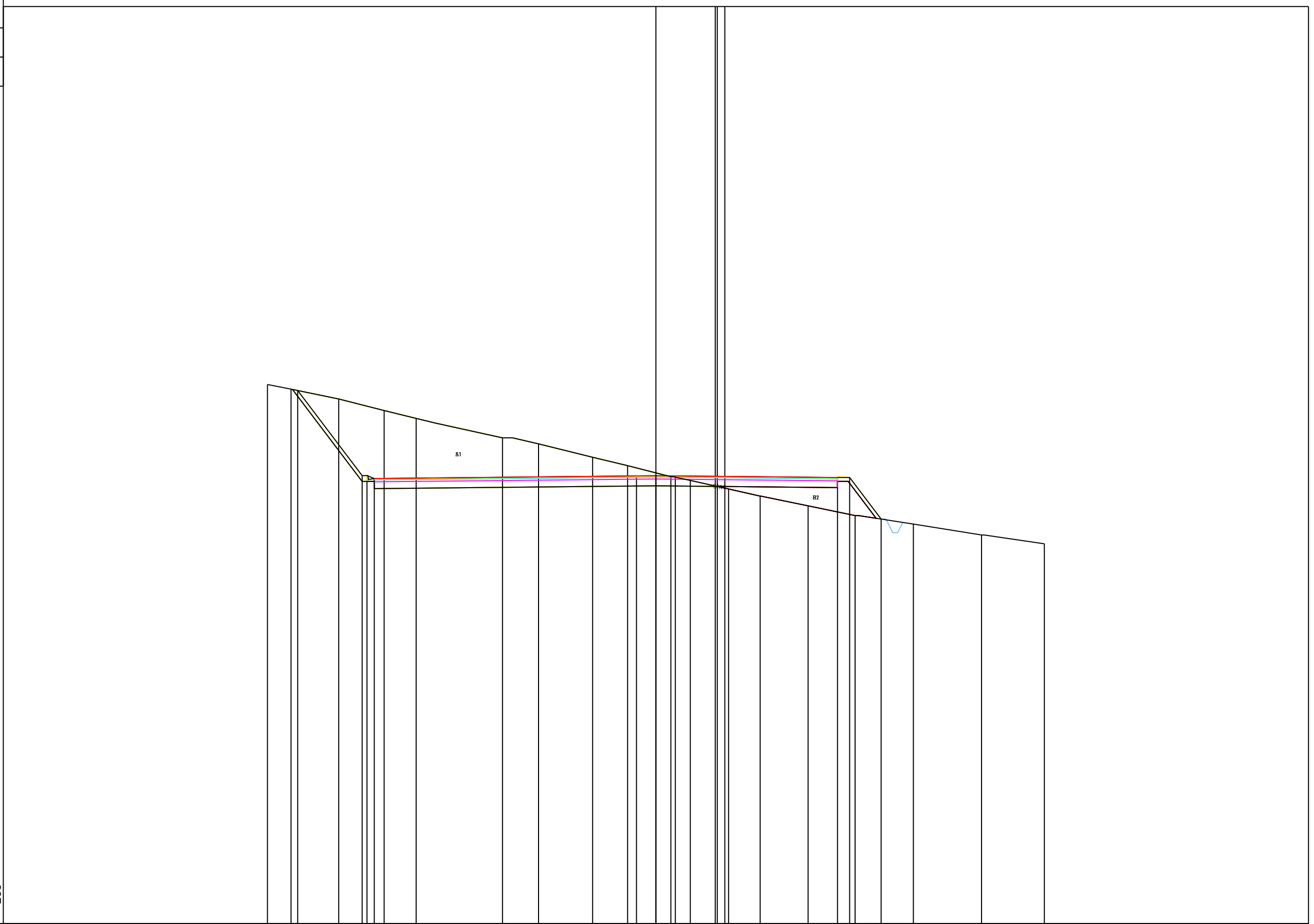

PARZIALI TERRENO	5.0	10.7	4.2	5.1	5.6	2.5	3.1	3.3	2.7	5.7	4.3	2.8	4.6	2.5	5.8	6.4	11.2	4.7	4.8	
QUOTE TERRENO	414.5	414.0	413.0	412.6	412.0	411.3	411.0	410.6	410.3	410.0	409.5	409.0	408.8	408.3	408.0	407.6	407.0	406.0	405.7	405.2
PARZIALI PROGETTO		6.4	0.6	0.7	27.0			2.0	2.0			35.1				1.2	5.4			
QUOTE PROGETTO	414.2	409.9	409.9	409.8			409.9	409.9	409.9							409.7	409.7	406.2		

PROFILO	ASSE_3
SEZIONE	9
PROGRESSIVA	80.00



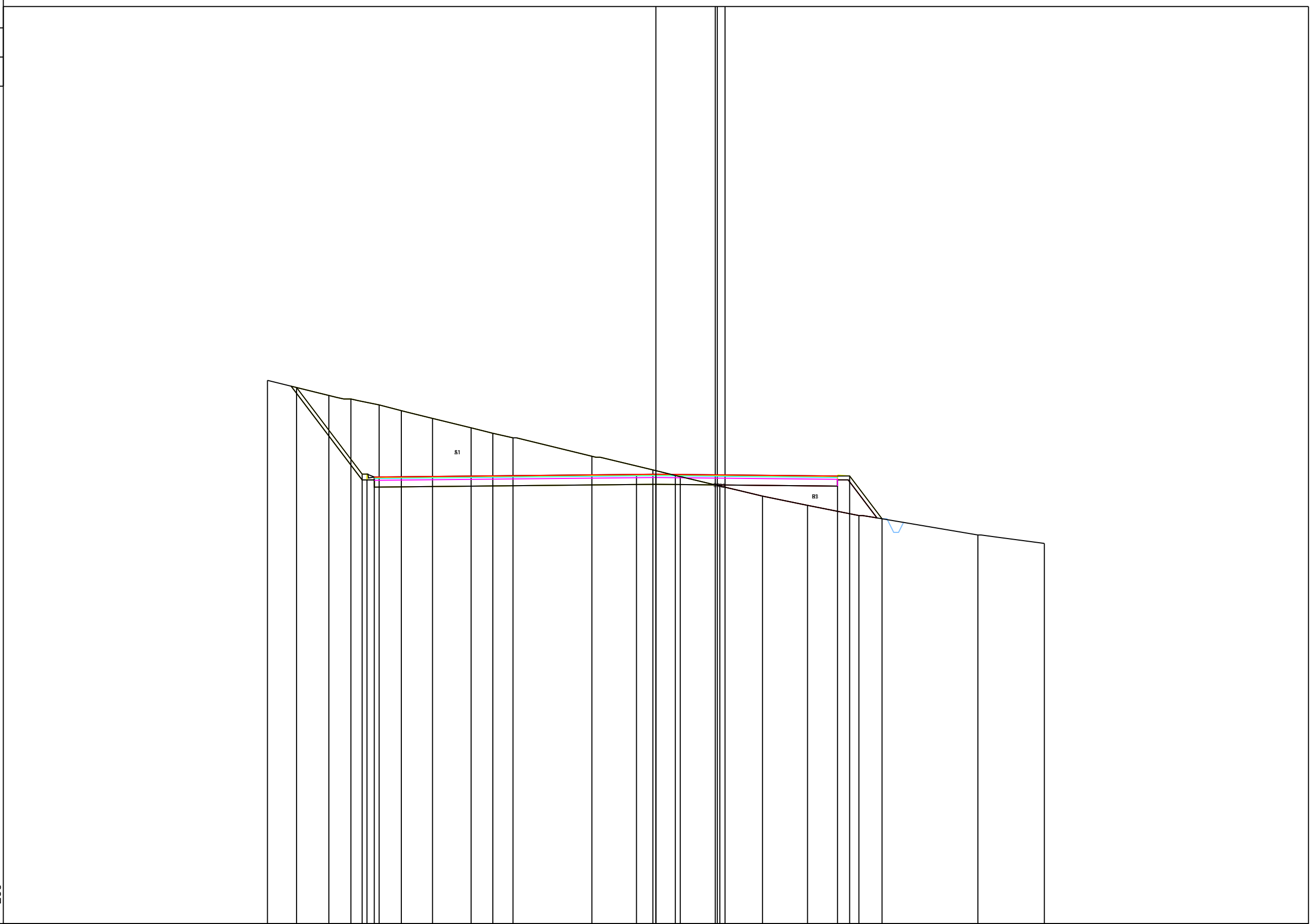
PARZIALI TERRENO	6.4	3.3	2.0	4.1	5.0	3.6	7.0	8.1	2.1	9.0	10.7	5.7	6.3	6.7	
QUOTE TERRENO	414.6	414.0	413.7	413.4	413.0	412.4	412.0	411.1	410.2	410.0	409.0	408.0	407.5	407.0	406.6
PARZIALI PROGETTO		6.5	0.6	0.7		27.0			2.0	2.0	16.7	1.3	3.0		
QUOTE PROGETTO	414.3		410.0	410.0	409.8				410.0	410.0	410.0	409.9	409.9	407.9	

PROFILO	ASSE_3
SEZIONE	10
PROGRESSIVA	90.00



PARZIALI TERRENO		24	49	47	33	89	37	56	36	44	20	40	32	50	48	60	70	65	
QUOTE TERRENO		414.7	414.5	414.0	413.4	413.0	412.0	411.7	411.0	410.6	410.0	409.8	409.4	409.0	408.5	408.0	407.6	407.0	406.5
PARZIALI PROGETTO			66	0.6	0.7		270		20	20		167		13	32				
QUOTE PROGETTO		414.4	410.1	410.1	409.9				410.0	410.1	410.0				410.0	410.0	407.8		

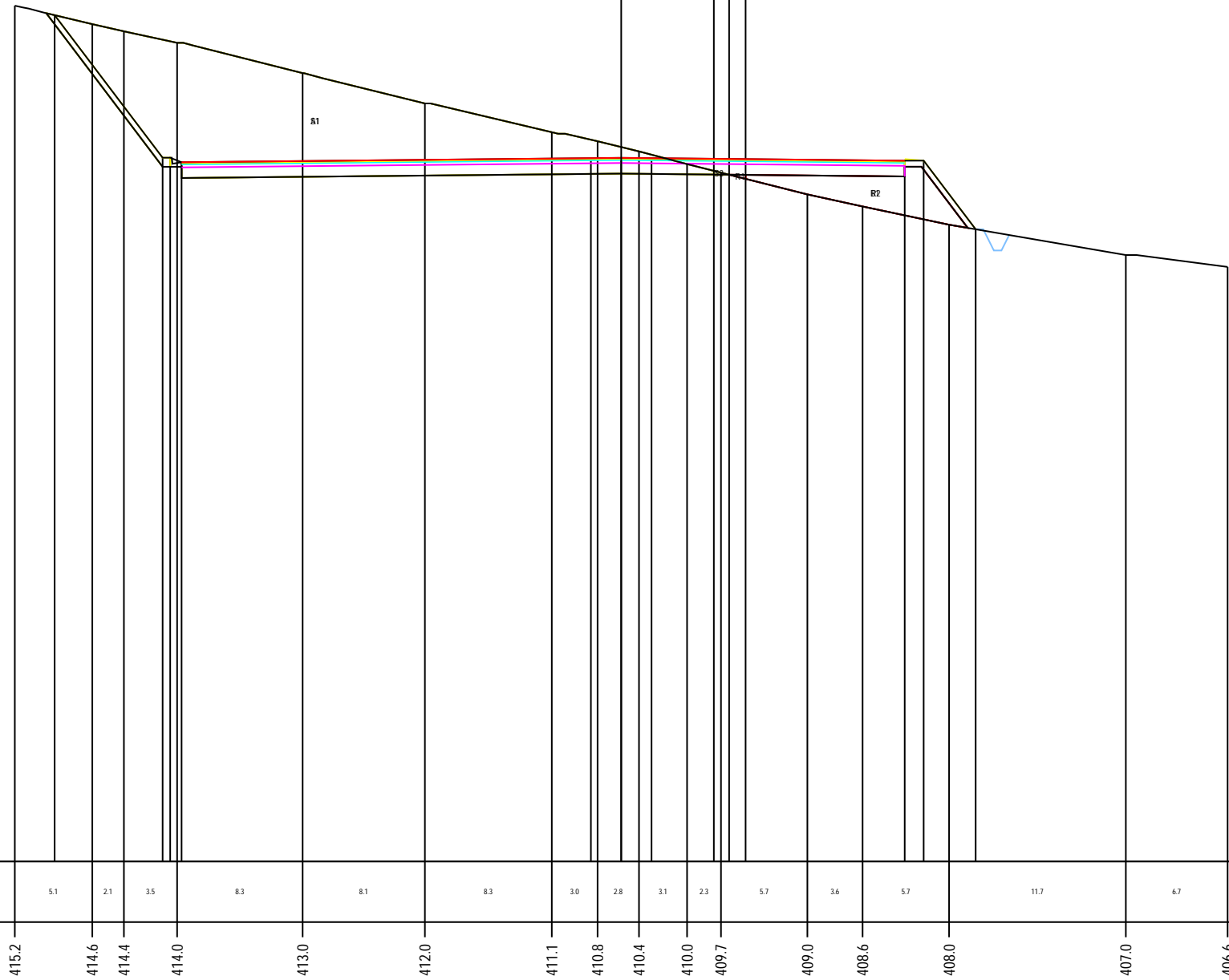
PROFILO	ASSE_3
SEZIONE	11
PROGRESSIVA	100.00



PARZIALI TERRENO	6.3	2.3	2.9	2.3	3.2	4.0	2.2	2.1	8.1	6.3	2.8	4.1	4.4	4.6	5.3	12.3	6.8	
QUOTE TERRENO	415.0	414.2	414.0	413.7	413.4	413.0	412.5	412.2	412.0	411.1	410.3	410.0	409.5	409.0	408.5	408.0	407.0	406.6
PARZIALI PROGETTO		6.7	0.6	0.7			27.0			2.0	2.0		16.7		1.3	3.3		
QUOTE PROGETTO	414.6	410.1	410.1	410.0						410.1	410.1	410.1			410.0	410.0	407.8	

PROFILO	ASSE_3
SEZIONE	12
PROGRESSIVA	110.00

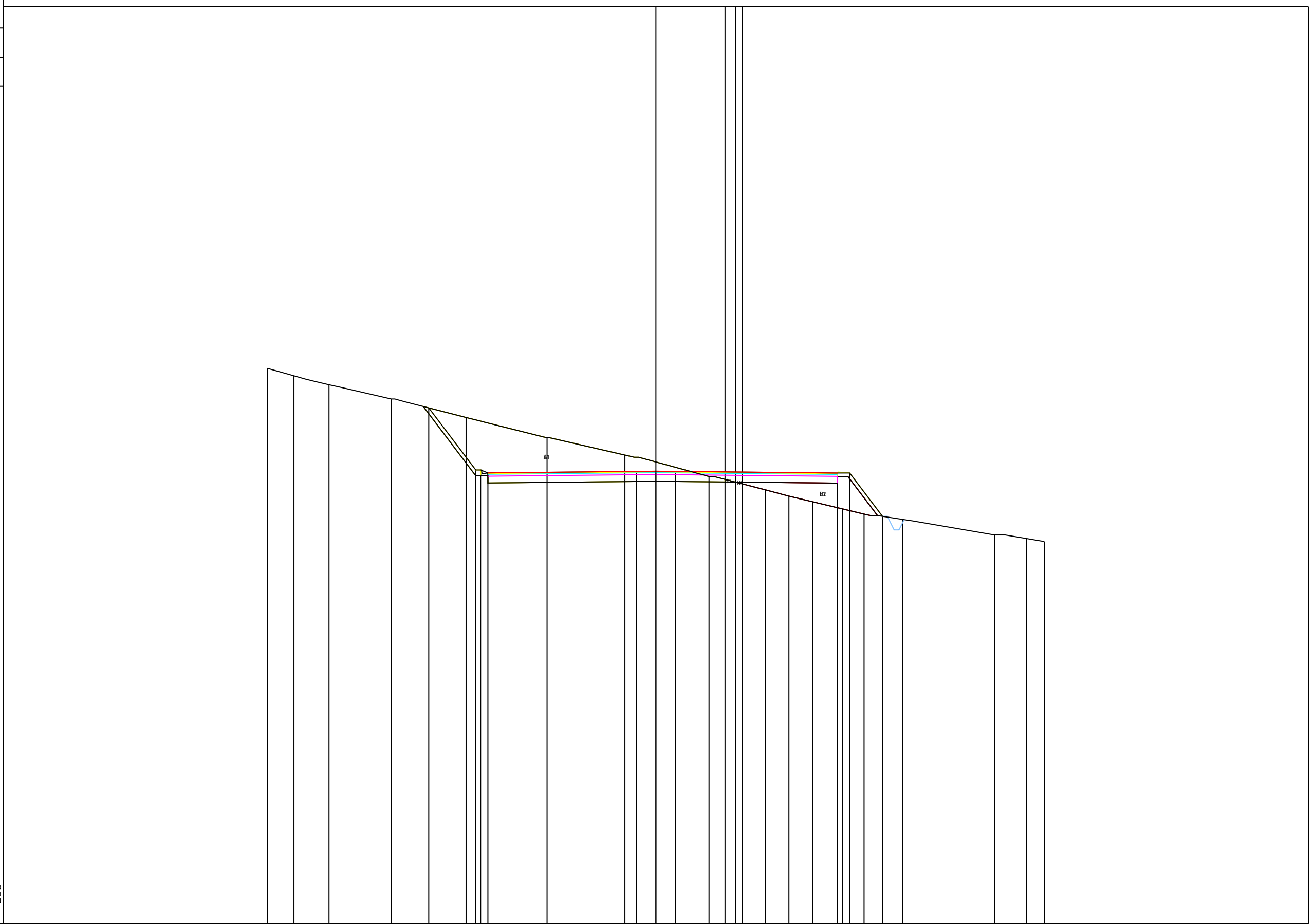

200
400



387
▼

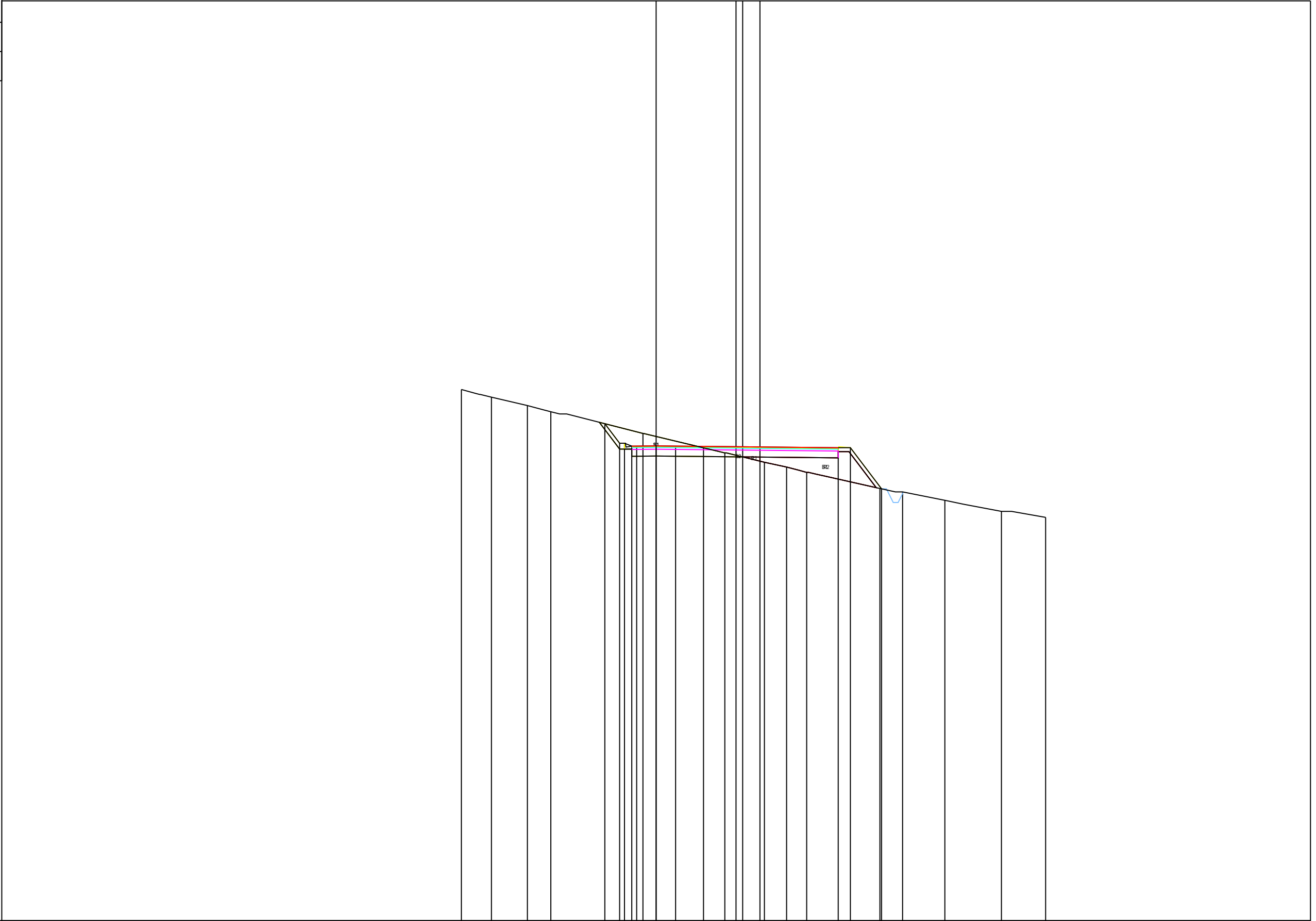

PARZIALI TERRENO	5.1	2.1	3.5	8.3	8.1	8.3	3.0	2.8	3.1	2.3	5.7	3.6	5.7	11.7	6.7	
QUOTE TERRENO	415.2	414.6	414.4	414.0	413.0	412.0	411.1	410.8	410.4	410.0	409.7	409.0	408.6	408.0	407.0	406.6
PARZIALI PROGETTO		7.1	0.6	0.7	27.0		2.0	2.0		16.7		1.3	3.4			
QUOTE PROGETTO	414.9	410.2	410.2	410.1			410.2	410.2	410.2			410.1	410.1	407.9		

PROFILO	ASSE_3
SEZIONE	13
PROGRESSIVA	120.00




PARZIALI TERRENO	27	36	64	78	83	80	87	58	24	25	30	22	40	95	33	18	
QUOTE TERRENO	415.6	415.2	414.7	414.0	413.0	412.0	411.1	410.0	409.3	409.0	408.7	408.3	408.1	407.8	407.0	406.8	406.7
PARZIALI PROGETTO					48	0.6	0.7	15.3	20	20	16.7	13	3.3				
QUOTE PROGETTO				413.5	410.3	410.3	410.2		410.3	410.3	410.3		410.2	410.2	408.0		

PROFILO	ASSE_3
SEZIONE	14
PROGRESSIVA	130.00



PARZIALI TERRENO	31	37	24	94	63	22	40	23	21	75	23	44	58	45	
QUOTE TERRENO	413.3	412.9	412.4	412.1	411.0	410.3	410.0	409.5	409.3	409.0	408.2	408.0	407.6	407.0	406.7
PARZIALI PROGETTO				1.5	0.6	0.7	0.5	2.0	2.0	16.7	1.3	3.2			
QUOTE PROGETTO				411.5	410.5	410.3	410.4	410.4	410.4		410.3	410.3	408.2		

PROFILO	ASSE_3
SEZIONE	15
PROGRESSIVA	140.00

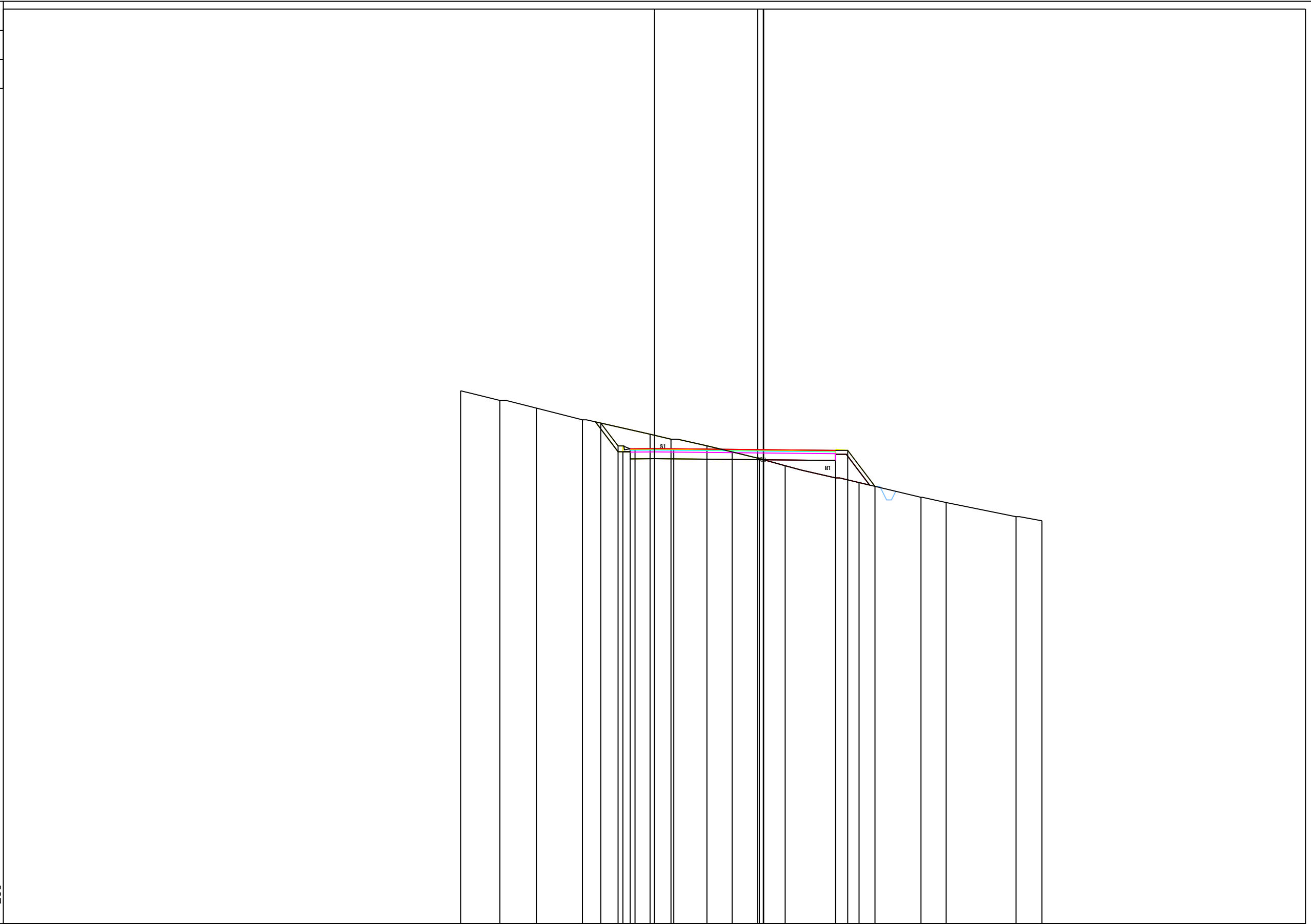


PARZIALI TERRENO	25	70	20	82	43	52	83	85	31	70	30	0.9	
QUOTE TERRENO	413.4	413.1	412.2	412.0	411.0	410.6	410.0	409.0	408.0	407.8	407.0	406.8 406.7	
PARZIALI PROGETTO				1.5	0.6	0.7	0.5	2.0	2.0	16.7	1.3	3.0	
QUOTE PROGETTO				411.6	410.6	410.6	410.4	410.4	410.4	410.4	410.3	410.3	408.4

386

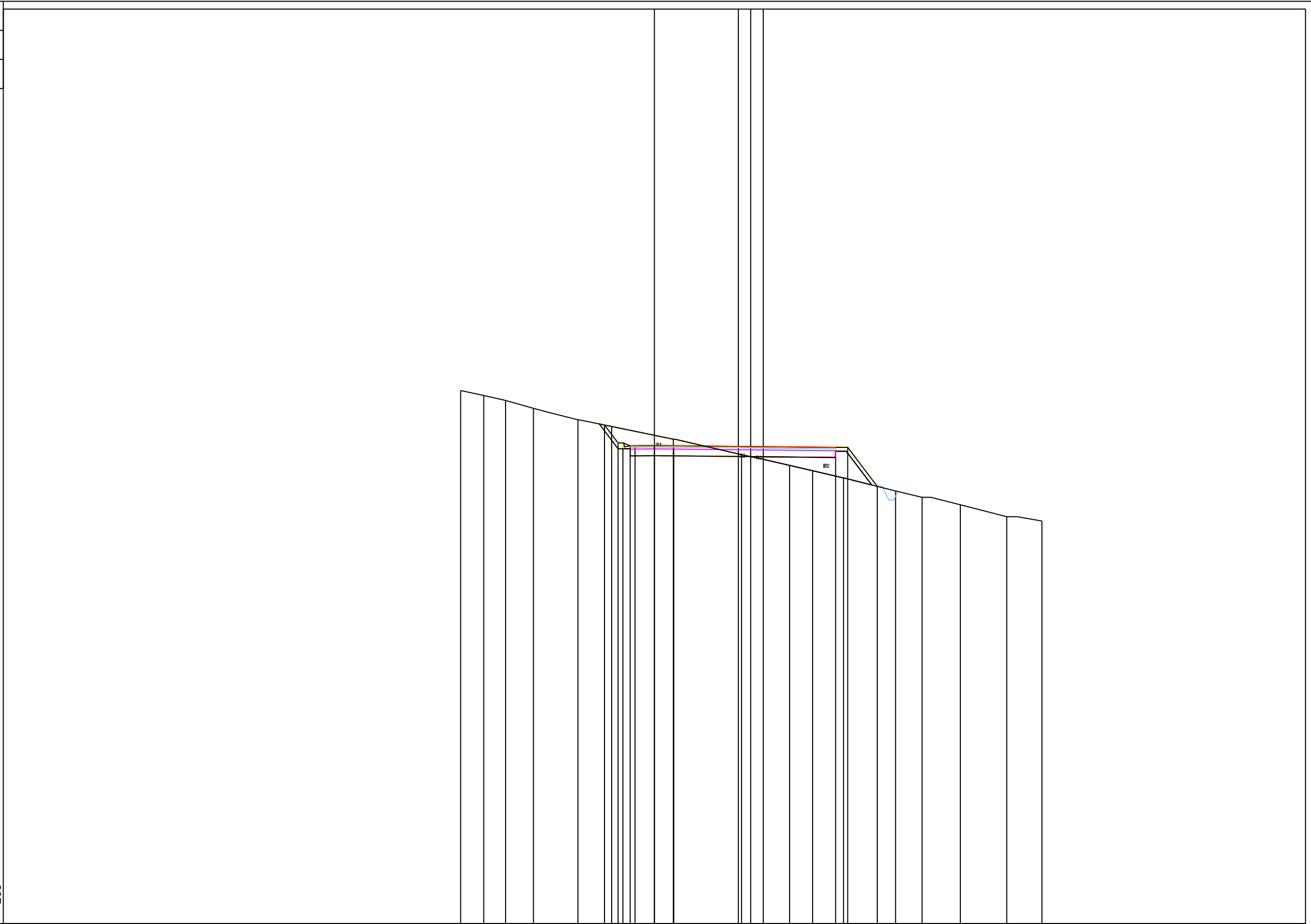
200
400

PROFILO	ASSE_3
SEZIONE	16
PROGRESSIVA	150.00



PARZIALI TERRENO		41	37	48	70	21	37	26	28	27	52	24	64	26	72	27	
QUOTE TERRENO		413.5	413.0	412.6	412.0	411.3	411.0	410.7	410.3	410.0	409.6	409.0	408.8	408.0	407.7	407.0	406.8
PARZIALI PROGETTO					1.7	0.5	0.8	0.5	2.0	2.0	16.7	1.3	2.8				
QUOTE PROGETTO					411.8	410.7	410.7	410.5	410.5	410.5		410.4	410.4	408.6			

PROFILO	ASSE_3
SEZIONE	18
PROGRESSIVA	170.00




200
400

386

PARZIALI TERRENO	24	22	29	46	35	64	70	50	23	32	54	27	40	48	36	
QUOTE TERRENO	413.5	413.3	413.0	412.6	412.0	411.7	411.0	410.2	409.6	409.4	409.0	408.3	408.0	407.6	407.0	406.8
PARZIALI PROGETTO					1.4	0.5	0.8	0.5	2.0	2.0	16.7	1.3	3.0			
QUOTE PROGETTO					411.7	410.8	410.8	410.7	410.7	410.7	410.6	410.6	408.6			

PROFILO	ASSE_3
SEZIONE	19
PROGRESSIVA	180.00

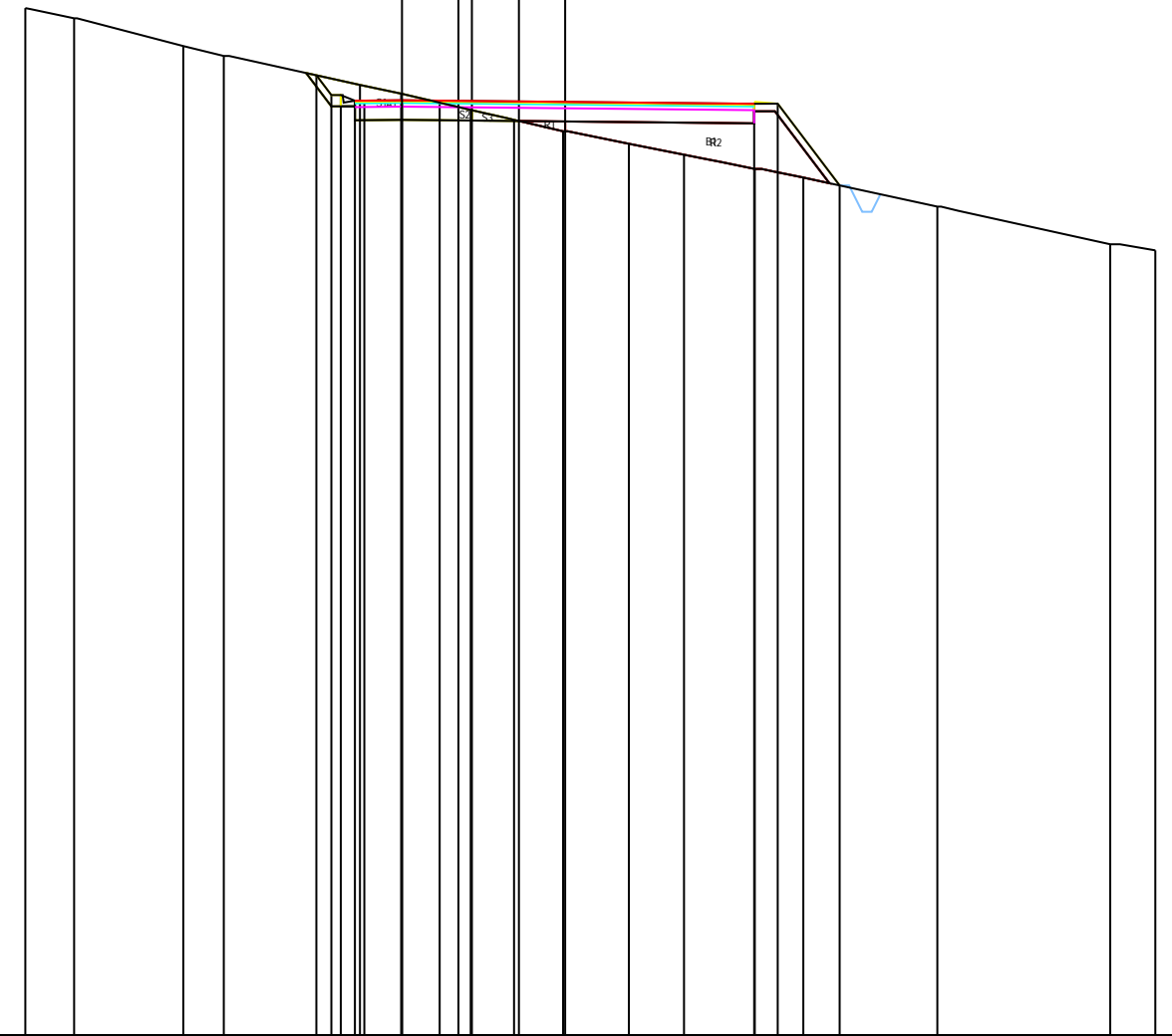


PARZIALI TERRENO	31	44	38	85	31	28	47	21	51	44	58	97	25	
QUOTE TERRENO	413.4	413.0	412.4	412.0	411.1	410.8	410.5	410.0	409.7	409.1	408.7	408.0	407.1	406.8
PARZIALI PROGETTO				1.1	0.5	0.8	0.5	2.0	2.0	16.7	1.3	3.2		
QUOTE PROGETTO				411.6	410.9	410.9	410.7	410.7	410.7		410.7	410.7	408.5	

PROFILO	ASSE_3
SEZIONE	20
PROGRESSIVA	190.00

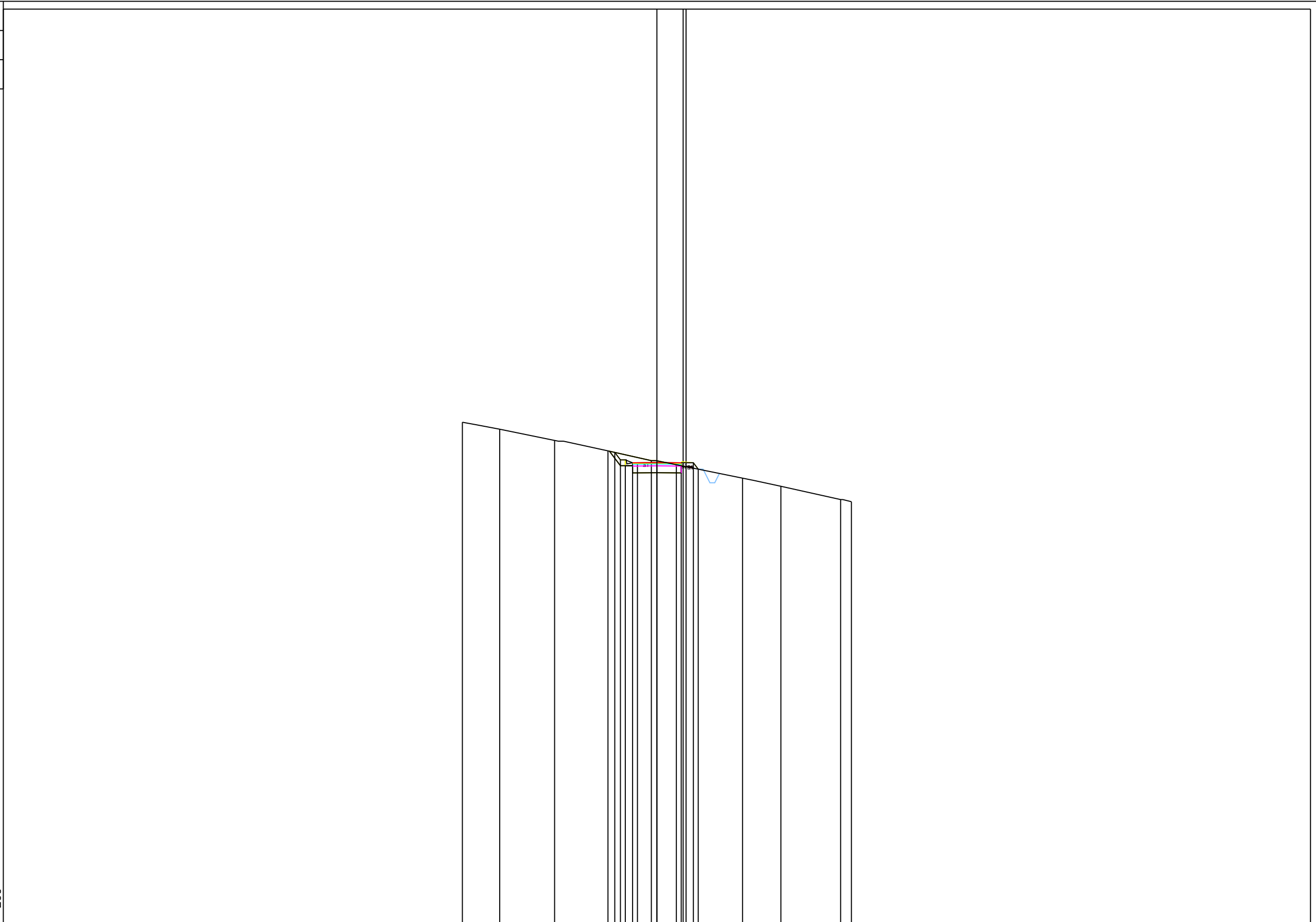
200
400

386



PARZIALI TERRENO		26	58	21	73	22	36	23	27	34	30	37	26	71	92	24	
QUOTE TERRENO		413.3	413.0	412.3	412.0	411.2	411.0	410.6	410.3	410.0	409.7	409.4	409.0	408.8	408.0	407.0	406.8
PARZIALI PROGETTO					0.7	0.5	0.8	0.5	2.0	2.0	16.7		1.3	3.2			
QUOTE PROGETTO					411.5	411.0	411.0	410.8	410.8	410.8			410.7	410.7	408.6		

PROFILO	ASSE_3
SEZIONE	21
PROGRESSIVA	200.00




PARZIALI TERRENO	
QUOTE TERRENO	
PARZIALI PROGETTO	
QUOTE PROGETTO	

38	57	55	44	94	39	62	11
4130	4126	4120	4115	4110	4101	4097	4090 4089
			0.5	0.5	0.8	0.5	2.0
			411.4	411.0	410.9	410.9	410.9
			410.9	410.9	410.9	410.9	410.6
			2.0	2.0	0.5	1.3	0.4

PROFILO	ASSE_3
SEZIONE	22
PROGRESSIVA	210.00

200
400

387

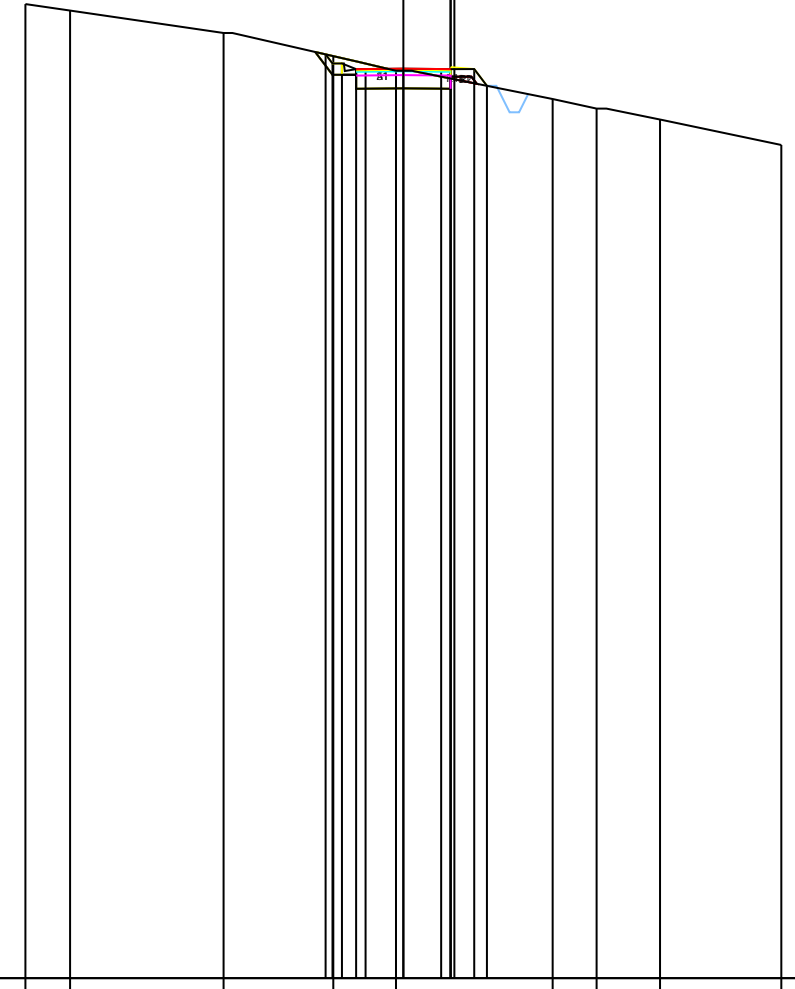


PARZIALI TERRENO	24	29	29	22	55	26	21	39	21	28	60	34	12	
QUOTE TERRENO	412.8	412.7	412.4	412.2	412.0	411.5	411.2	411.0	410.6	410.3	410.0	409.3	409.0	408.9
PARZIALI PROGETTO						0.5	0.5	0.8	0.5	2.0	2.0	0.5	1.3	0.5
QUOTE PROGETTO						411.5	411.1	411.1	411.0	411.0	411.0	411.0	411.0	410.6

PROFILO	ASSE_3
SEZIONE	23
PROGRESSIVA	220.00

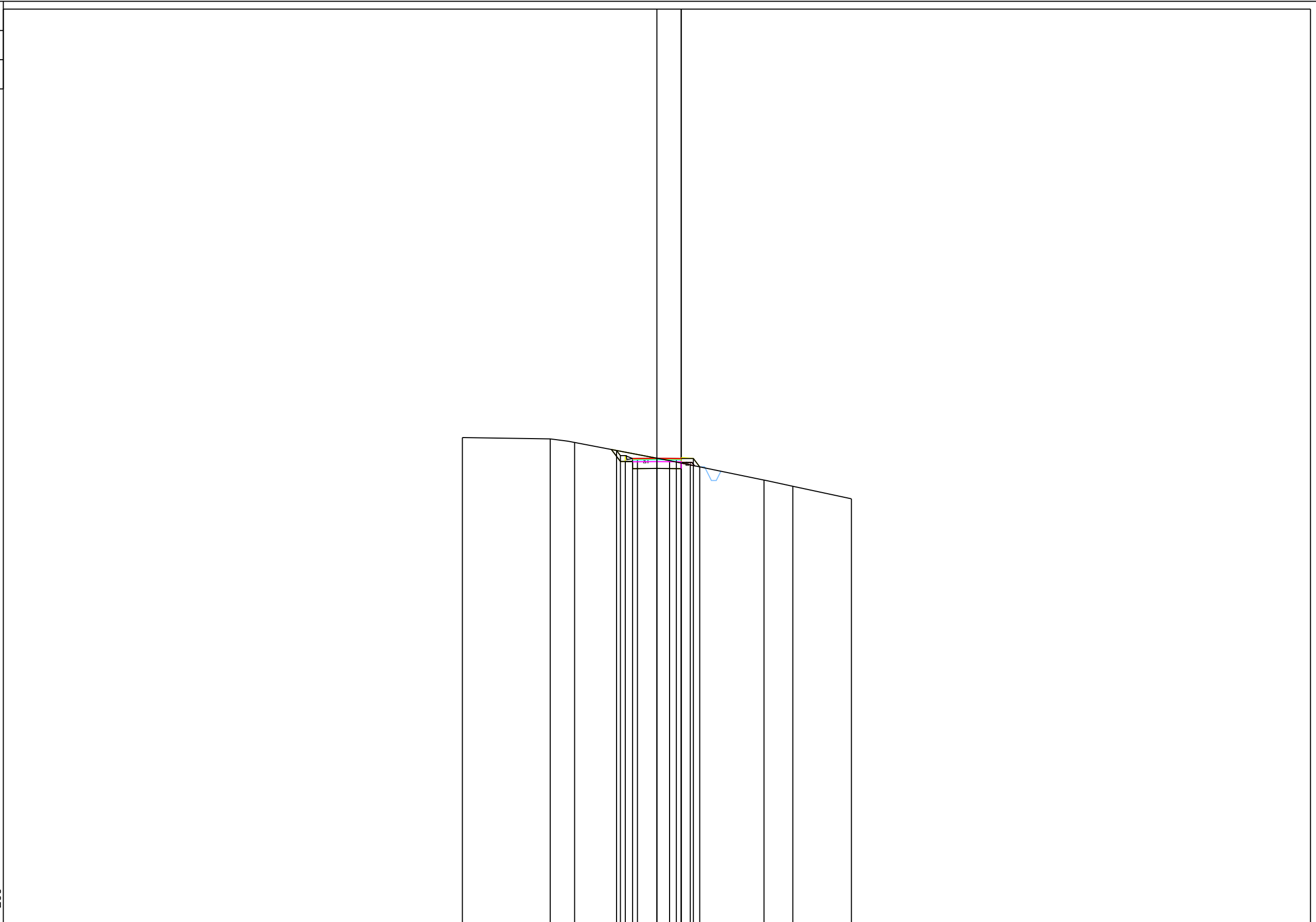
200
400

387



PARZIALI TERRENO	24	81	58	33	83	23	34	64				
QUOTE TERRENO	412.8	412.6	412.0	411.4	411.0	410.3	410.0	409.7	409.0			
PARZIALI PROGETTO				0.3	0.5	0.8	0.5	2.0	2.0	0.5	1.3	0.6
QUOTE PROGETTO				411.4	411.2	411.0	411.0	411.1	411.0	411.0	411.0	410.6

PROFILO	ASSE_3
SEZIONE	24
PROGRESSIVA	228.29

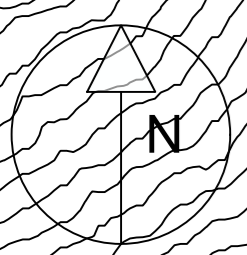


200
400

387

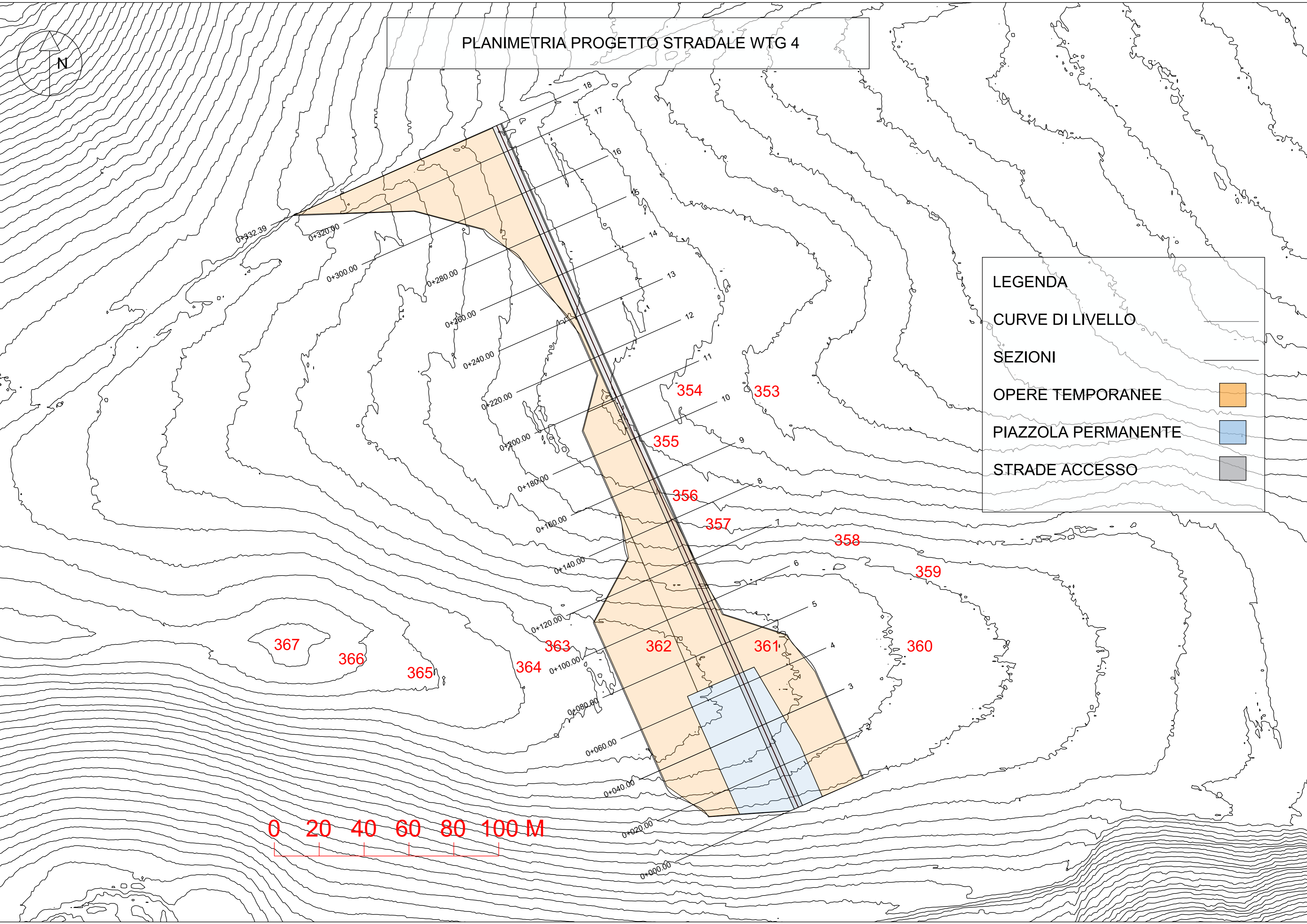
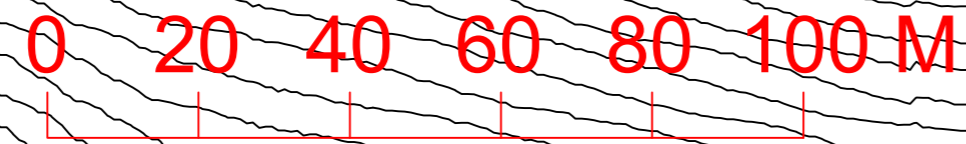
PARZIALI TERRENO		90	25	98	21	76	30	60				
QUOTE TERRENO		412.2	412.1	411.9	411.0	410.8	410.0	409.7	409.0			
PARZIALI PROGETTO				0.3	0.5	0.8	0.5	2.0	2.0	0.5	1.3	0.6
QUOTE PROGETTO				411.5	411.3	411.3	411.1	411.1	411.1	411.1	411.1	410.7

PLANIMETRIA PROGETTO STRADALE WTG 4

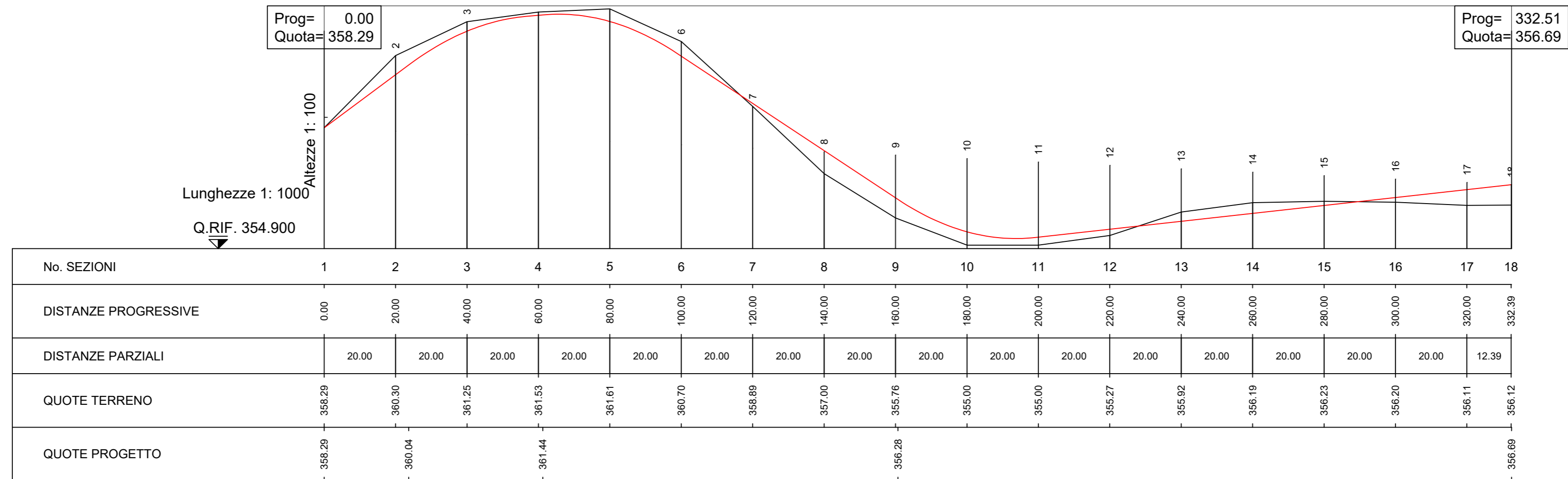


LEGENDA

- CURVE DI LIVELLO
- SEZIONI
- OPERE TEMPORANEE
- PIAZZOLA PERMANENTE
- STRADE ACCESSO



PROFILO LONGITUDINALE STRADA ACCESSO WTG 4




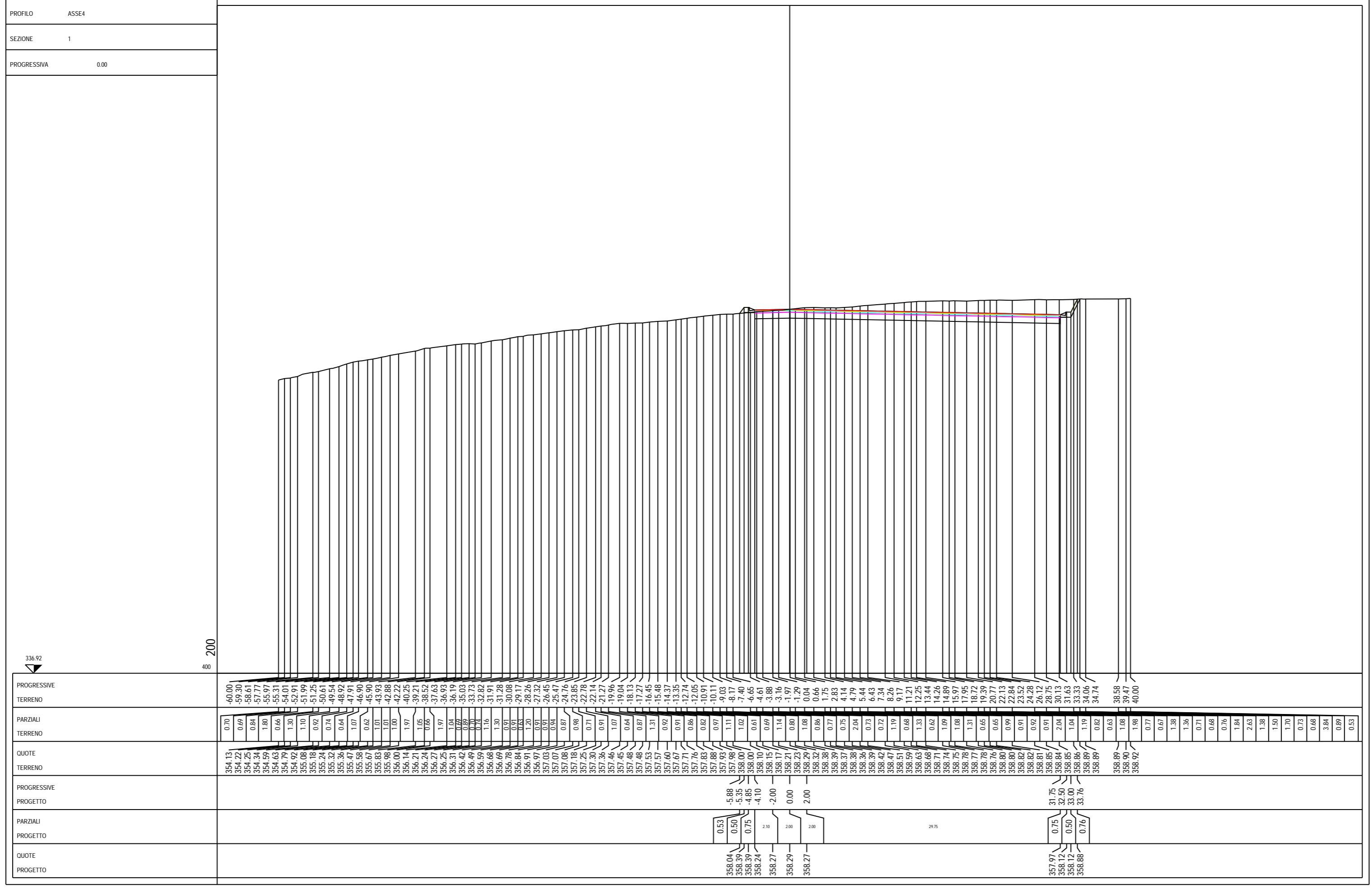
LEGENDA

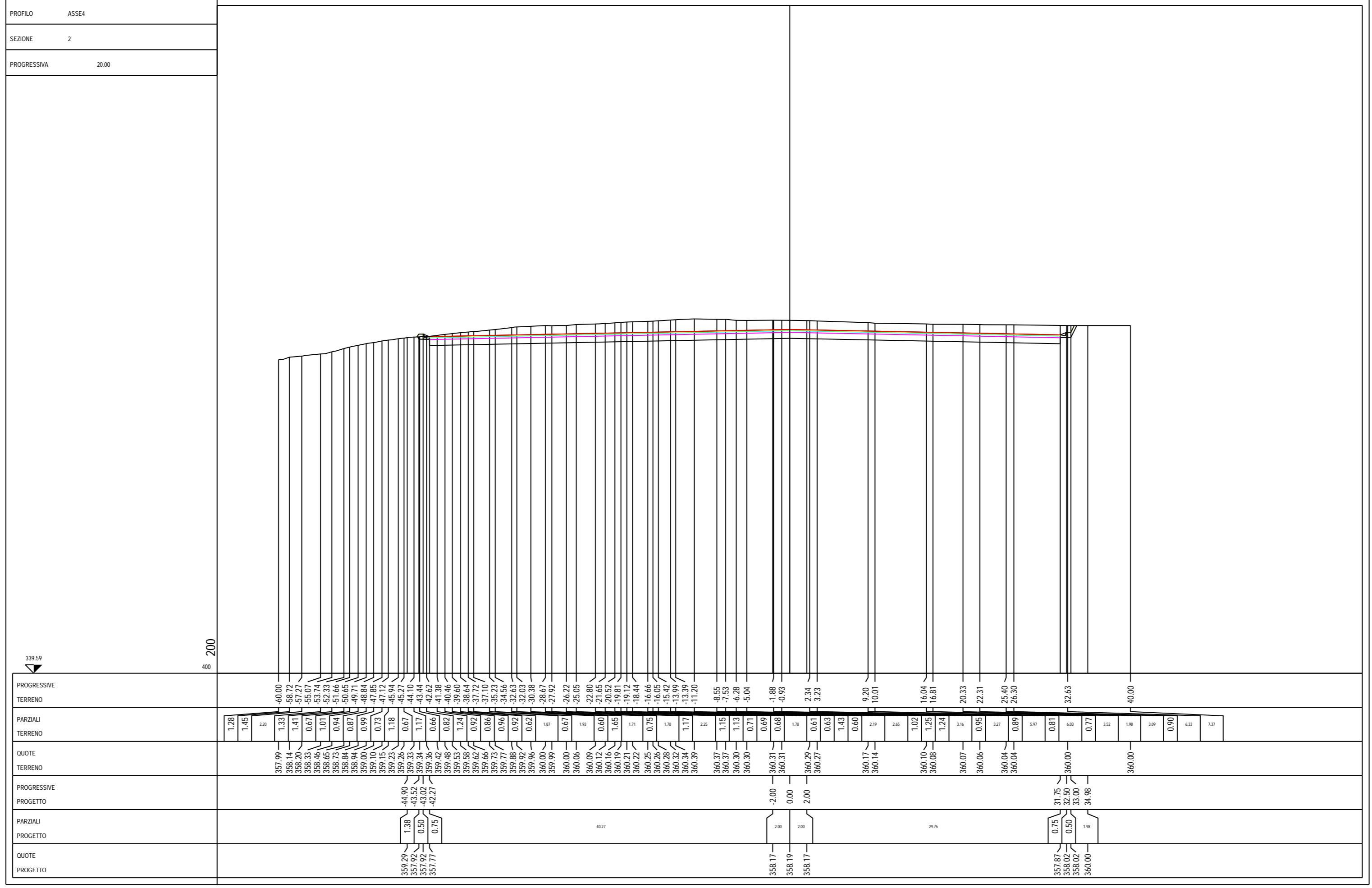
LIVELLETTA

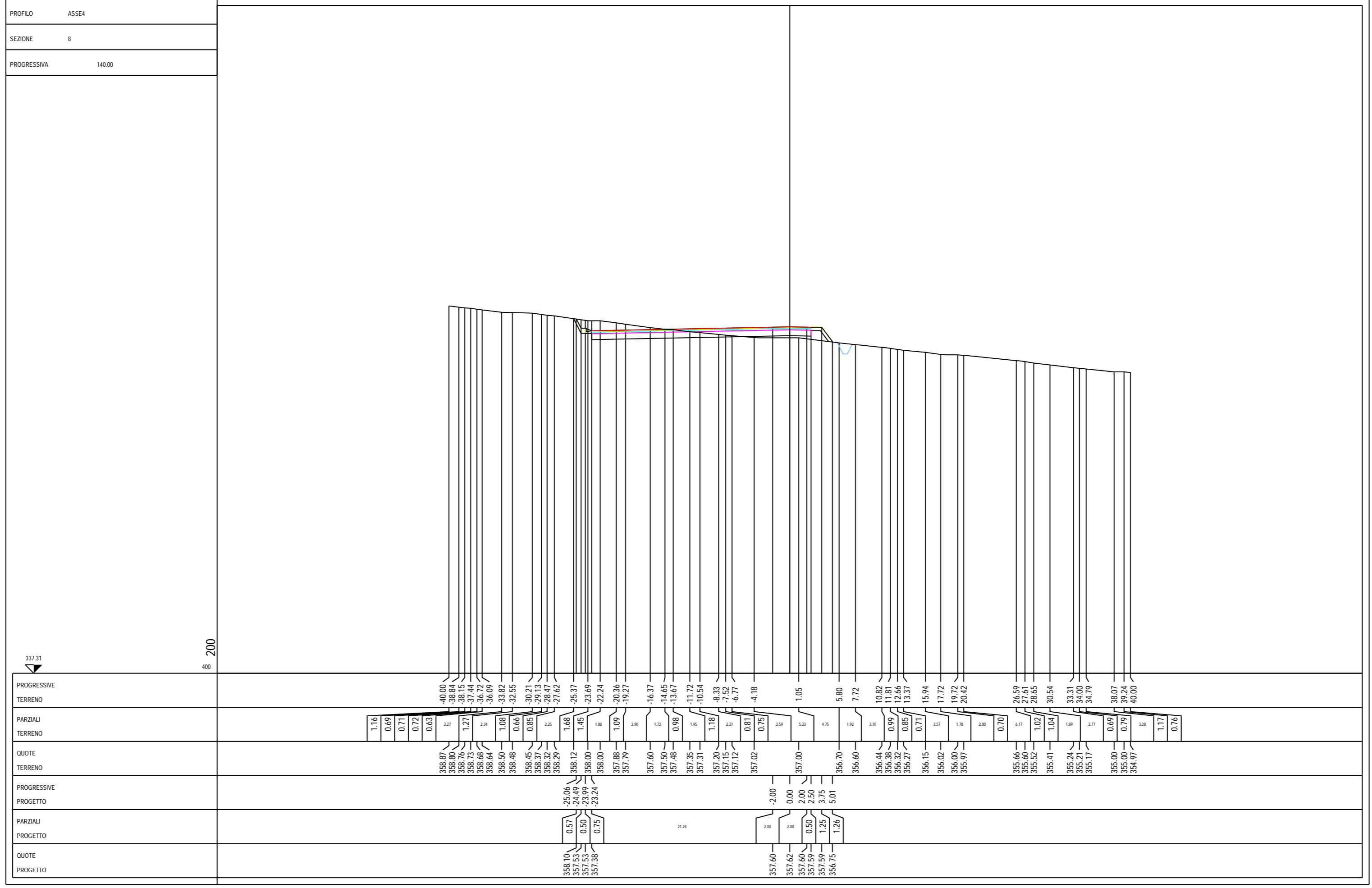


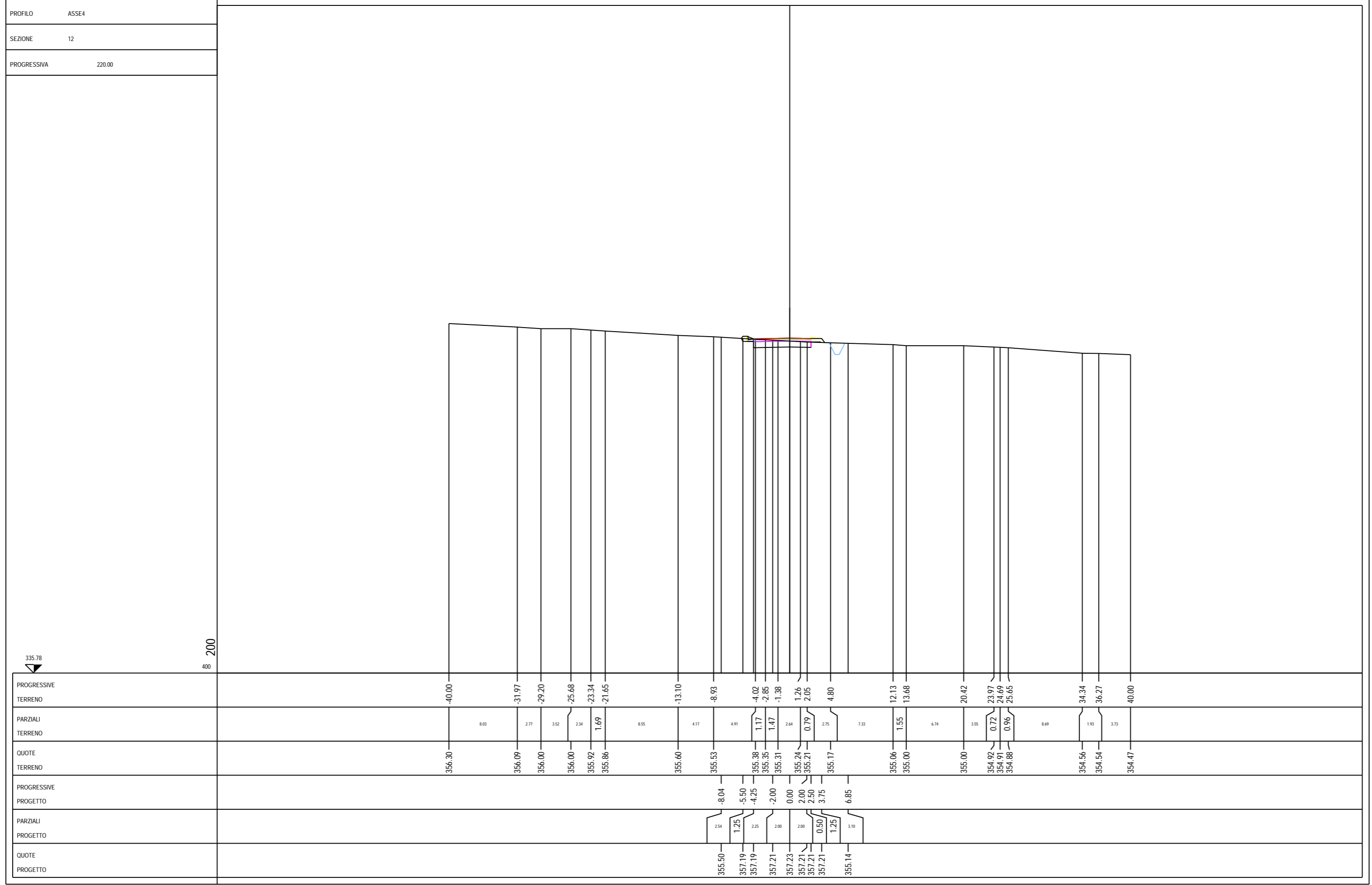
PROFILO DEL TERRENO

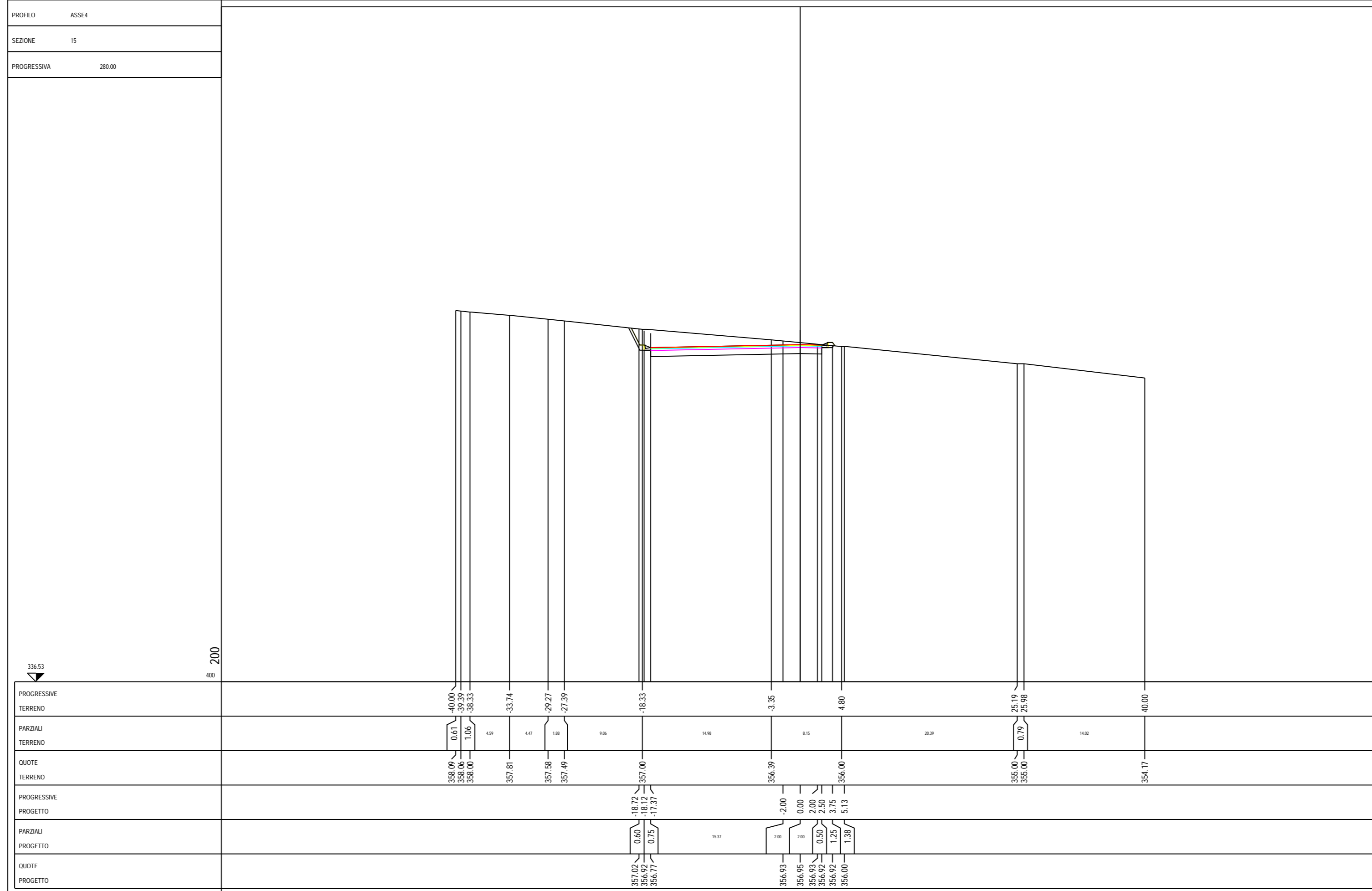


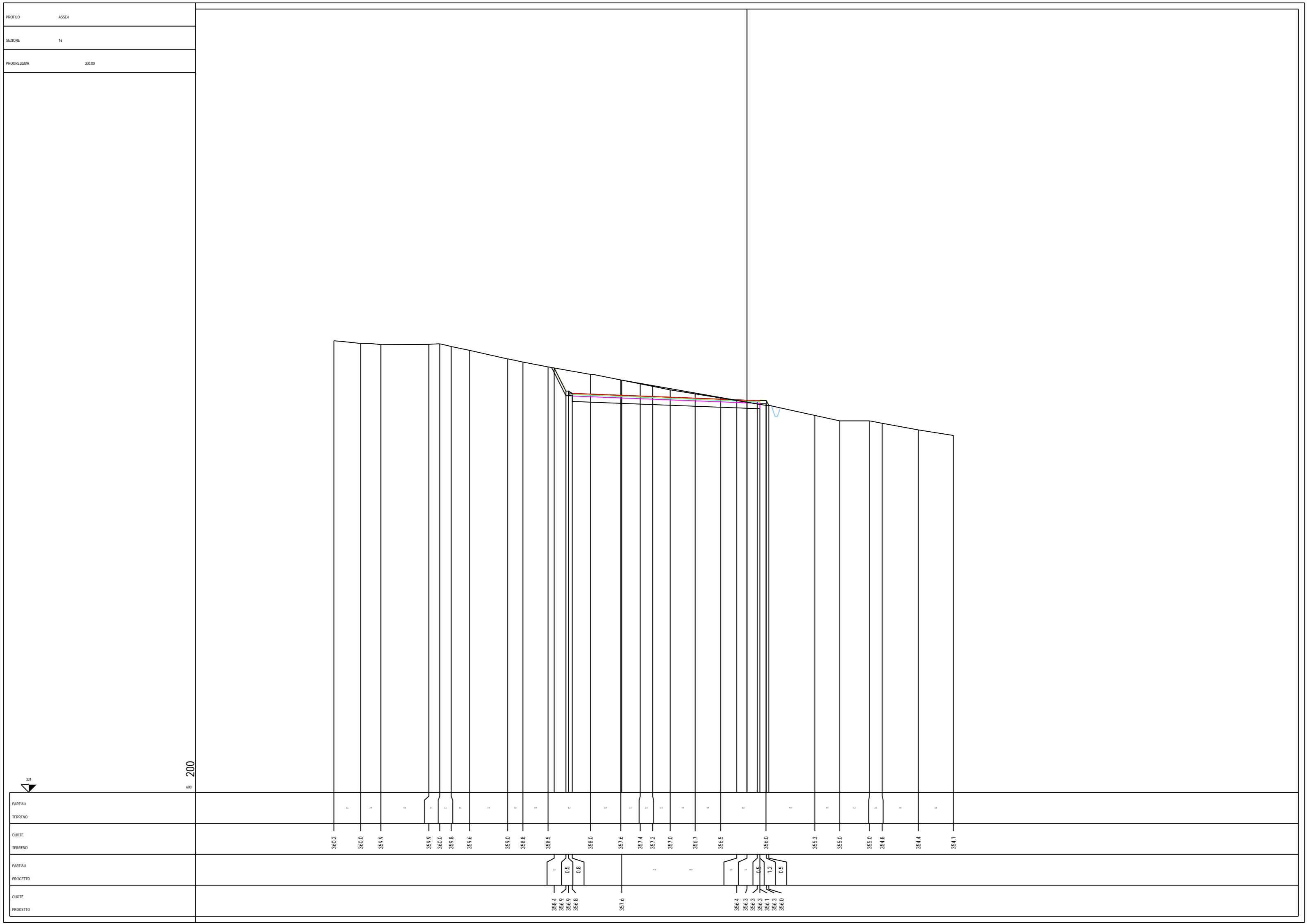


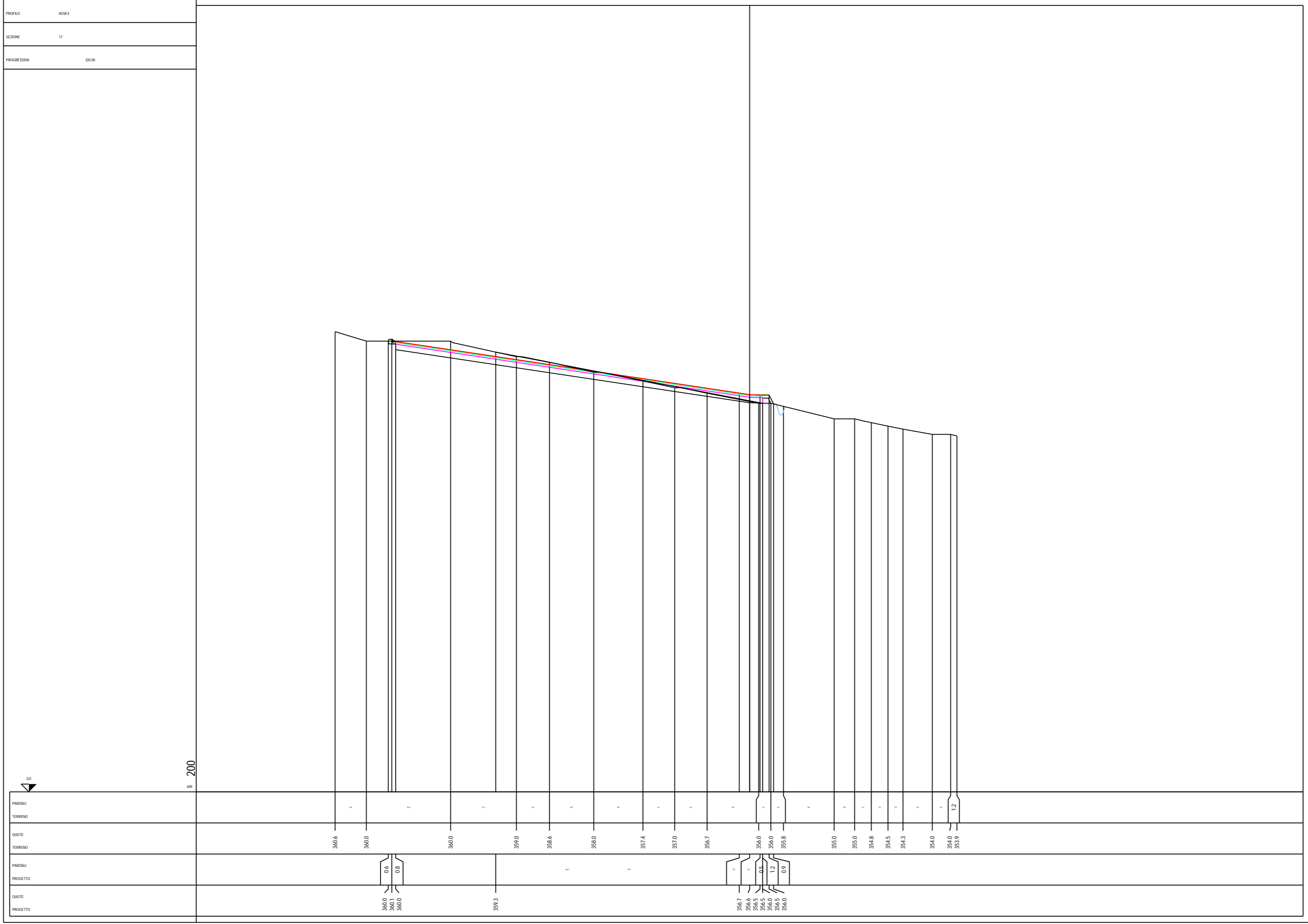


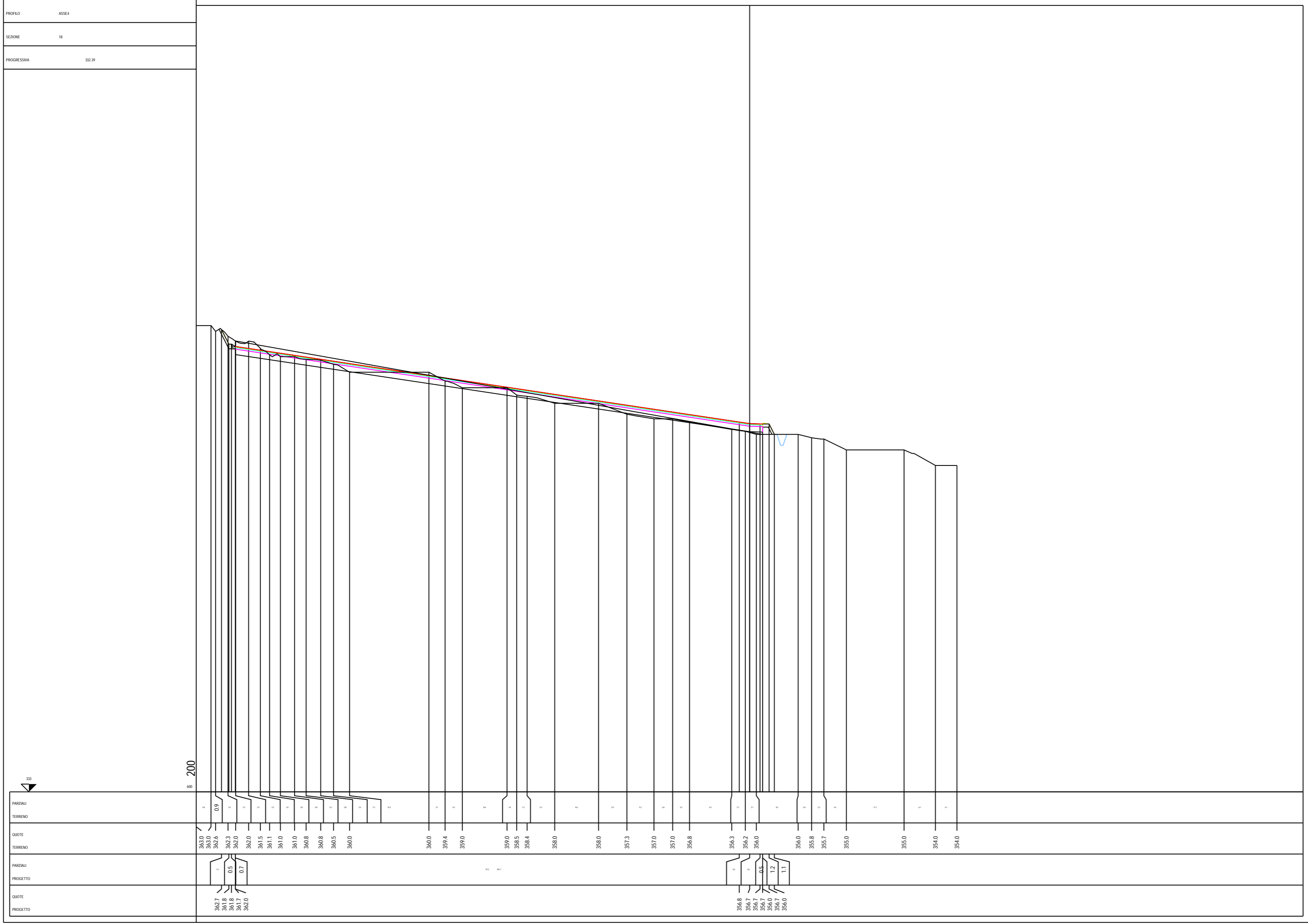












1:200

362.7

362.0

362.6

0.9

362.3

362.0

0.7

362.0

361.5

361.1

361.0

361.0

360.8

360.8

360.8

360.8

360.5

360.5

360.0

360.0

360.0

360.0

360.0

360.0

360.0

360.0

360.0

360.0

360.0

360.0

360.0

360.0

360.0

360.0

360.0

360.0

360.0

360.0

360.0

360.0

360.0

360.0

360.0

360.0

360.0

360.0

360.0

360.0

360.0

360.0

360.0

360.0

360.0

360.0

360.0

360.0

360.0

360.0

360.0

360.0

360.0

360.0

360.0

360.0

360.0

360.0

360.0

360.0

360.0

360.0

360.0

360.0

360.0

360.0

360.0

360.0