

REGIONE BASILICATA
PROVINCIA DI POTENZA

Comune:
Melfi

Località "Zona industriale San Nicola di Melfi"

PROGETTO DEFINITIVO PER LA REALIZZAZIONE DI UN IMPIANTO DI
PRODUZIONE DI ENERGIA ELETTRICA DA FONTE FOTOVOLTAICA E
RELATIVE OPERE DI CONNESSIONE

Sezione: 0

RELAZIONI GENERALI

Titolo elaborato:

STUDIO DI COMPATIBILITA' IDROLOGICA E IDRAULICA - **ALLEGATO 6** - Output dei risultati ottenuti
con il software Hec-Ras in corrispondenza di ogni sezione di calcolo

N. Elaborato: **1.8.8**

Scala: -

Committente

VERUS S.r.l.

Via Della Tecnica,18
85100 Potenza (PZ)
P.IVA 02059170767

Progettista

Ing. Giuseppe Antonino Camarda



Legale Rappresentante
Donato Macchia

Rev.	Data	Elaborazione	Approvazione	Emissione	DESCRIZIONE
00	NOVEMBRE 2021	LR sigla	GC sigla	GC sigla	PAS
Nome File sorgente		FV.MEL05.PD.1.8.8.doc	Nome file stampa	FV.MEL05.PD.1.8.8.pdf	Formato di stampa: A4

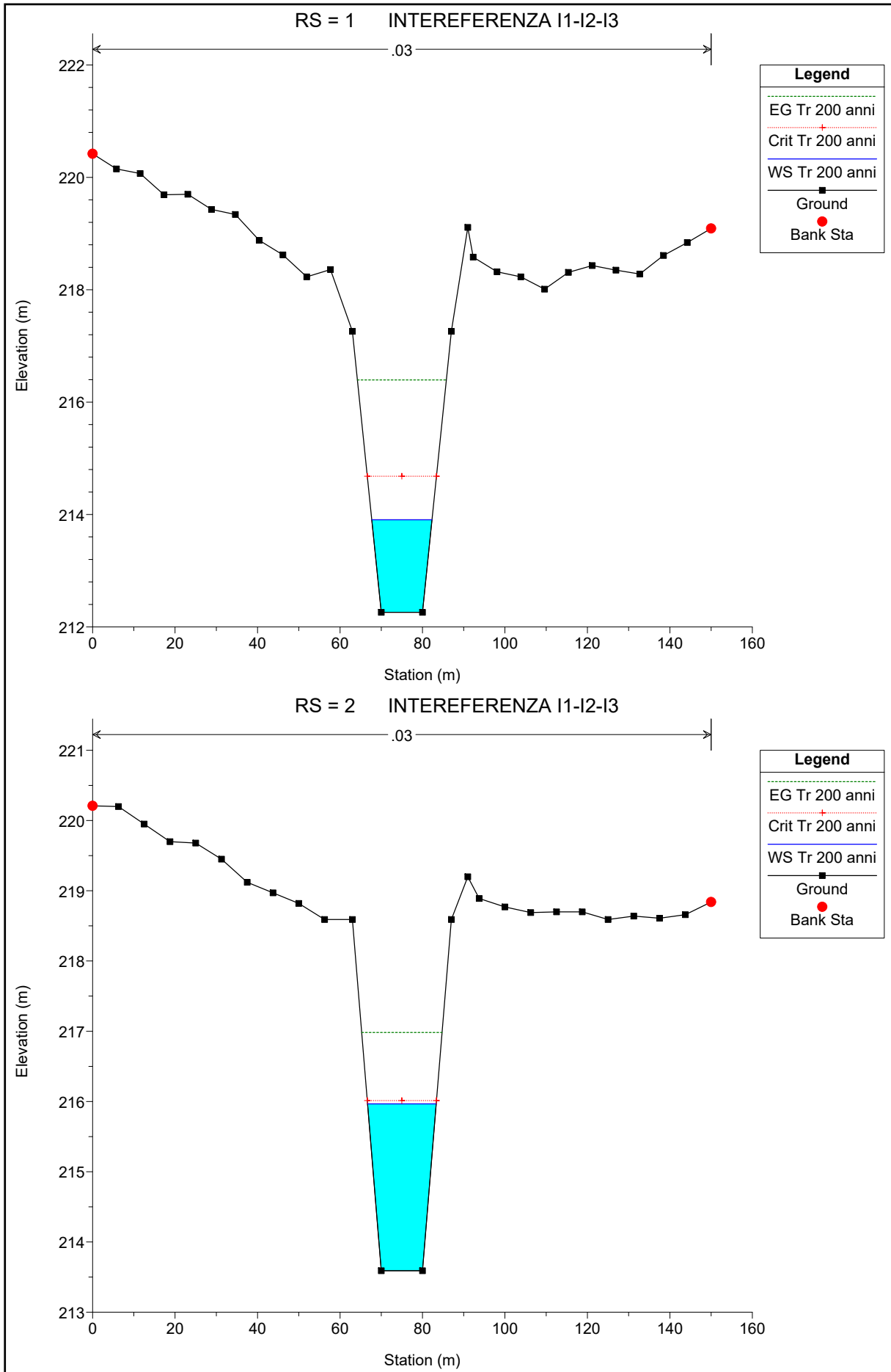


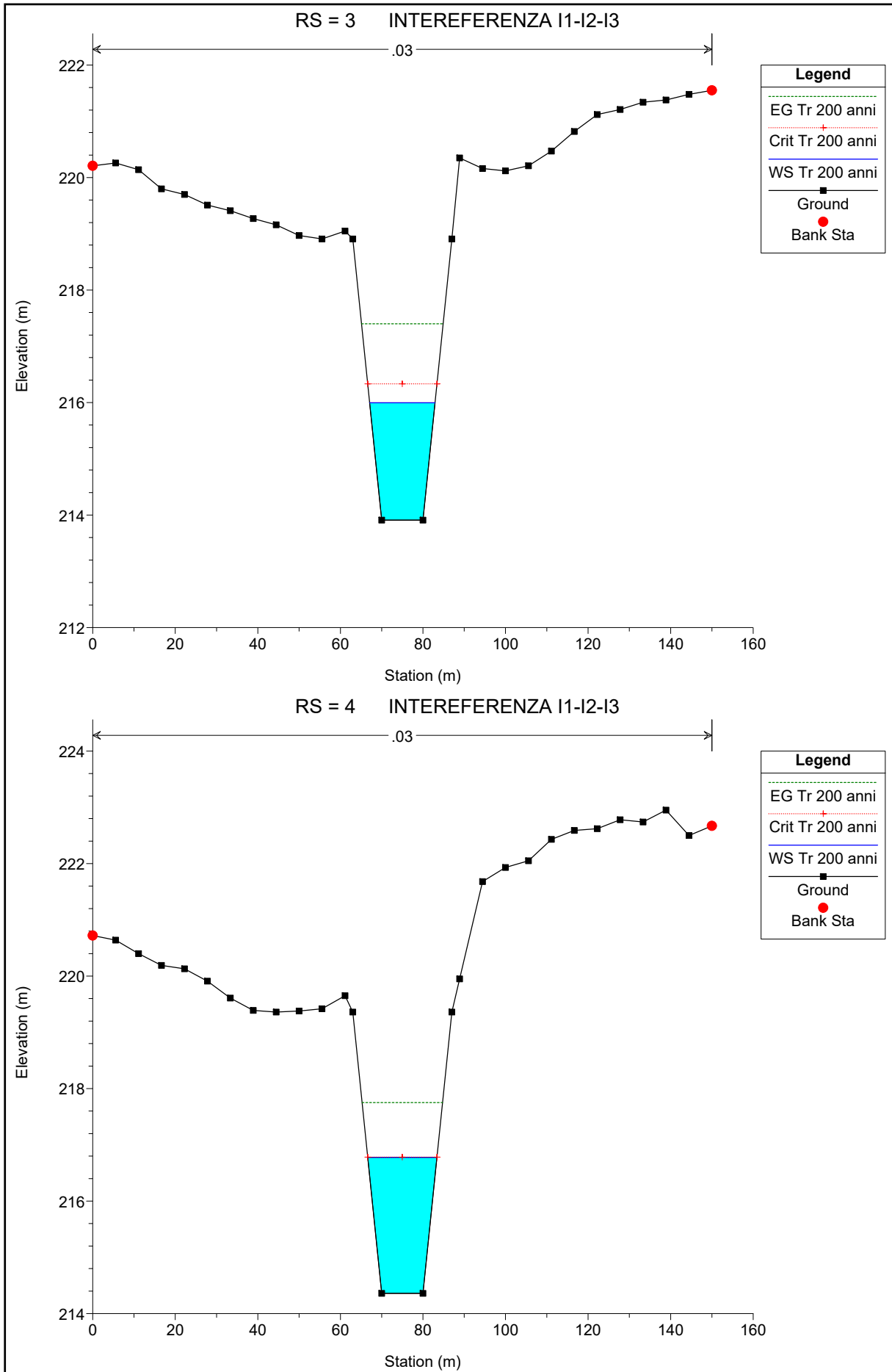
Studio di compatibilità idrologica e idraulica -
Allegato 6 -Output dei risultati ottenuti con il software
Hec-Ras con modellazione delle aree allagabili per
ogni sezione di calcolo

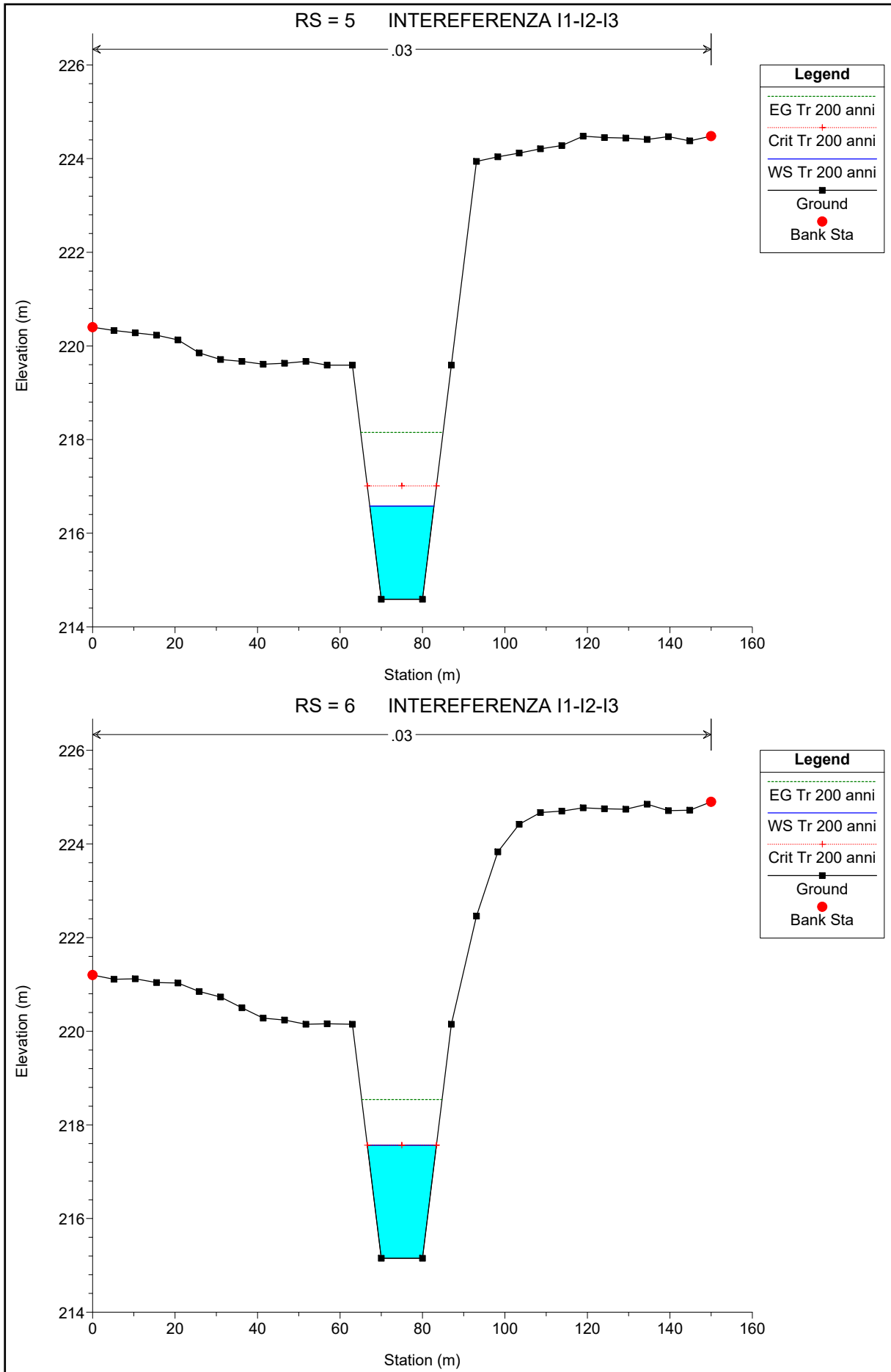
Codice
Revisione
Data
Pagina

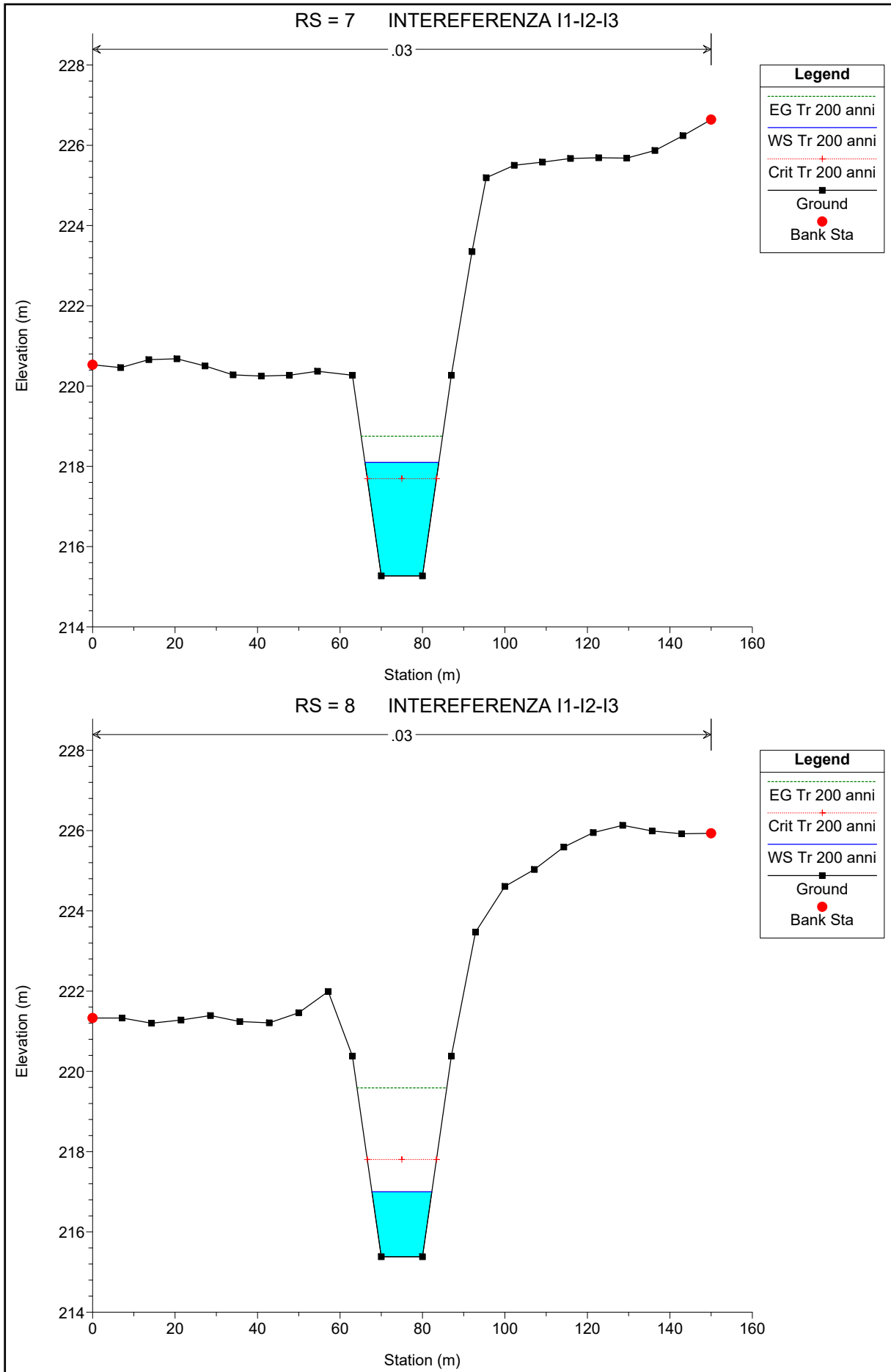
FV.MEL05.PD.1.8.8
00
15/11/2022
1 di 7

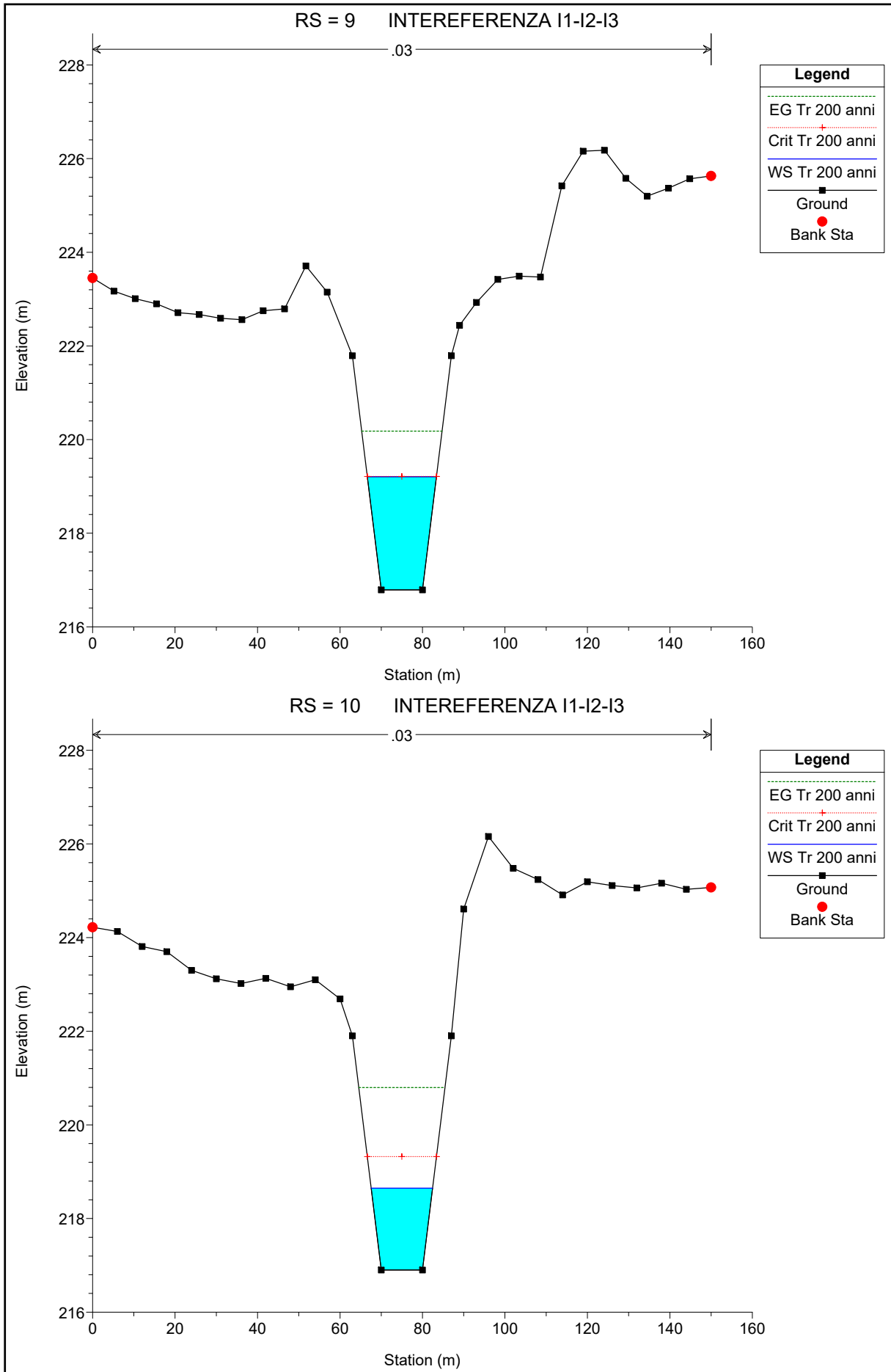
SEZIONI DI CALCOLO INTERFERENZA I1

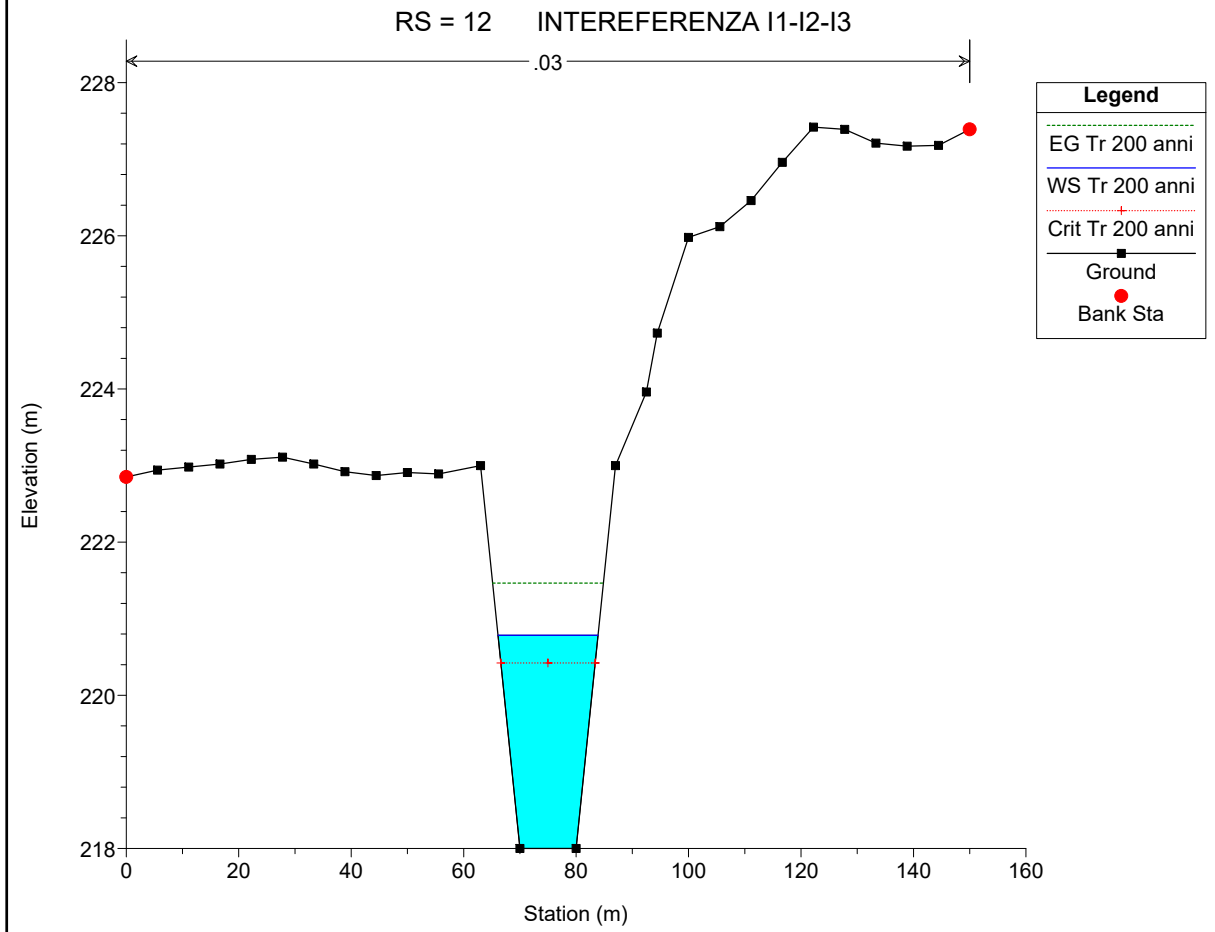
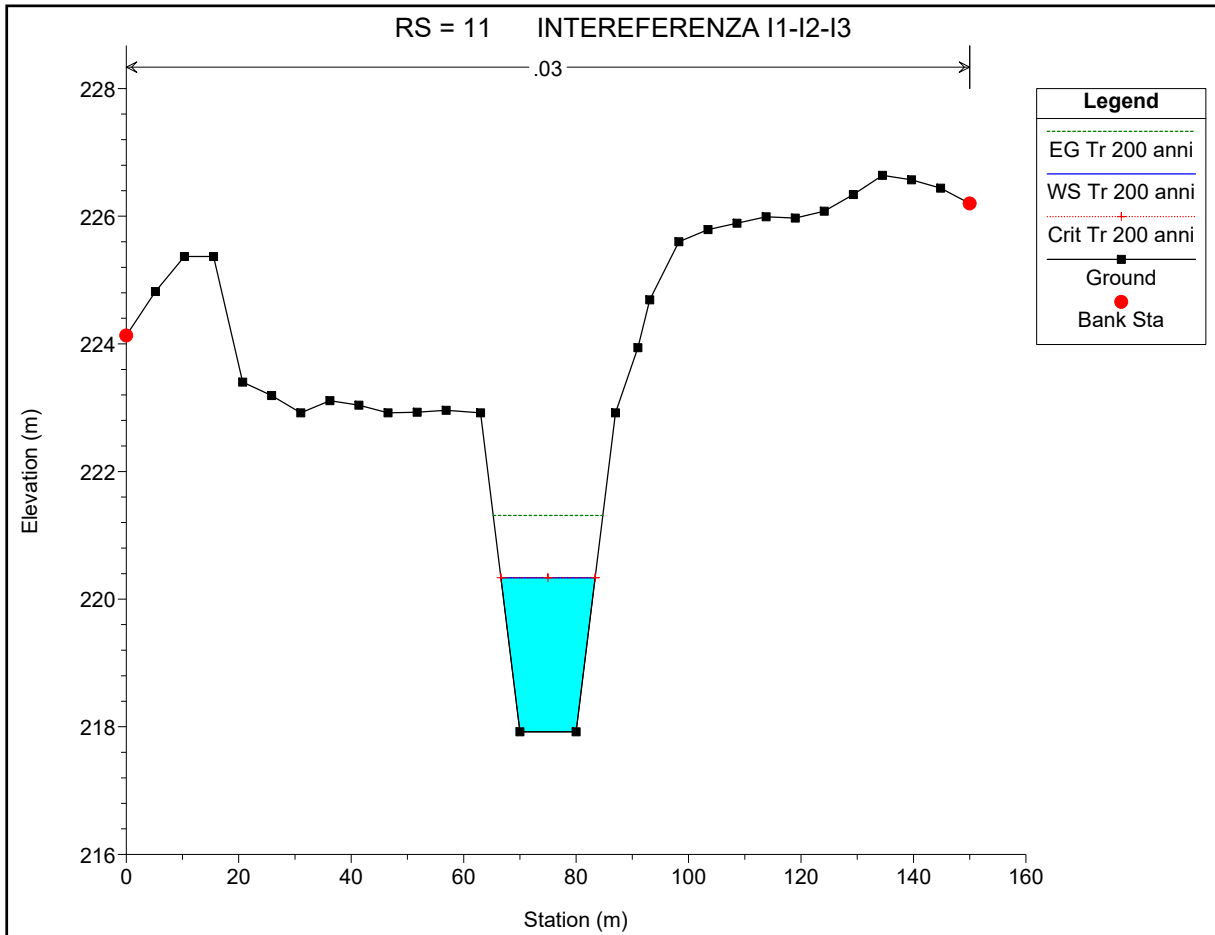


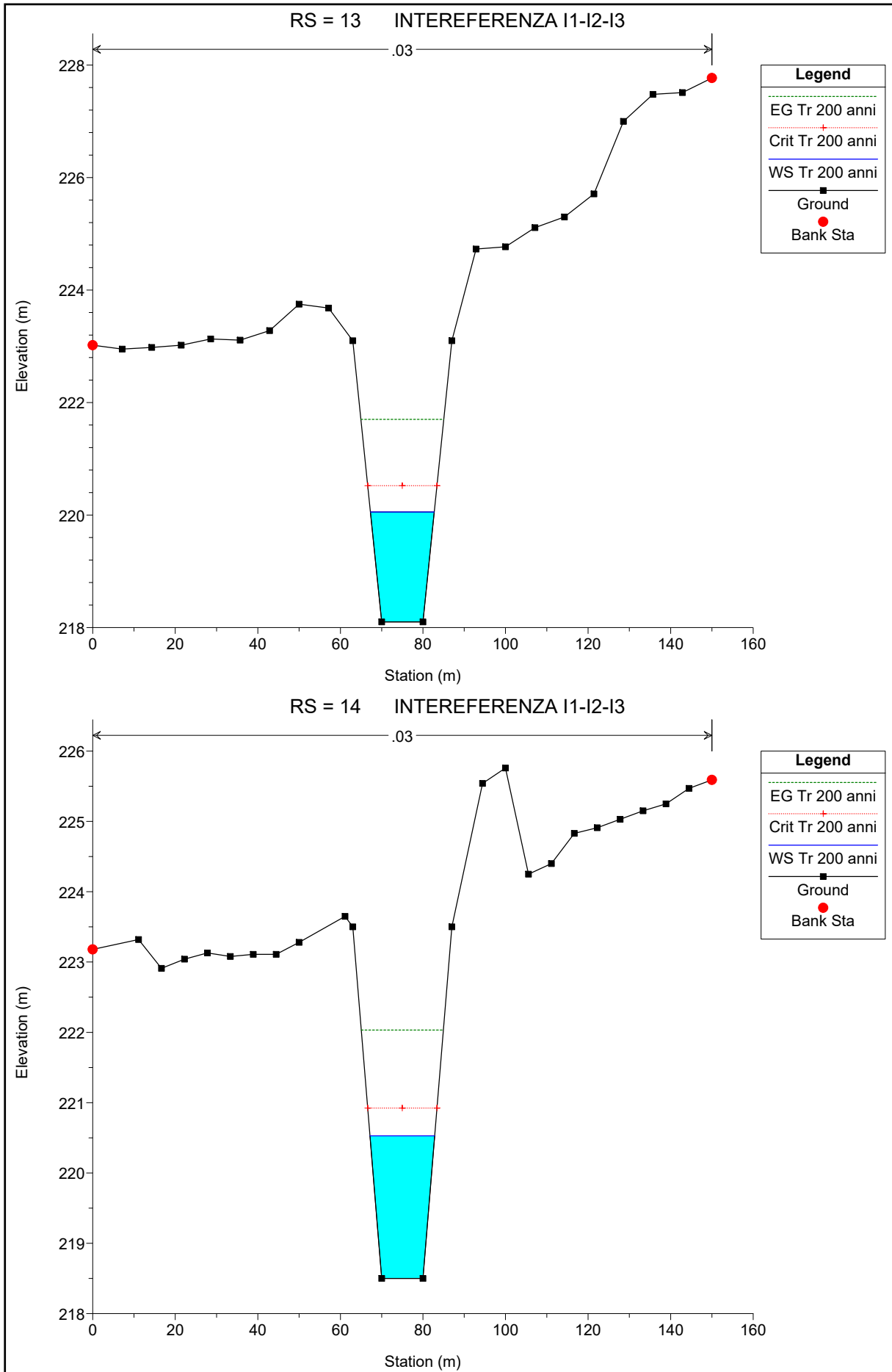


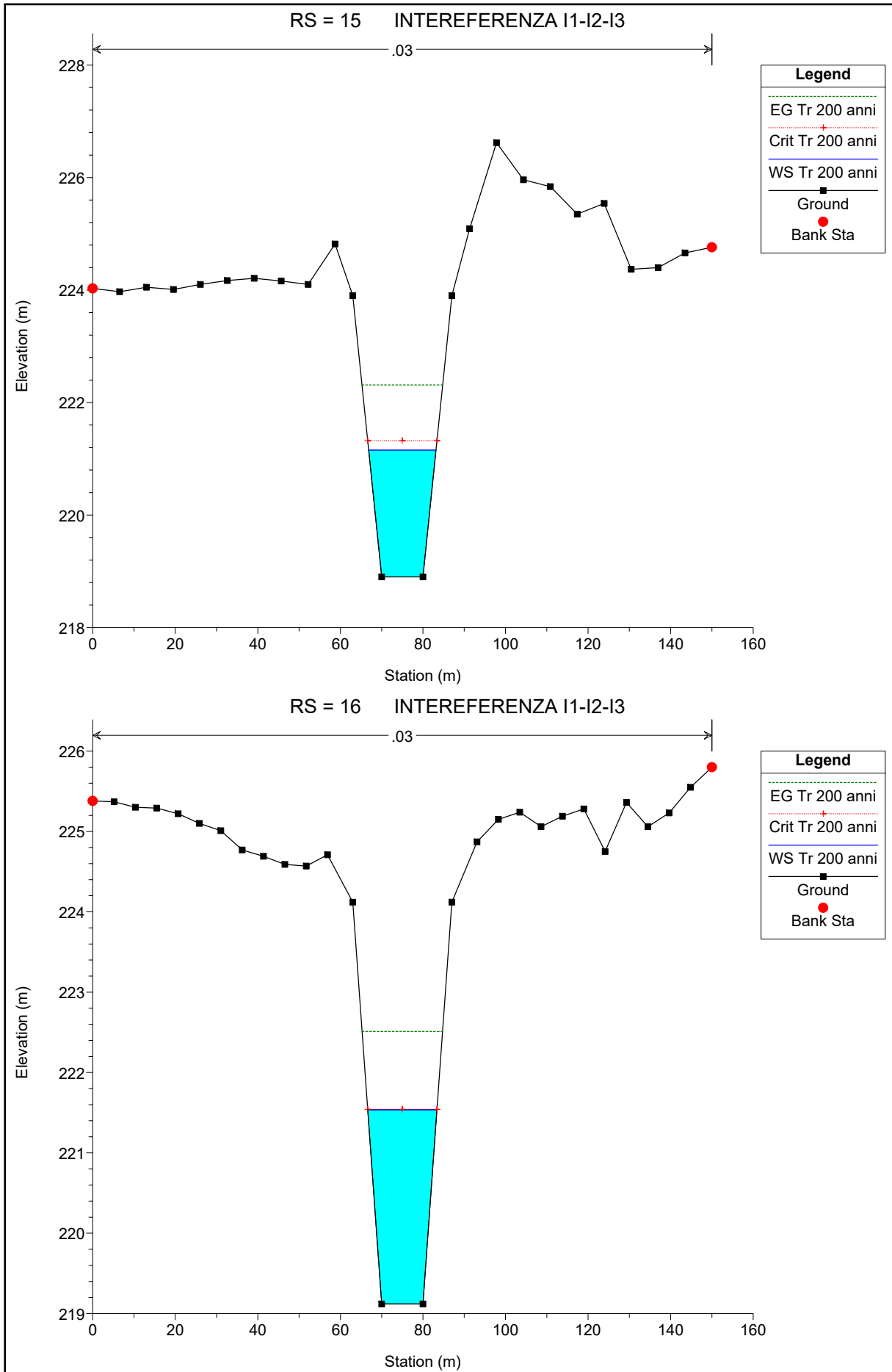


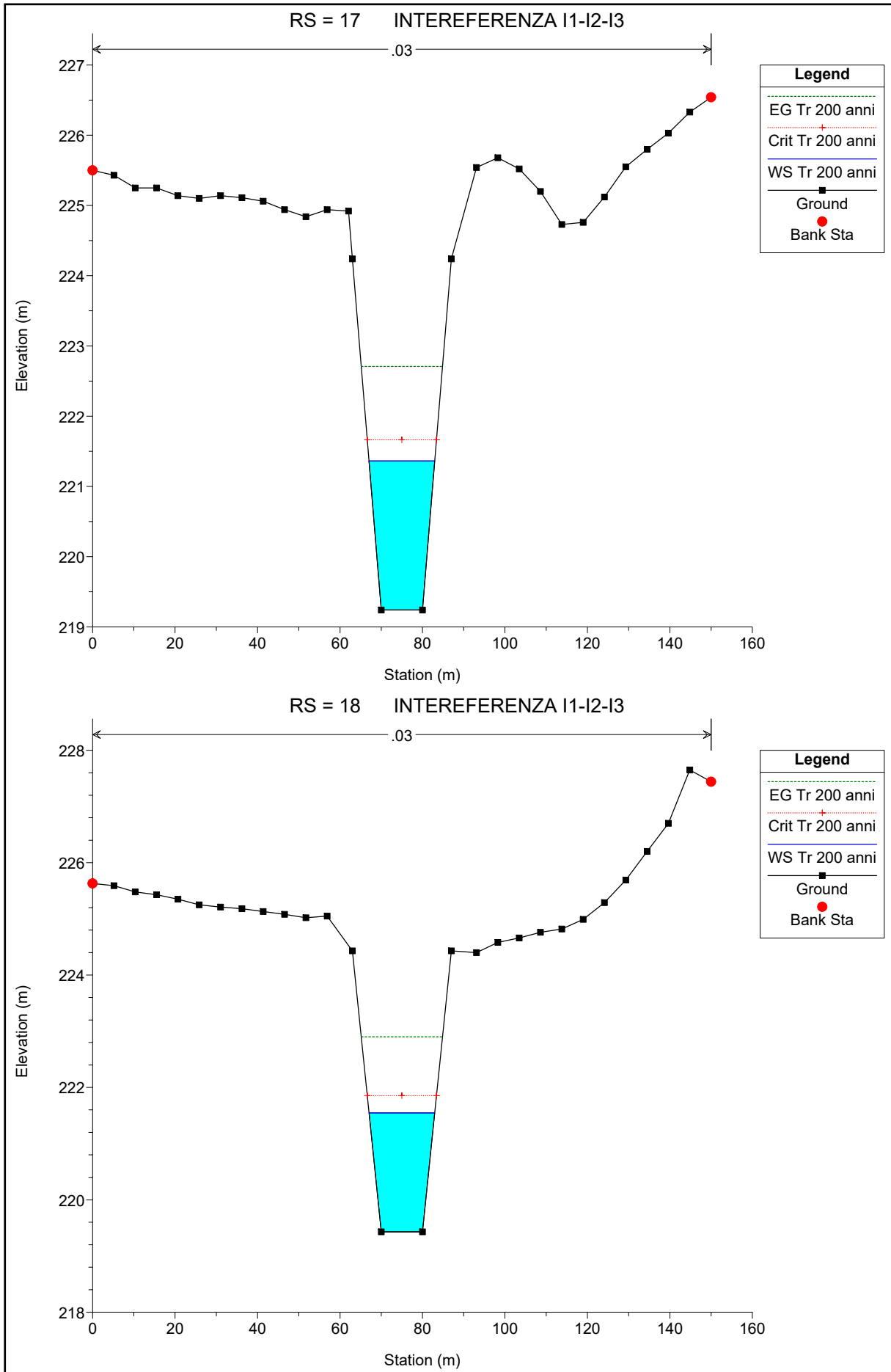


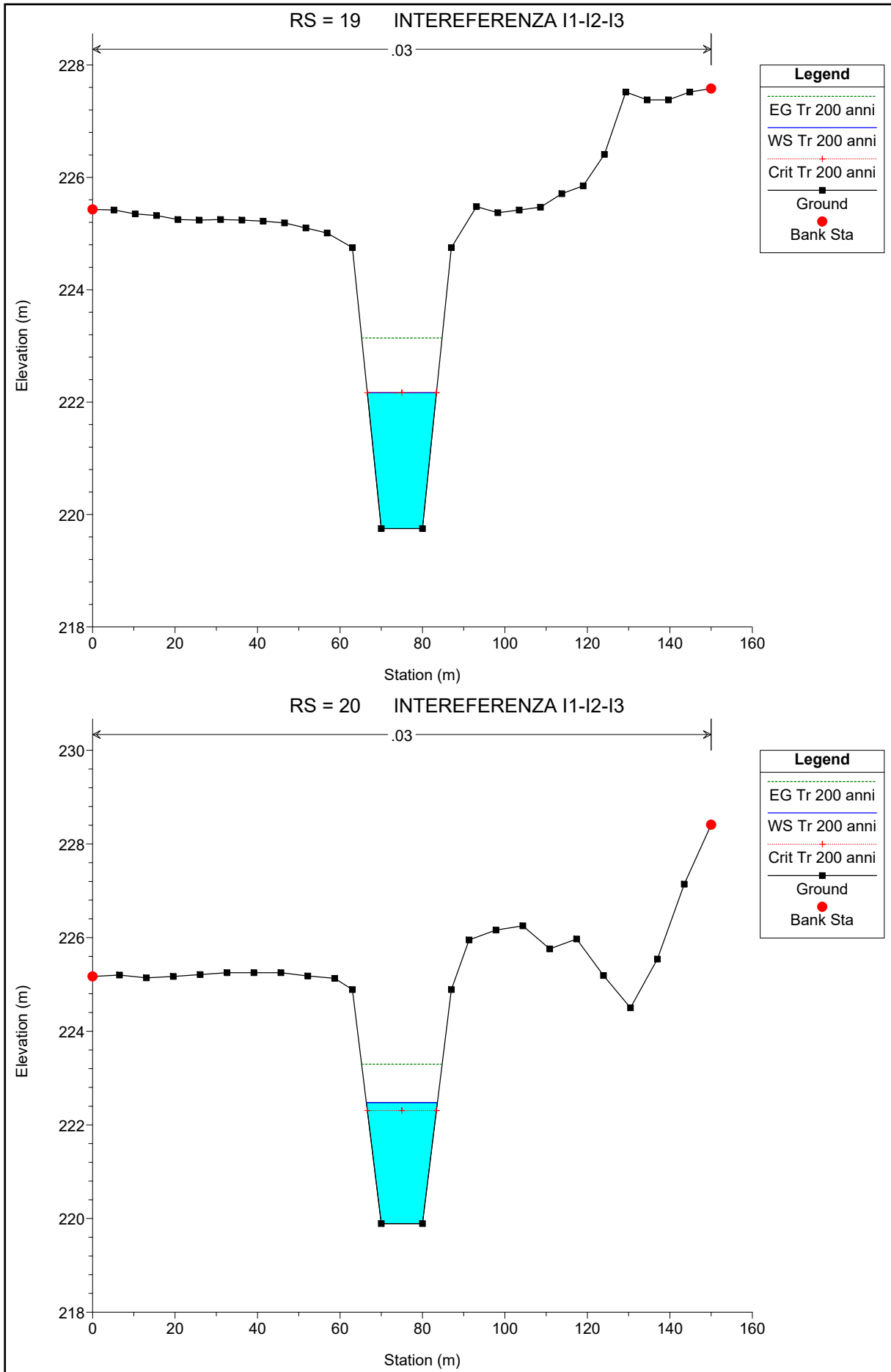


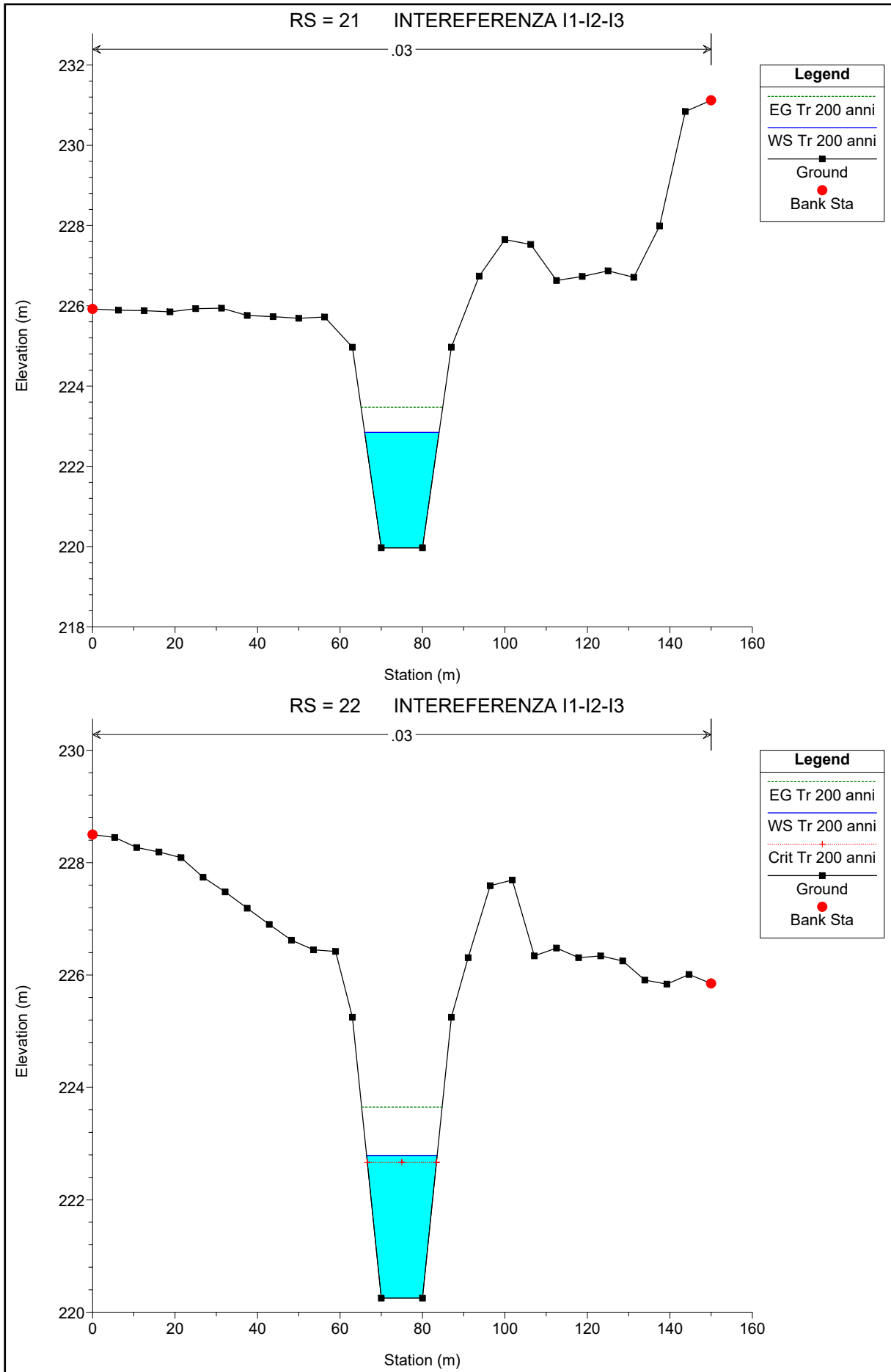


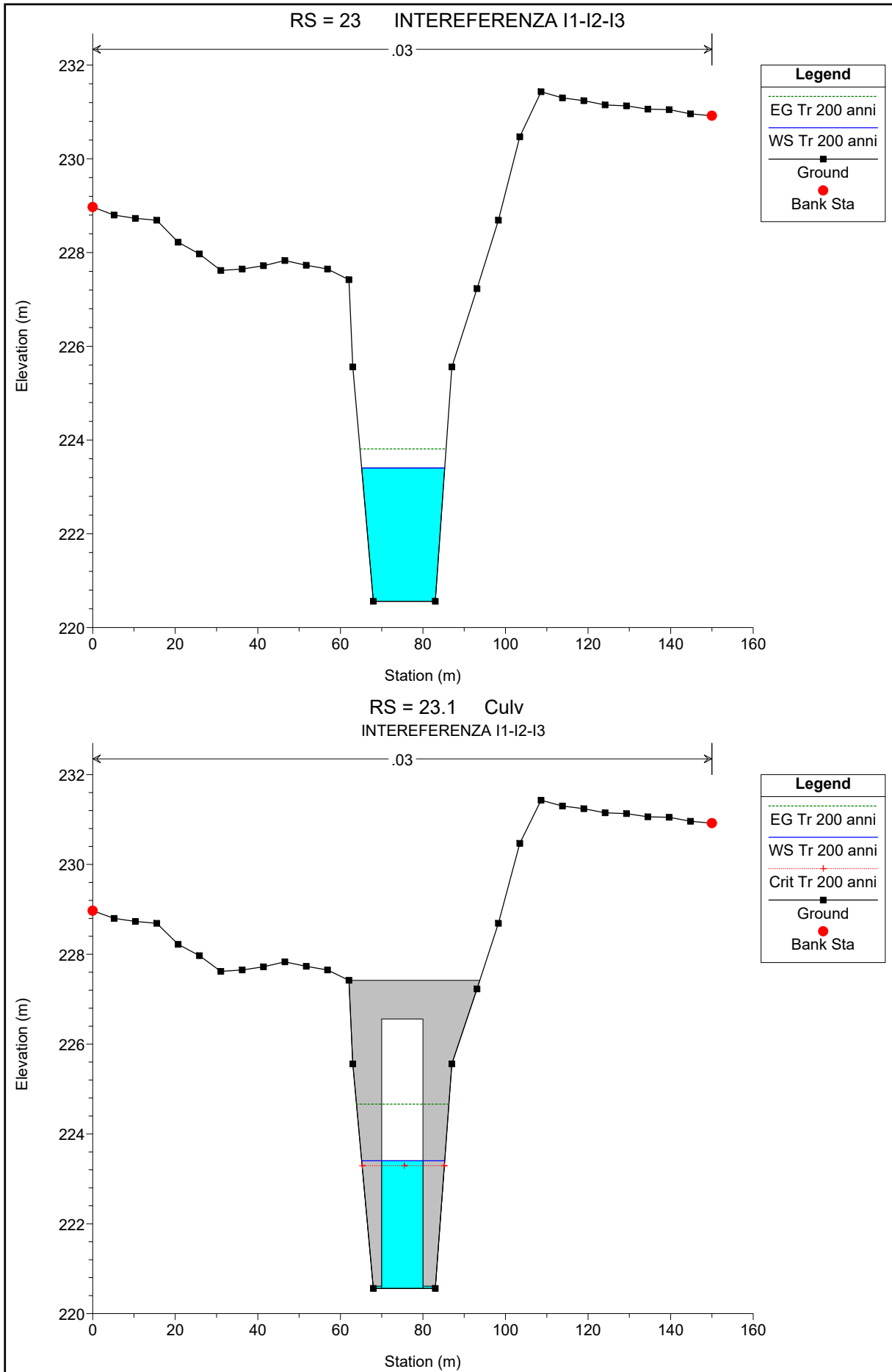


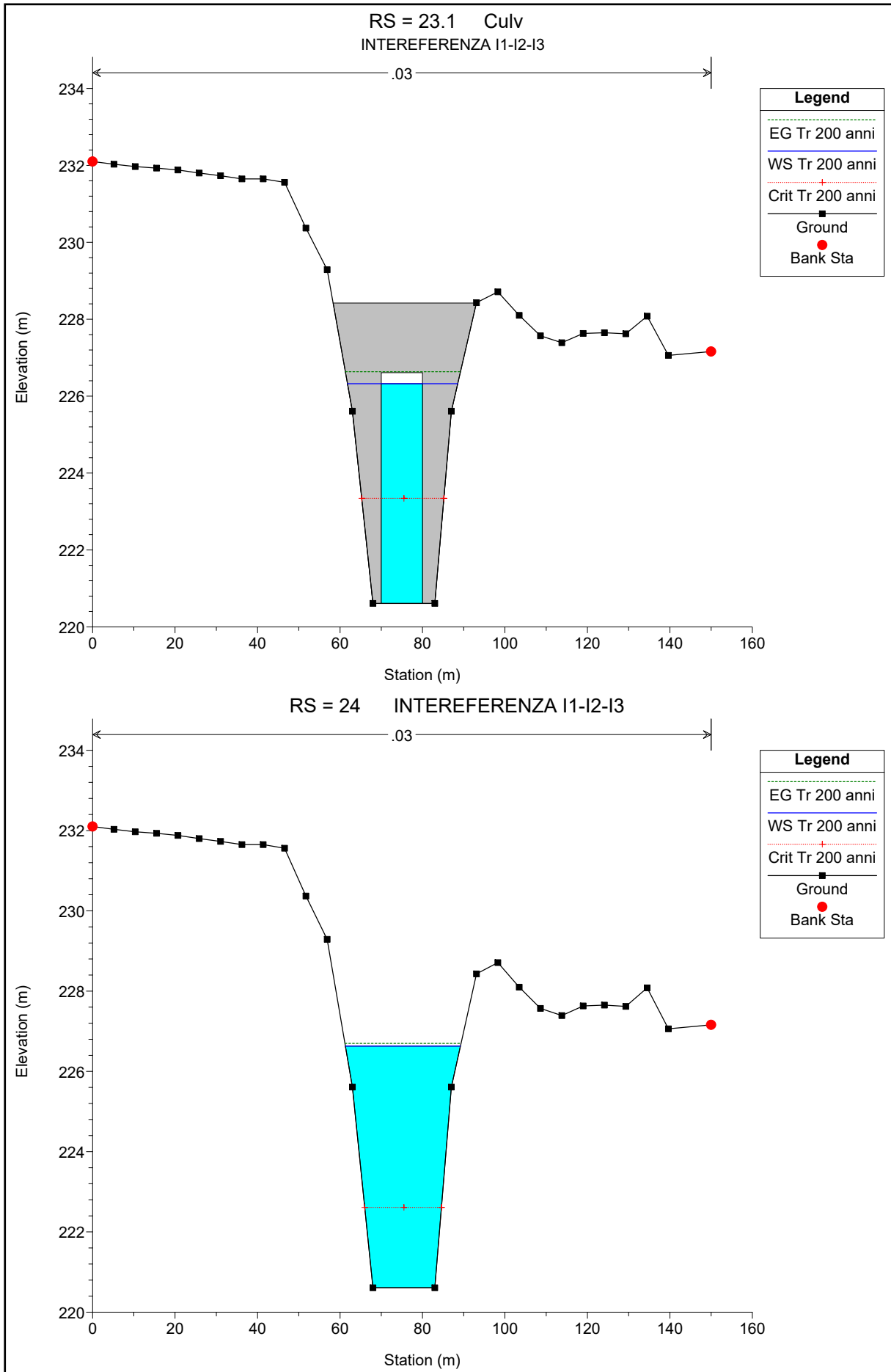


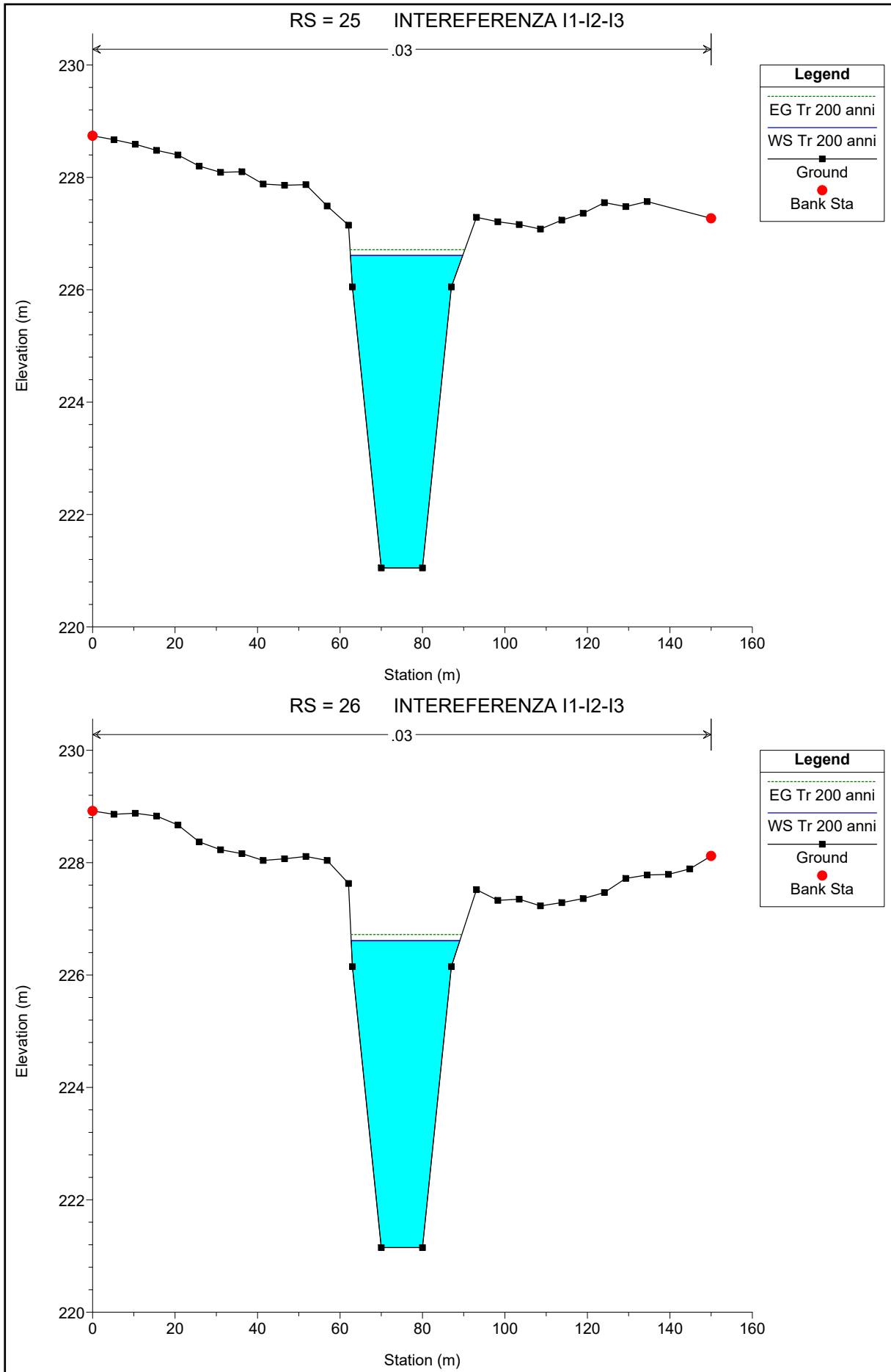


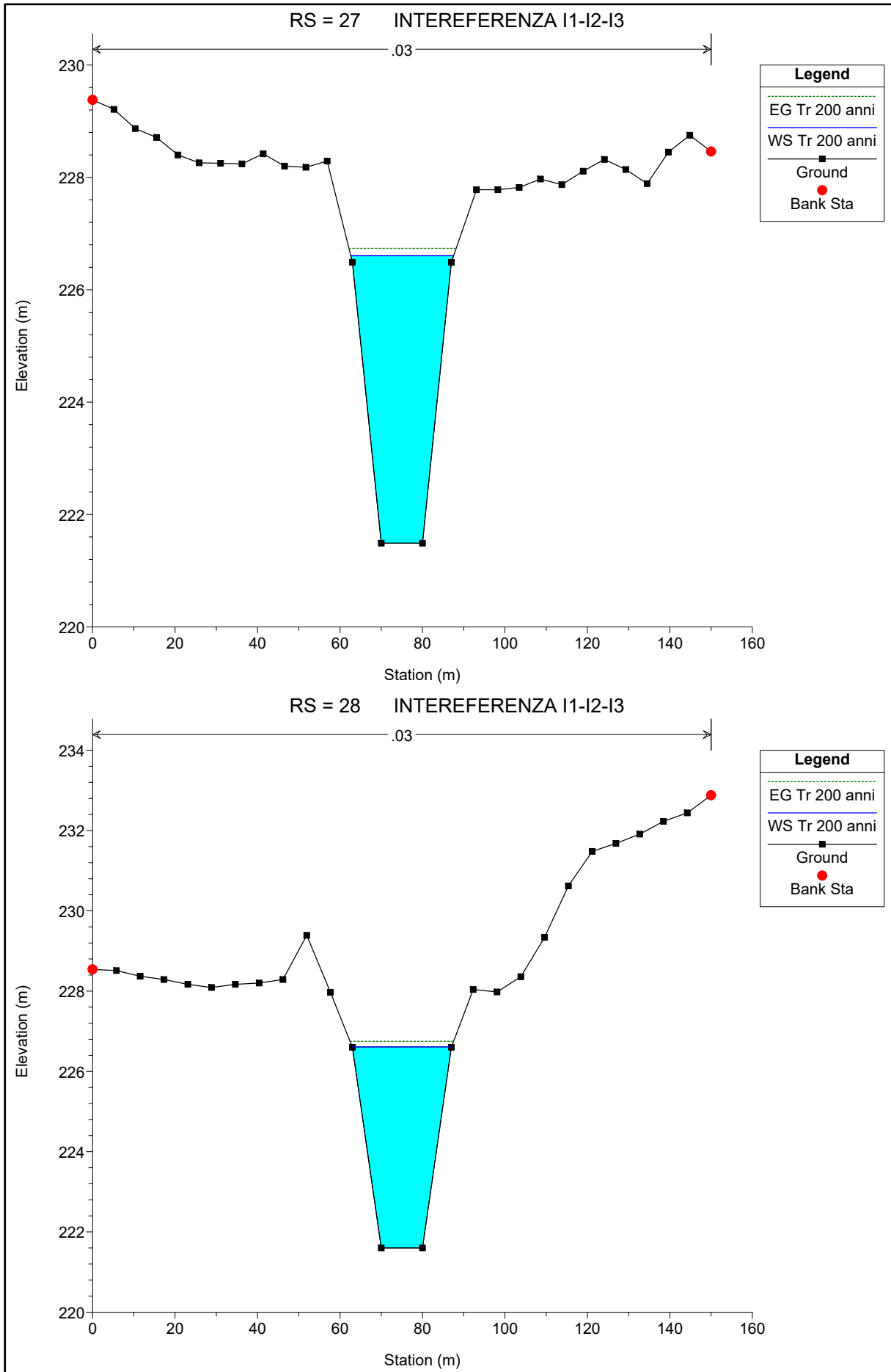


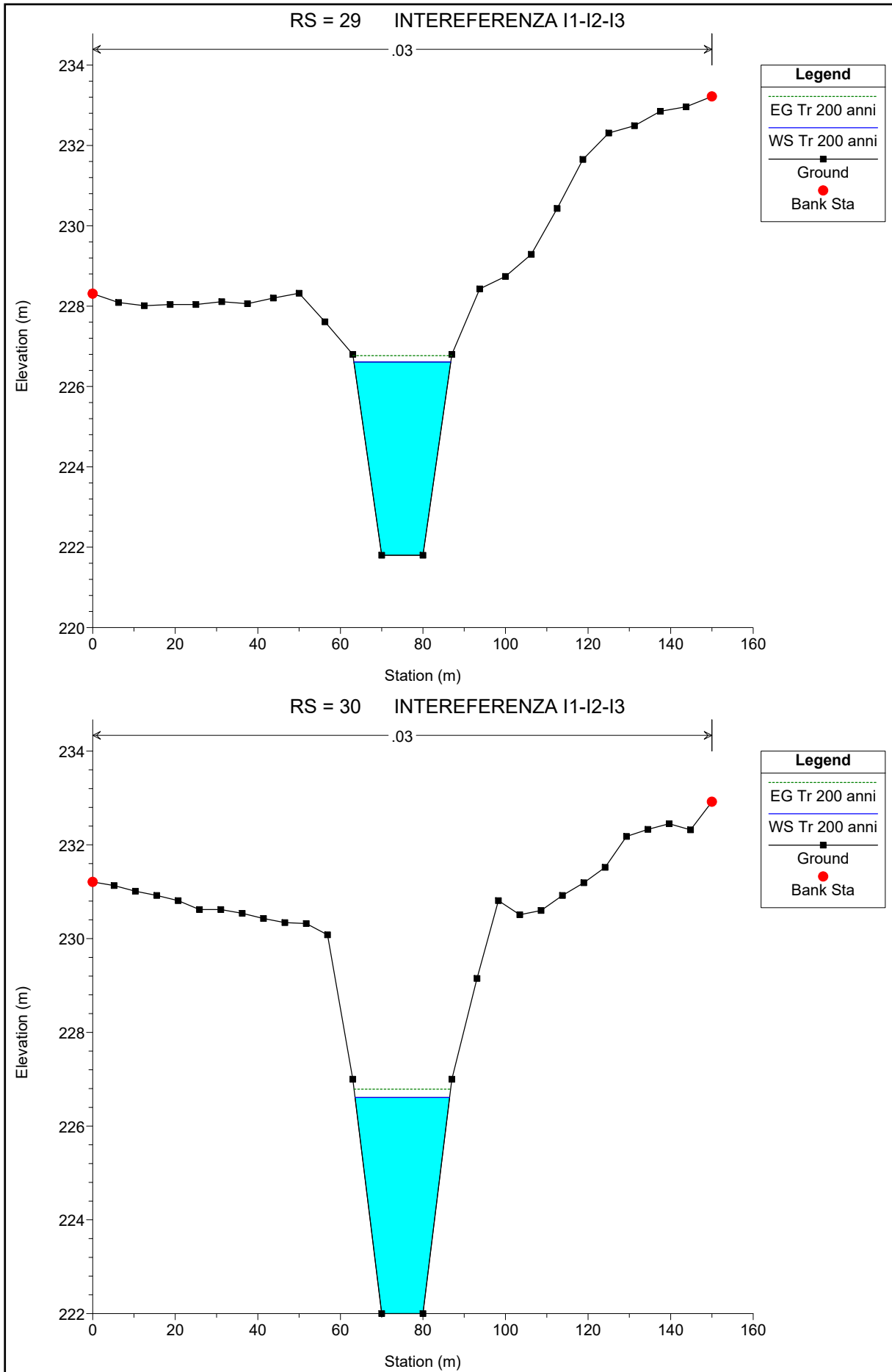


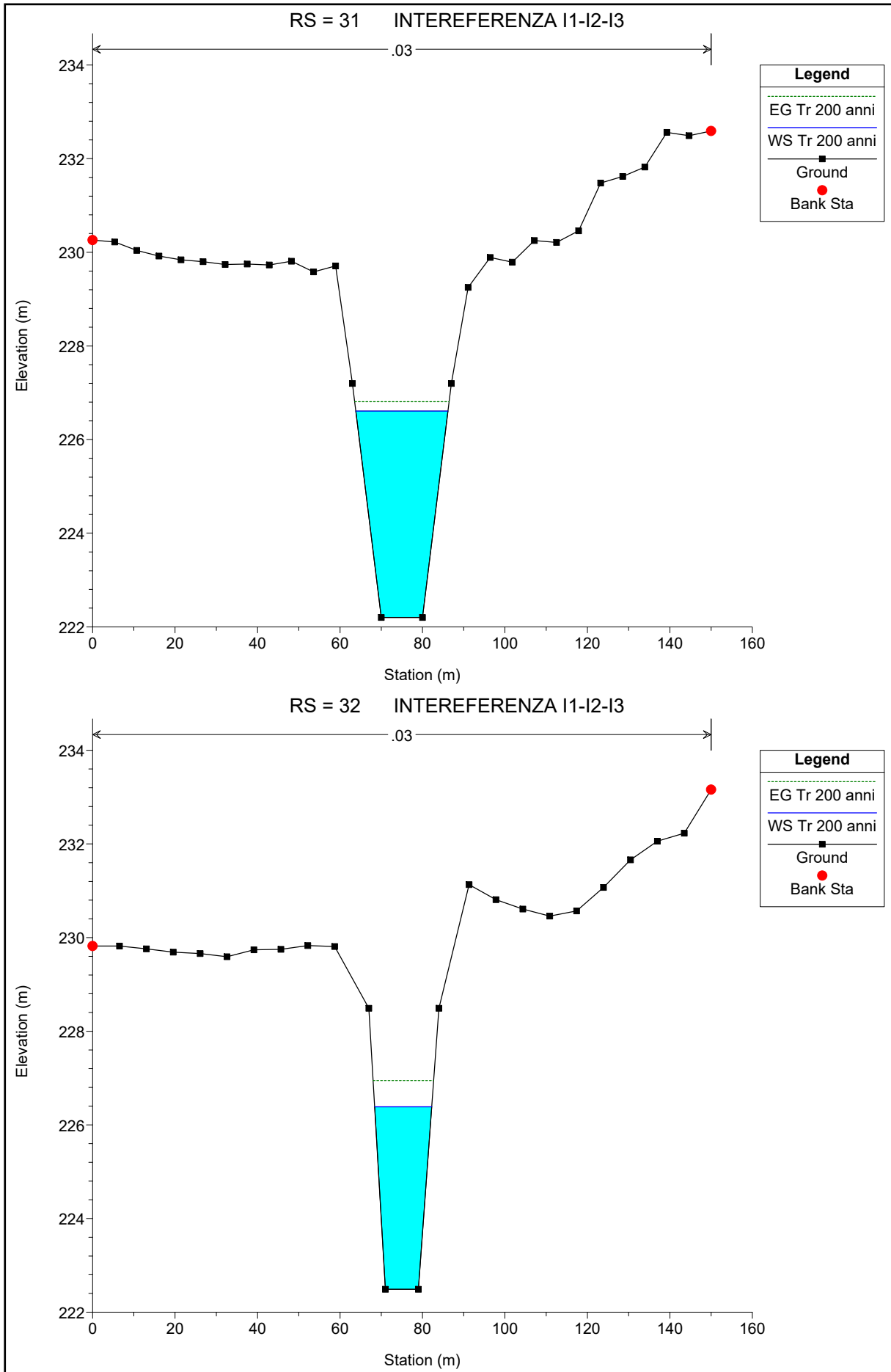


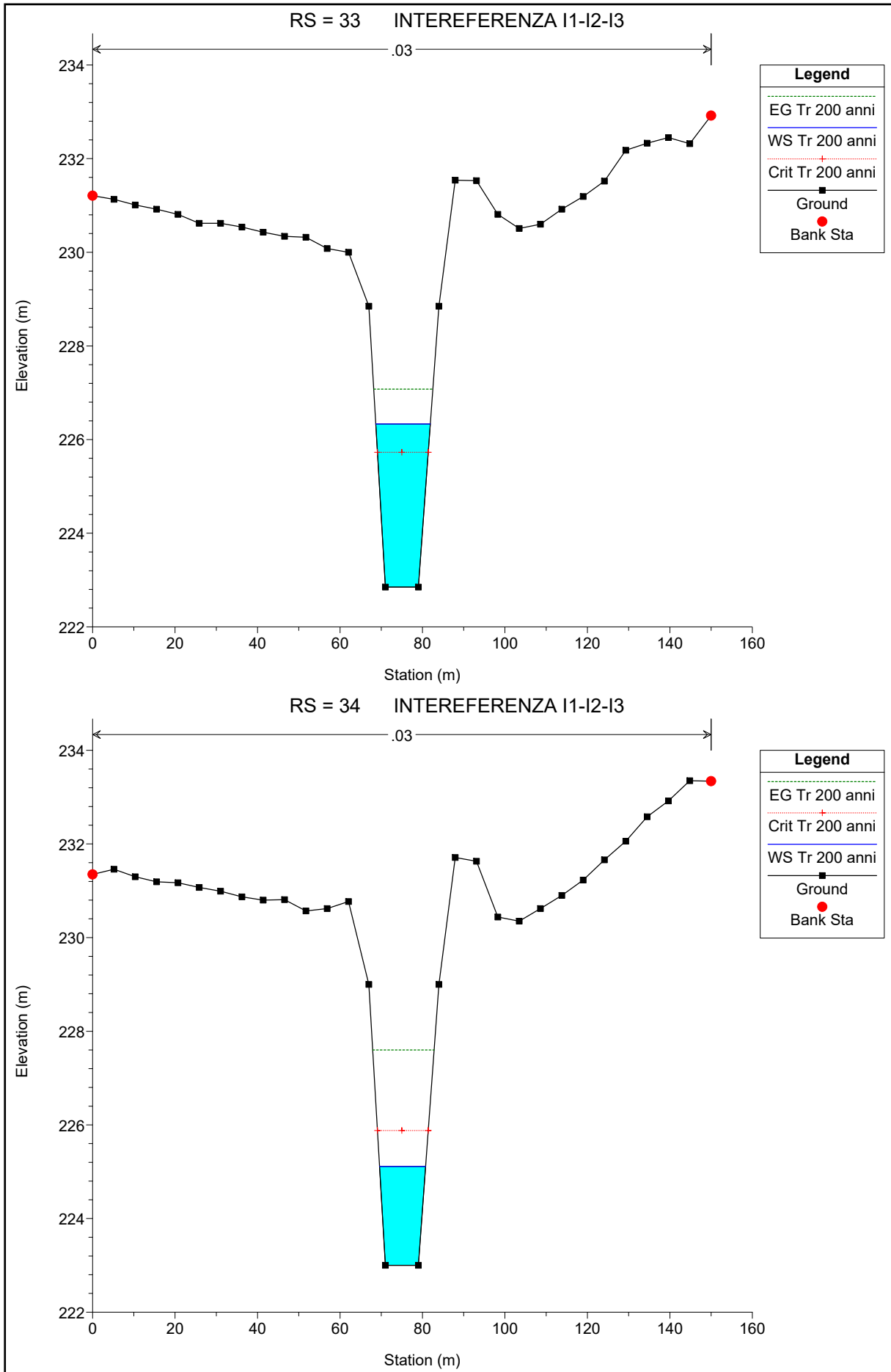


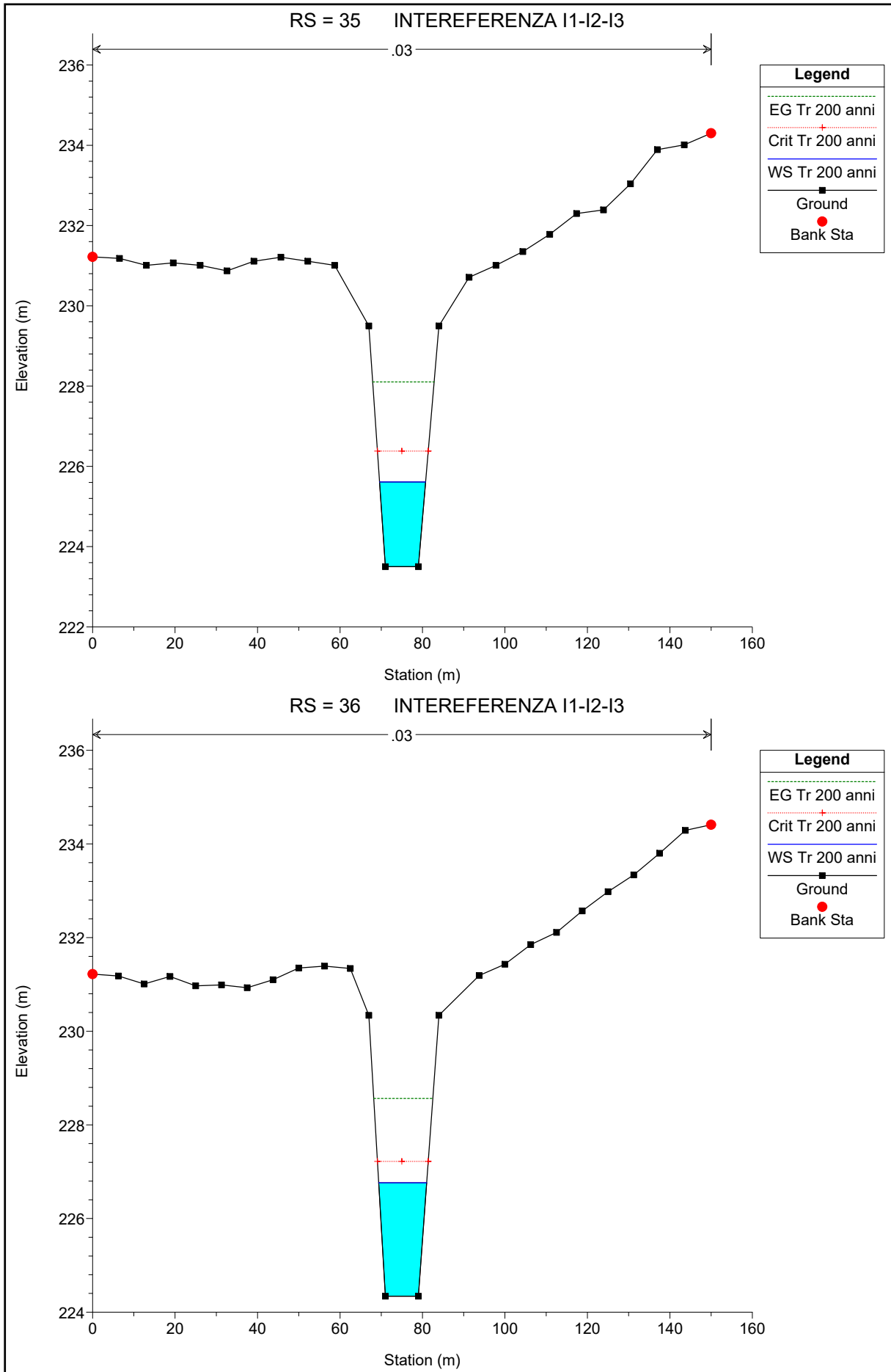


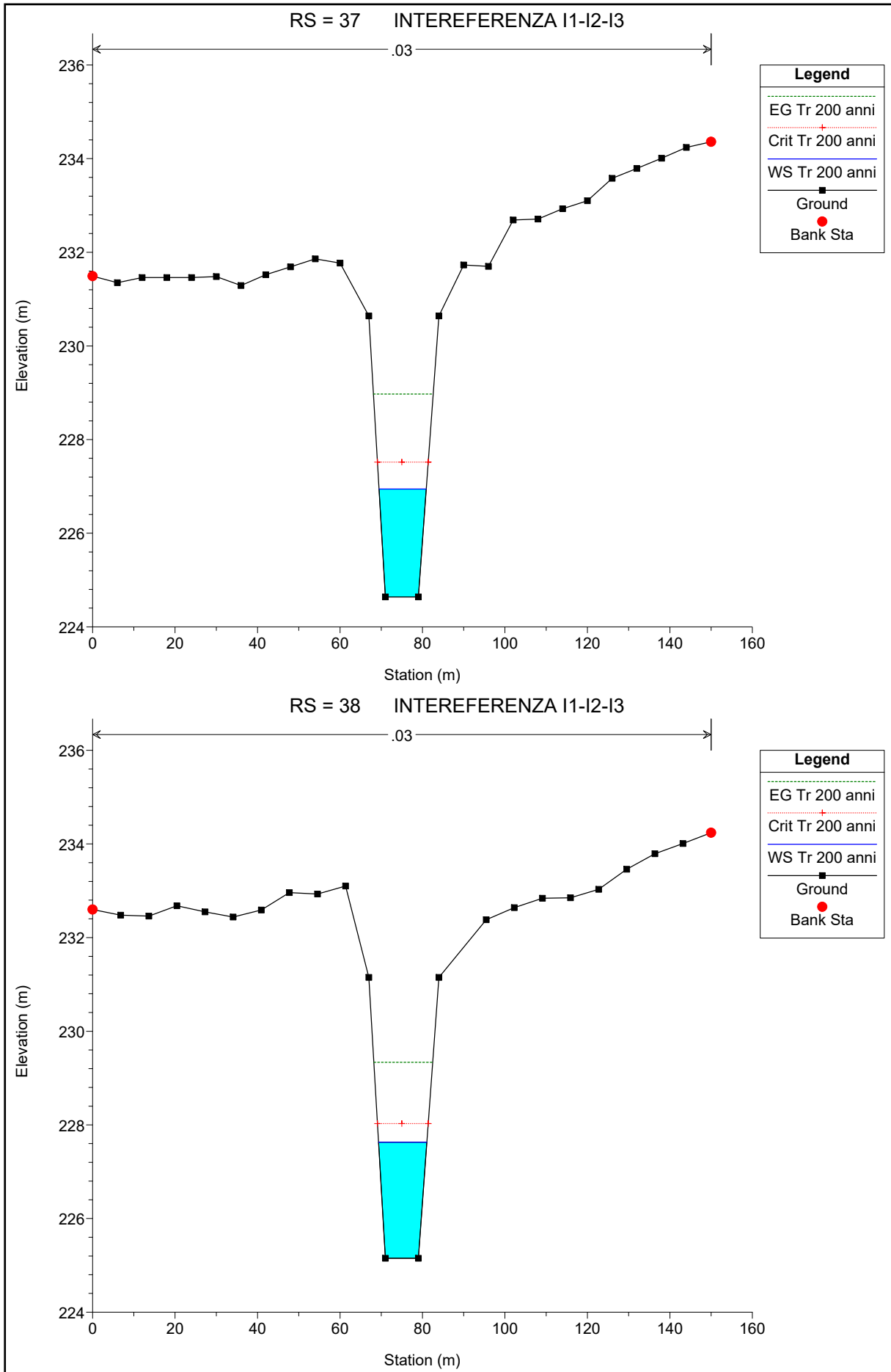


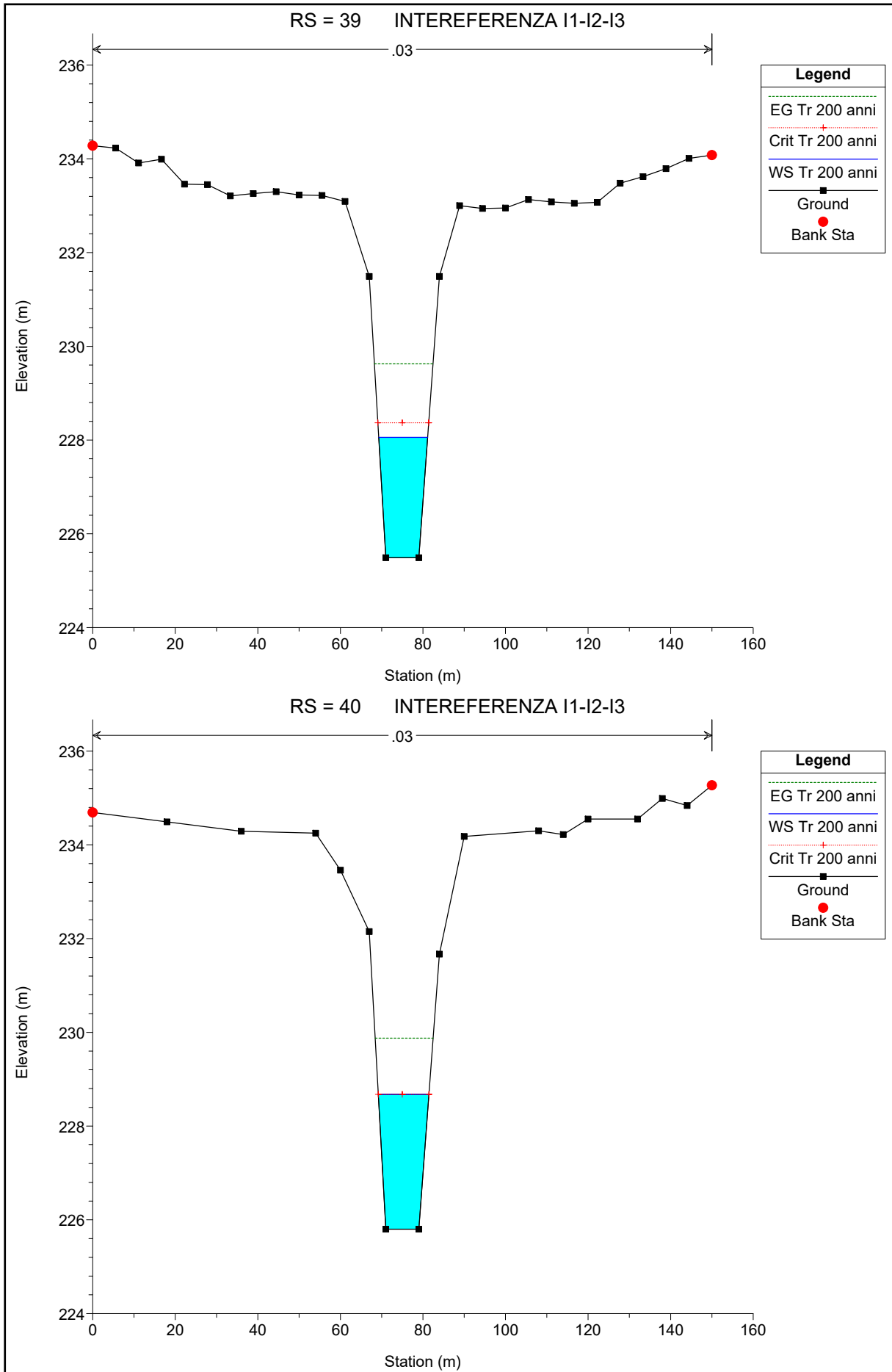


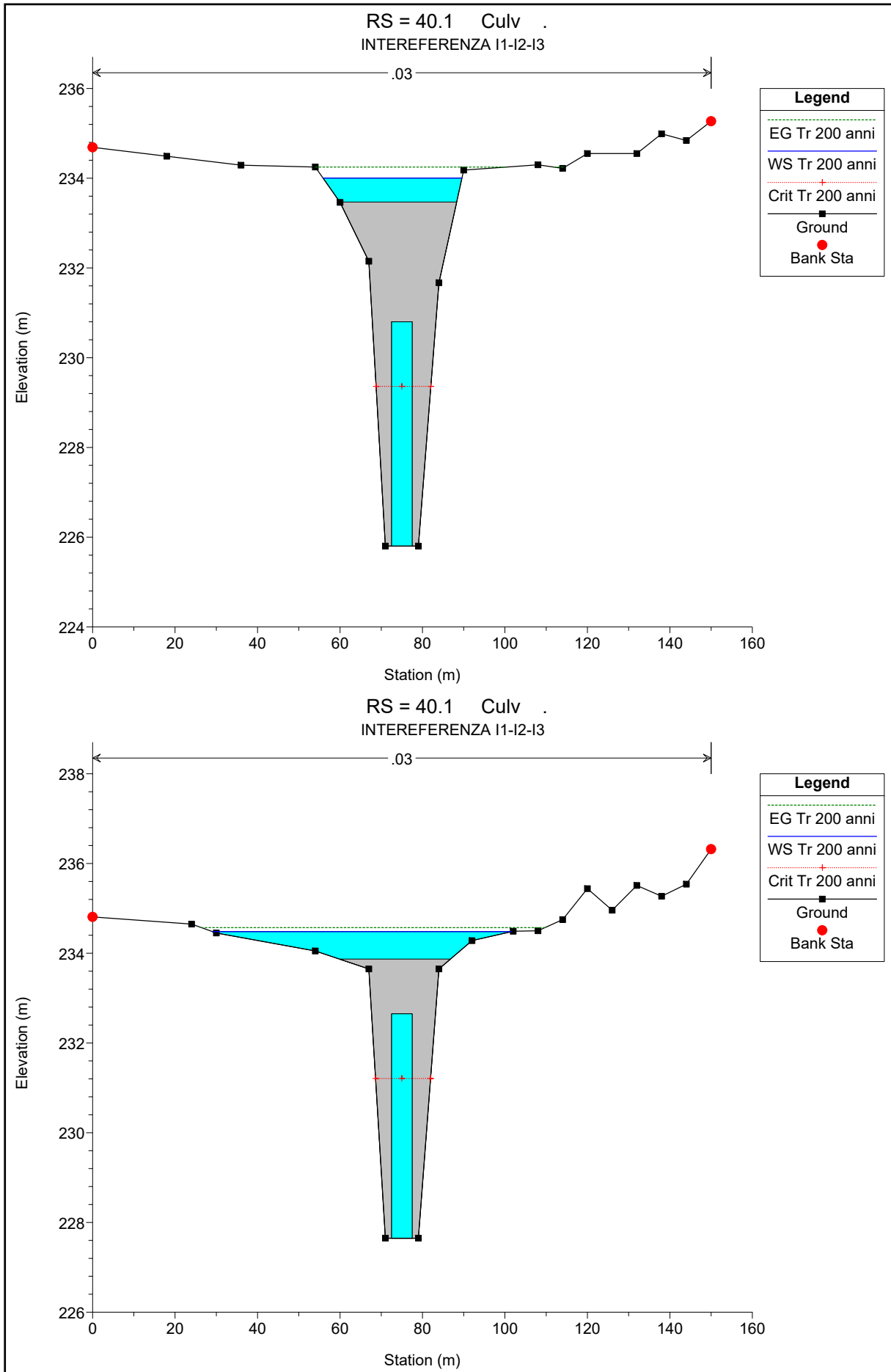


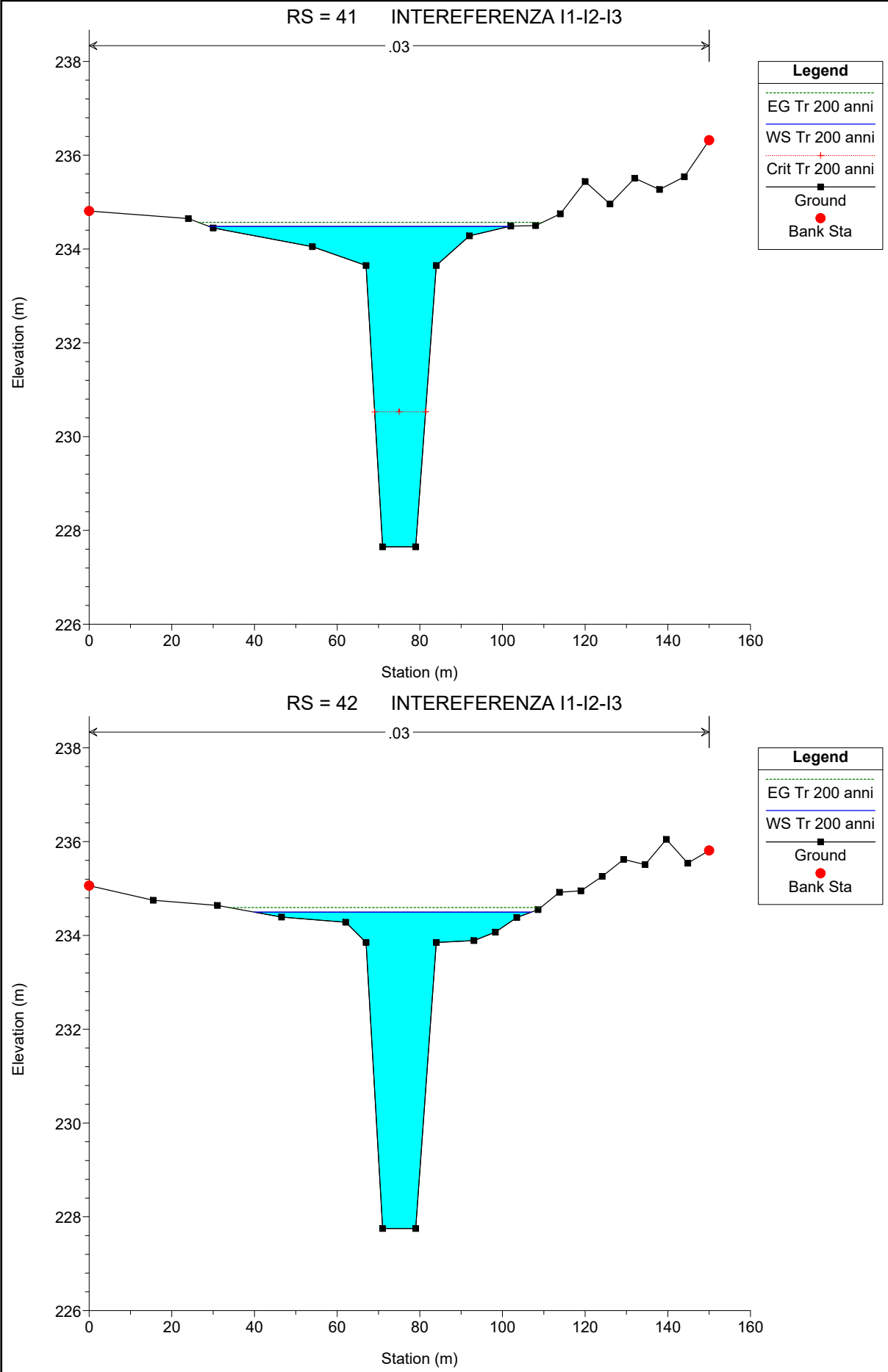


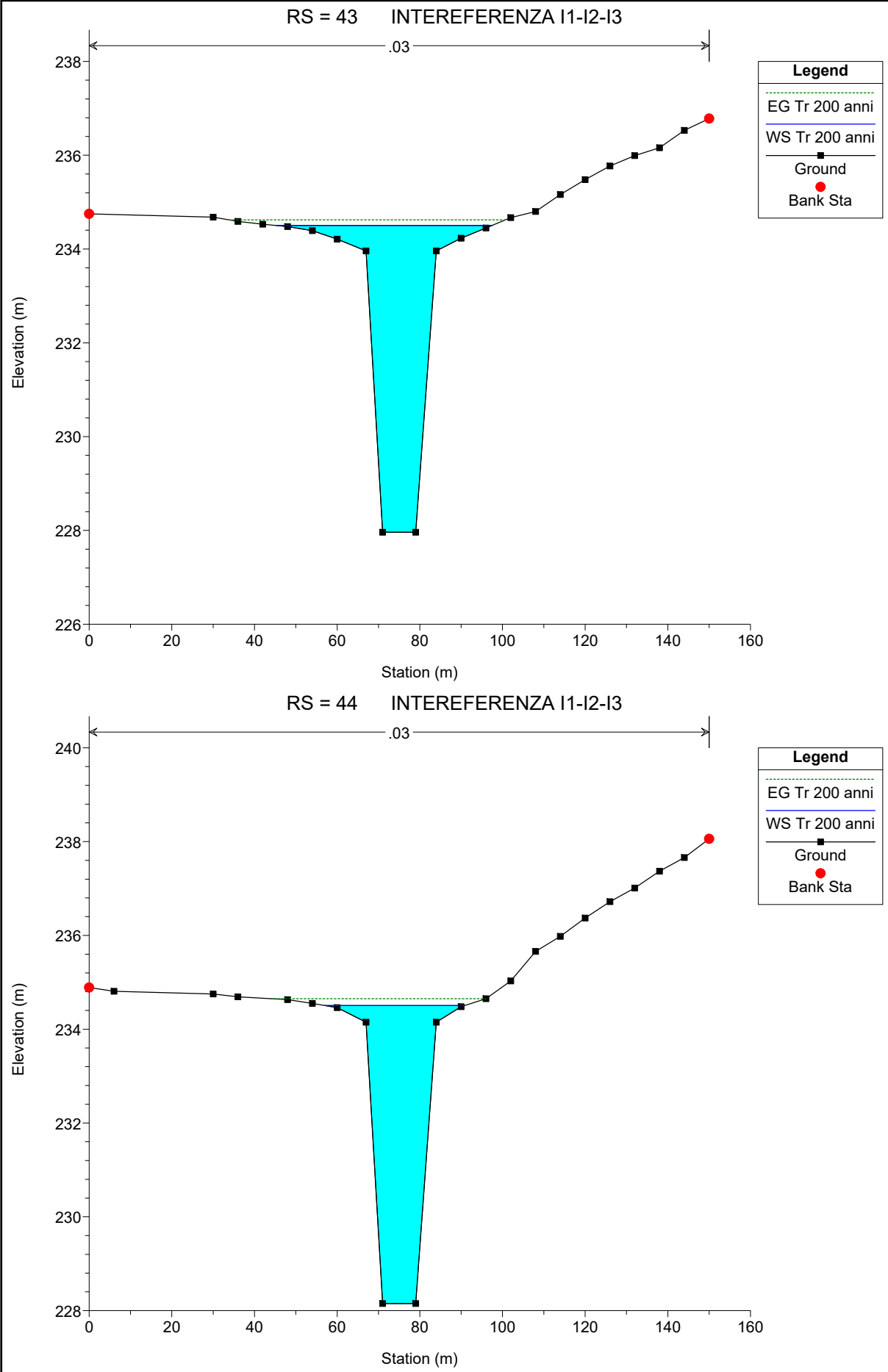


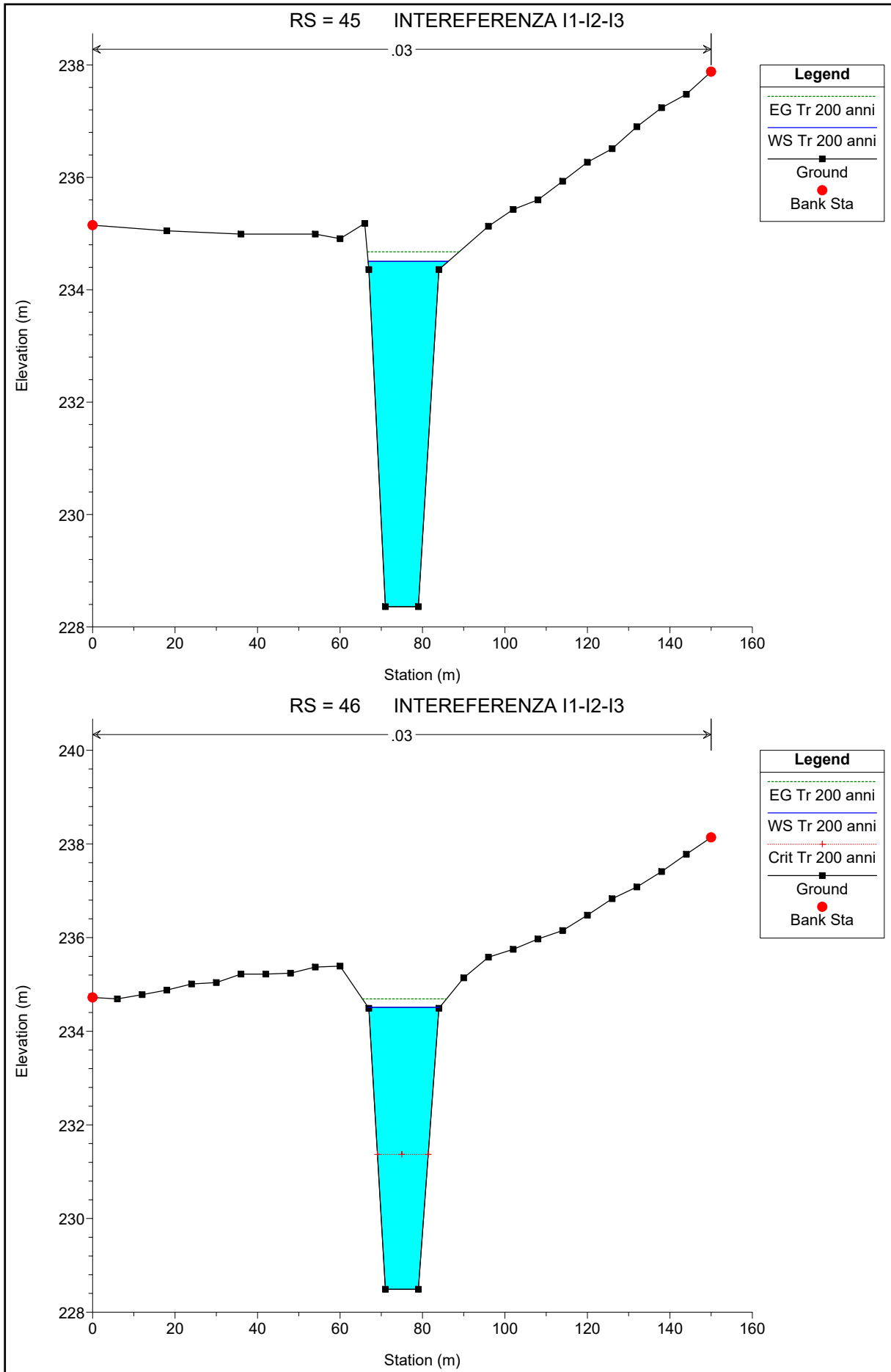












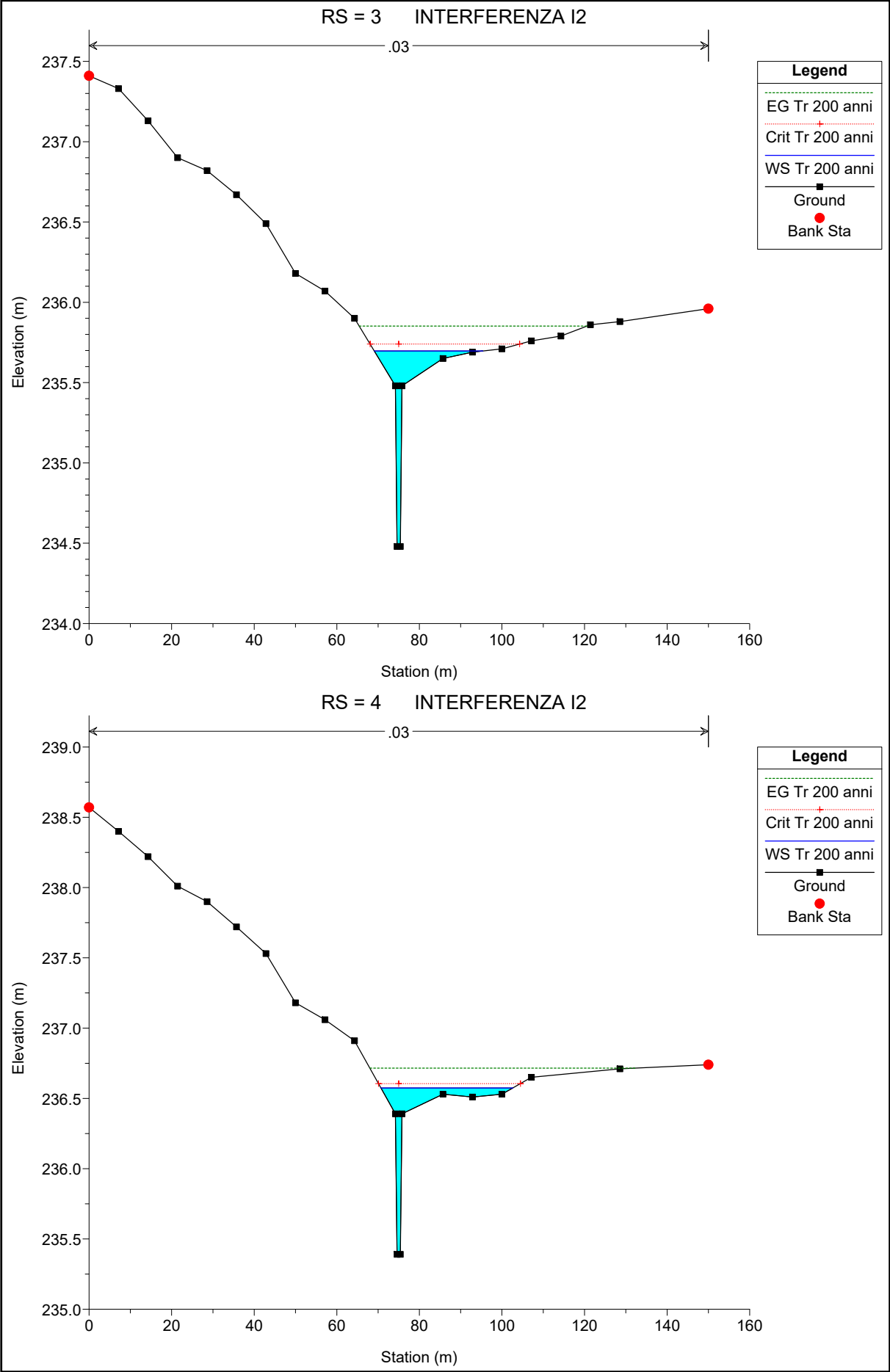


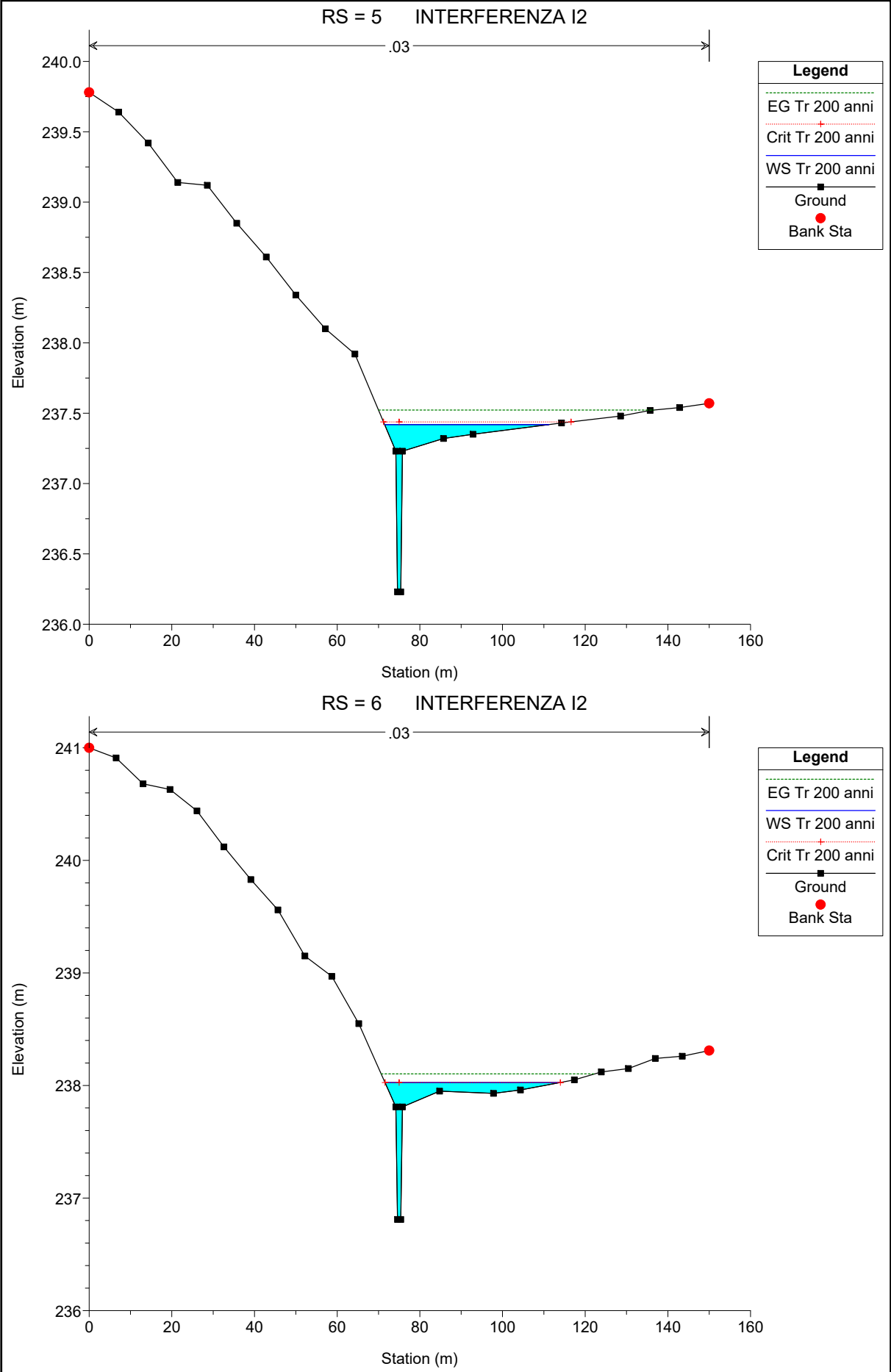
Studio di compatibilità idrologica e idraulica -
Allegato 6 -Output dei risultati ottenuti con il software
Hec-Ras con modellazione delle aree allagabili per
ogni sezione di calcolo

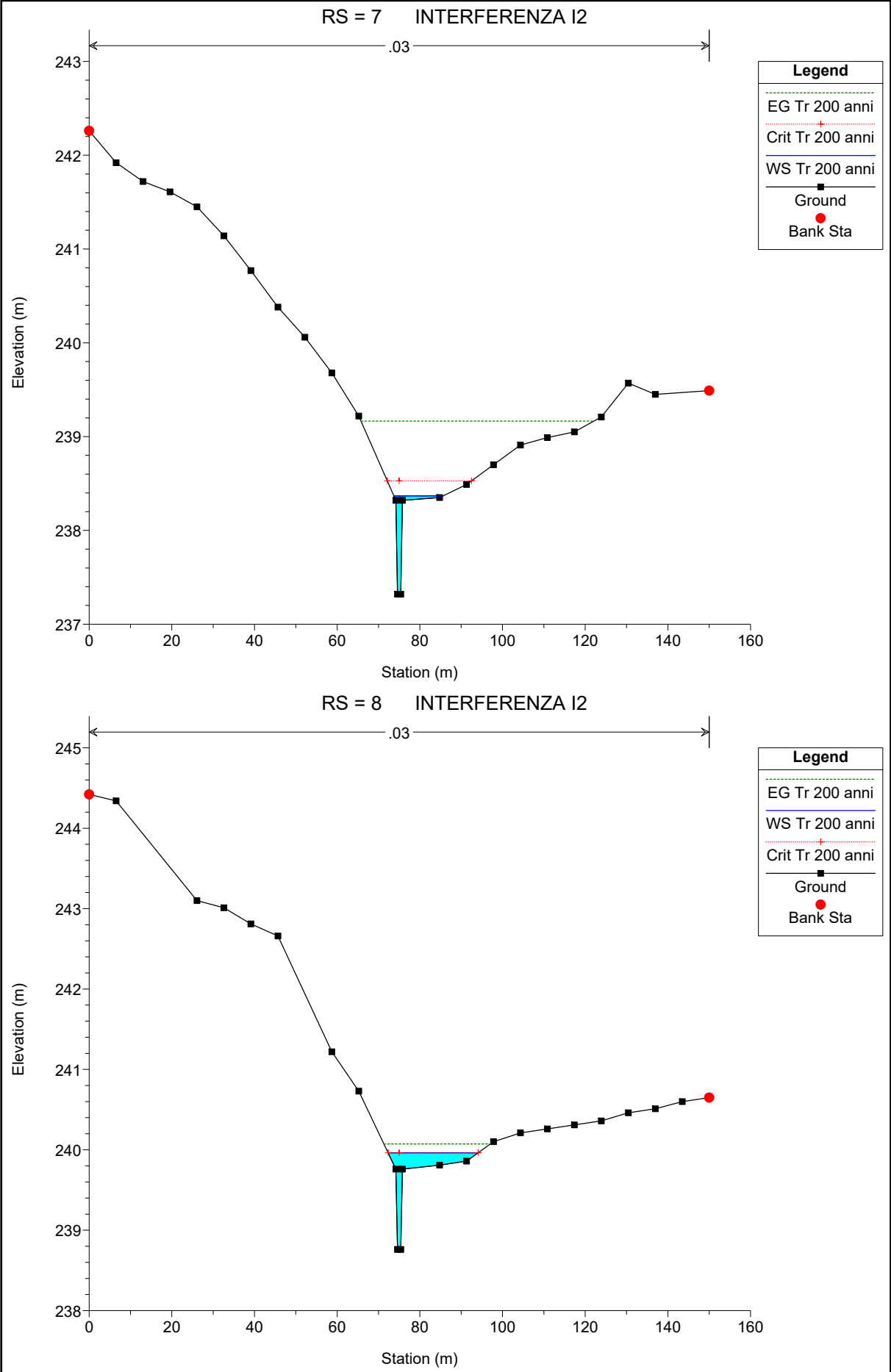
Codice
Revisione
Data
Pagina

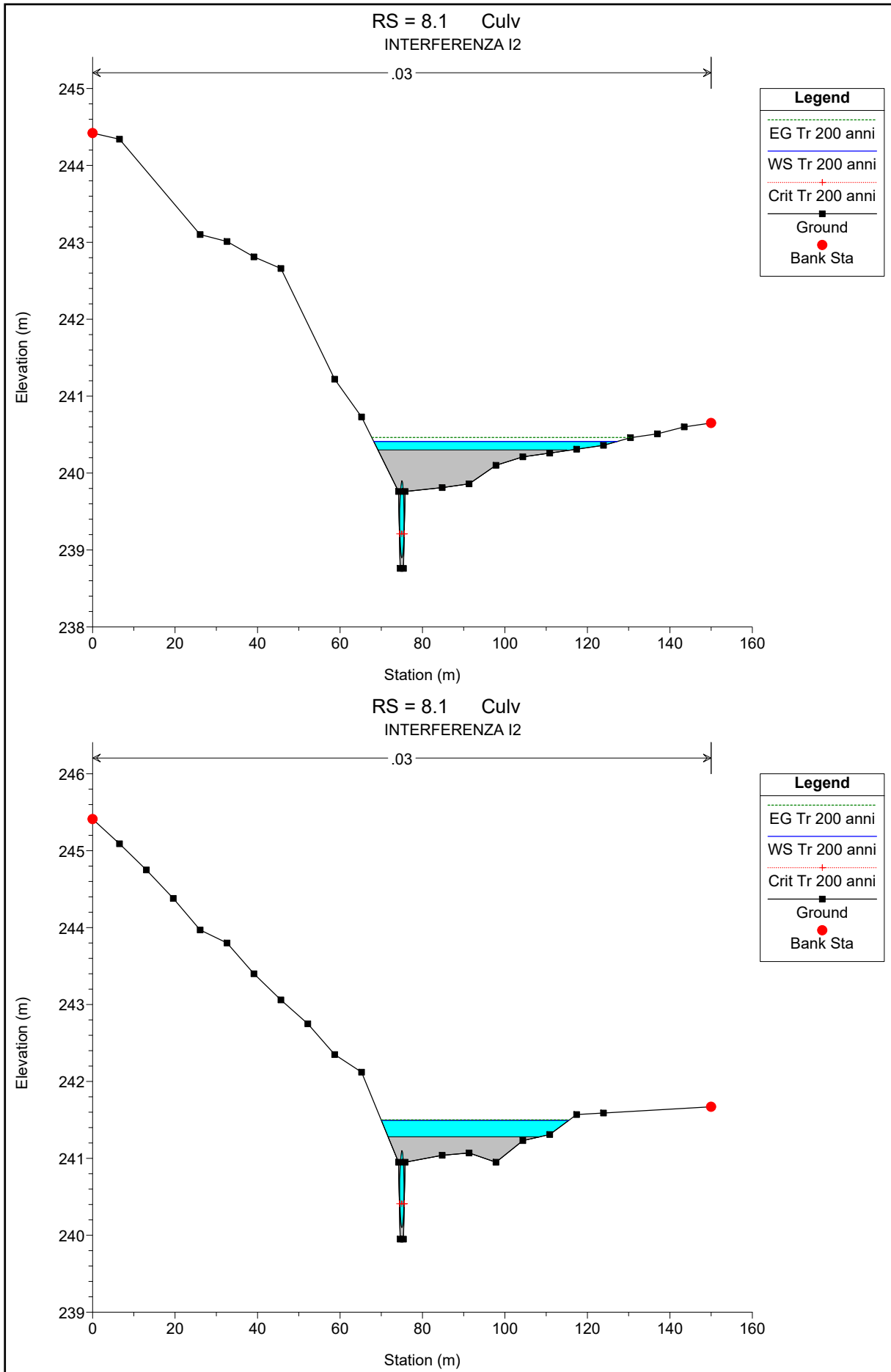
IT_APBA_A_03.8
00
19/09/2022
2 di 7

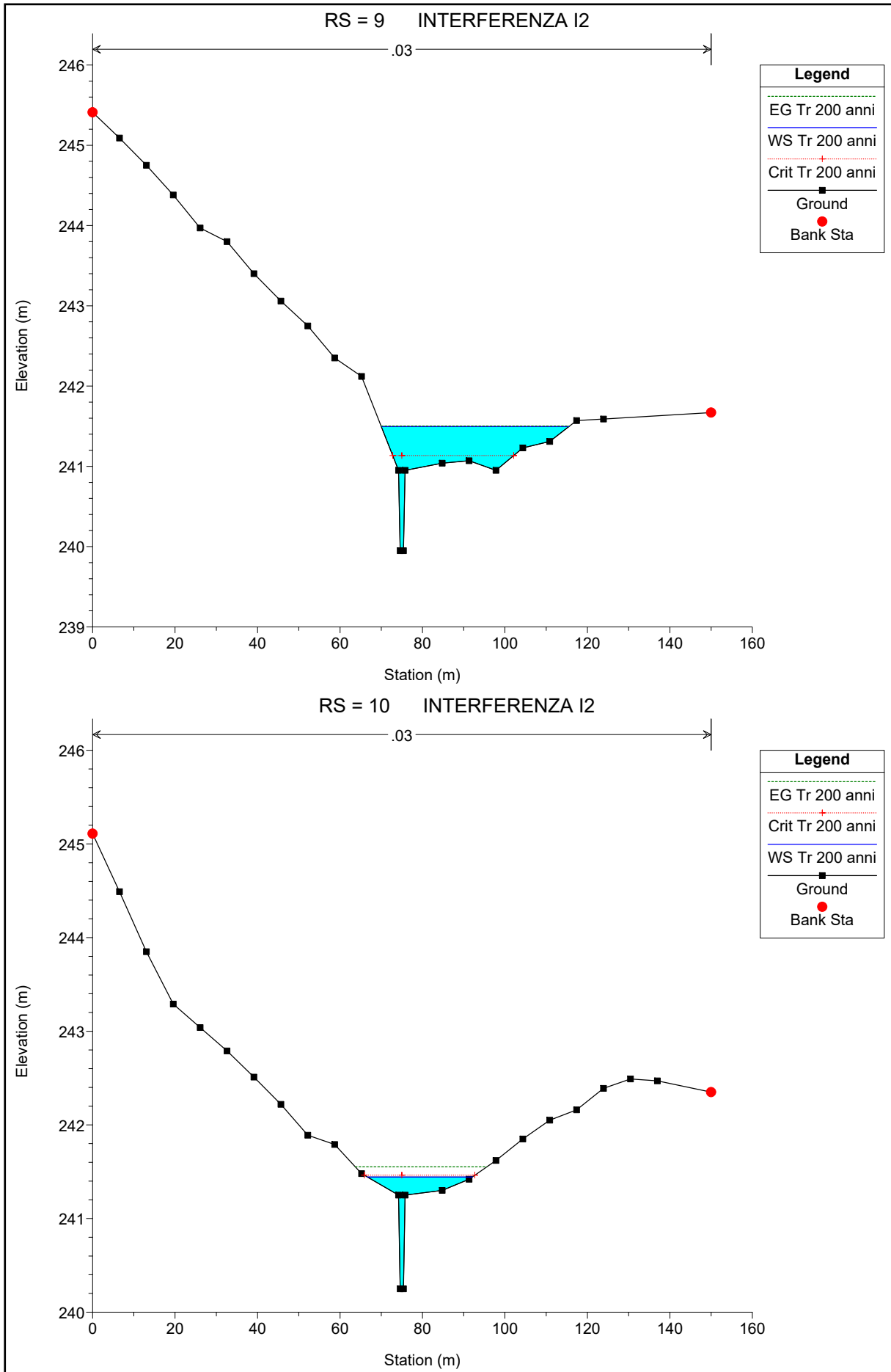
SEZIONI DI CALCOLO INTERFERENZA I2



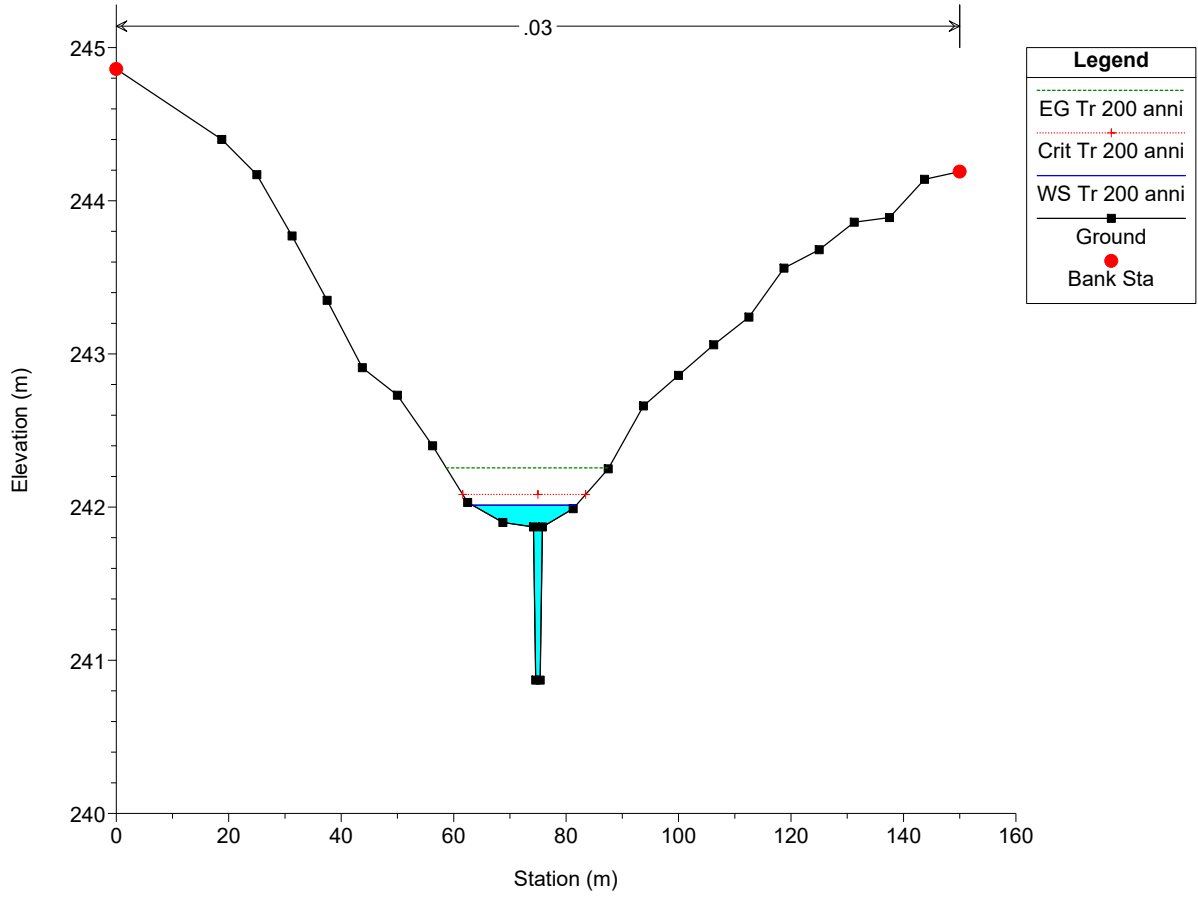








RS = 11 INTERFERENZA I2



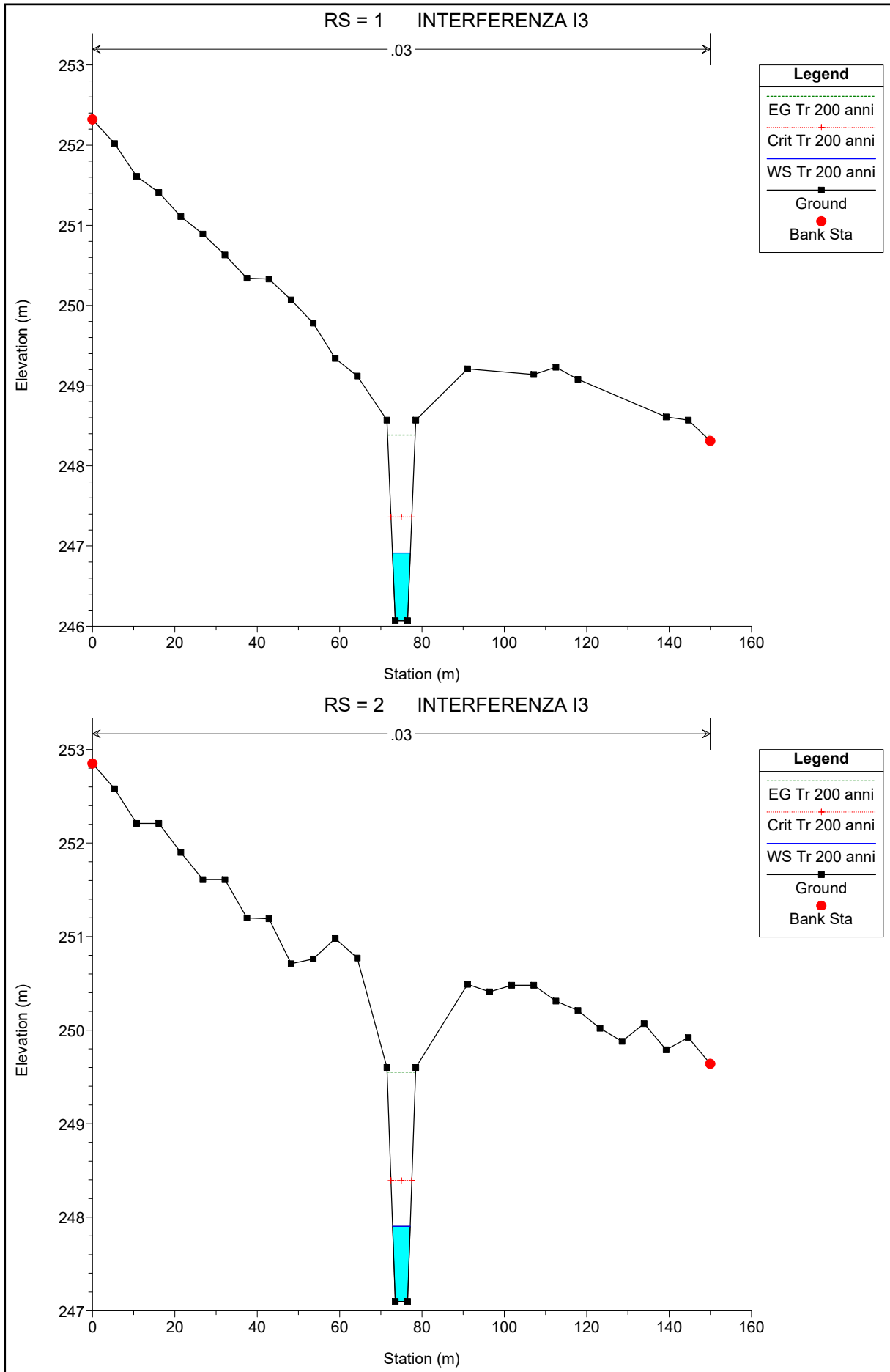


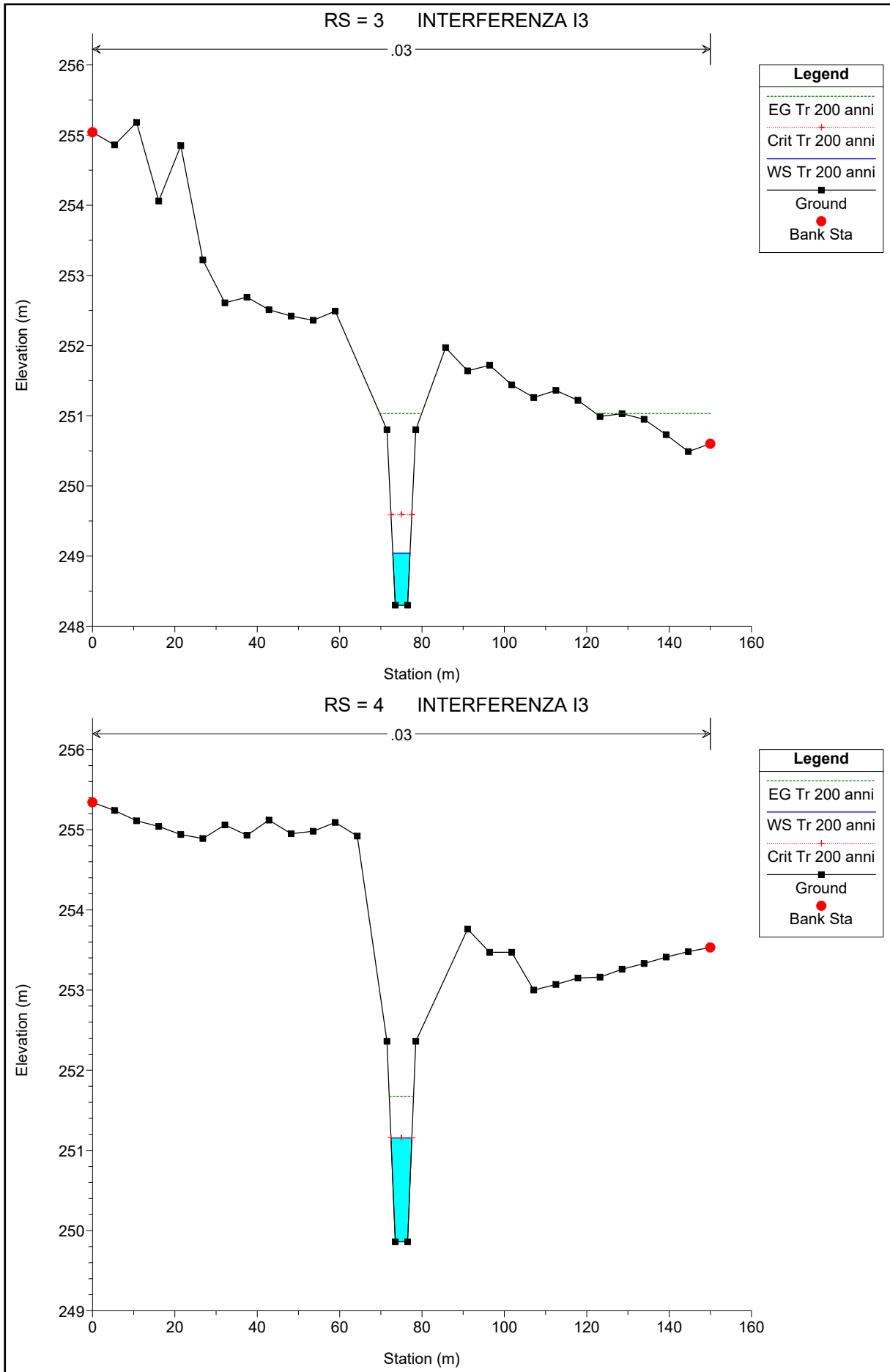
Studio di compatibilità idrologica e idraulica -
Allegato 6 -Output dei risultati ottenuti con il software
Hec-Ras con modellazione delle aree allagabili per
ogni sezione di calcolo

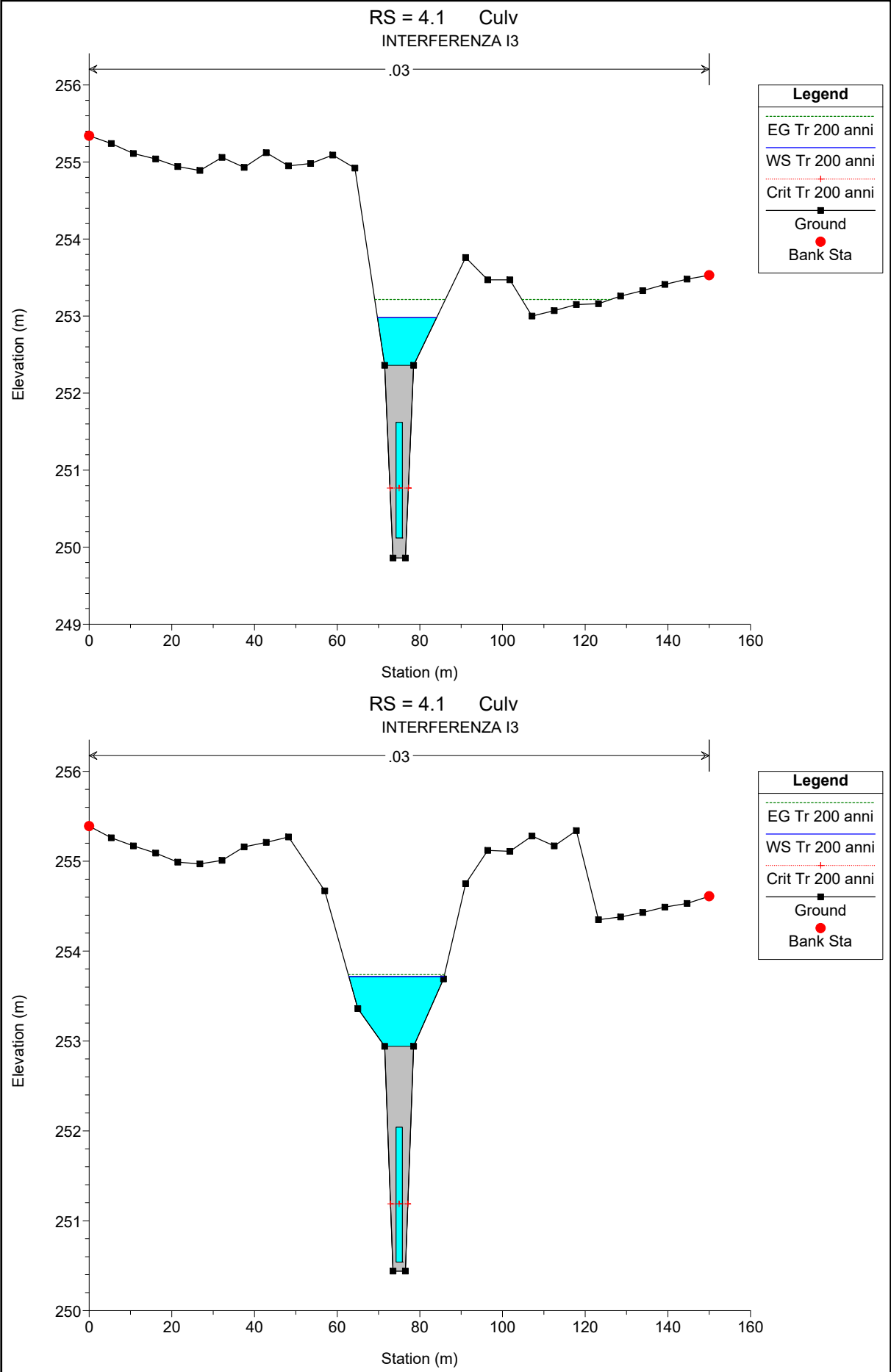
Codice
Revisione
Data
Pagina

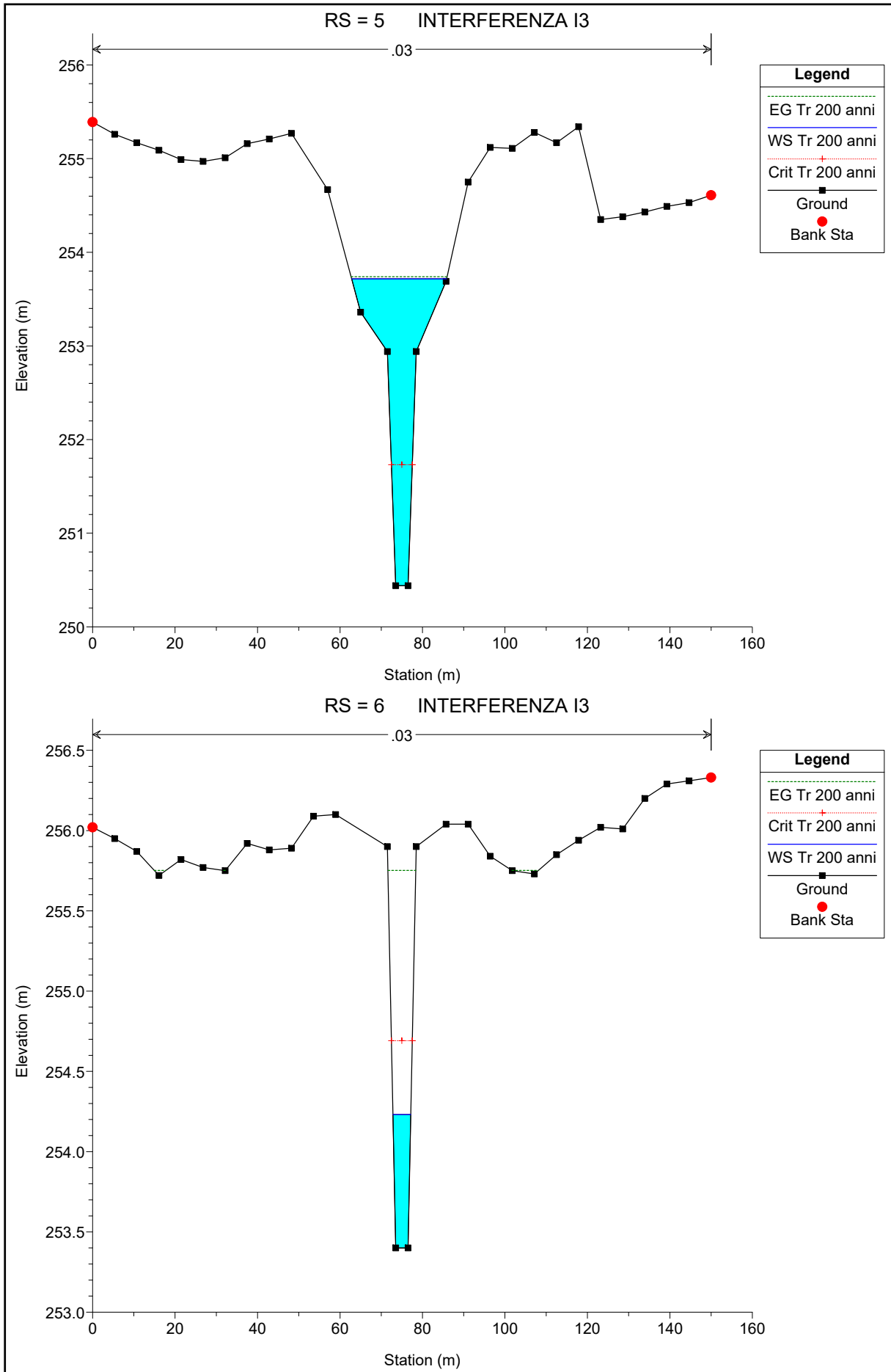
IT_APBA_A_03.8
00
19/09/2022
3 di 7

SEZIONI DI CALCOLO INTERFERENZA I3

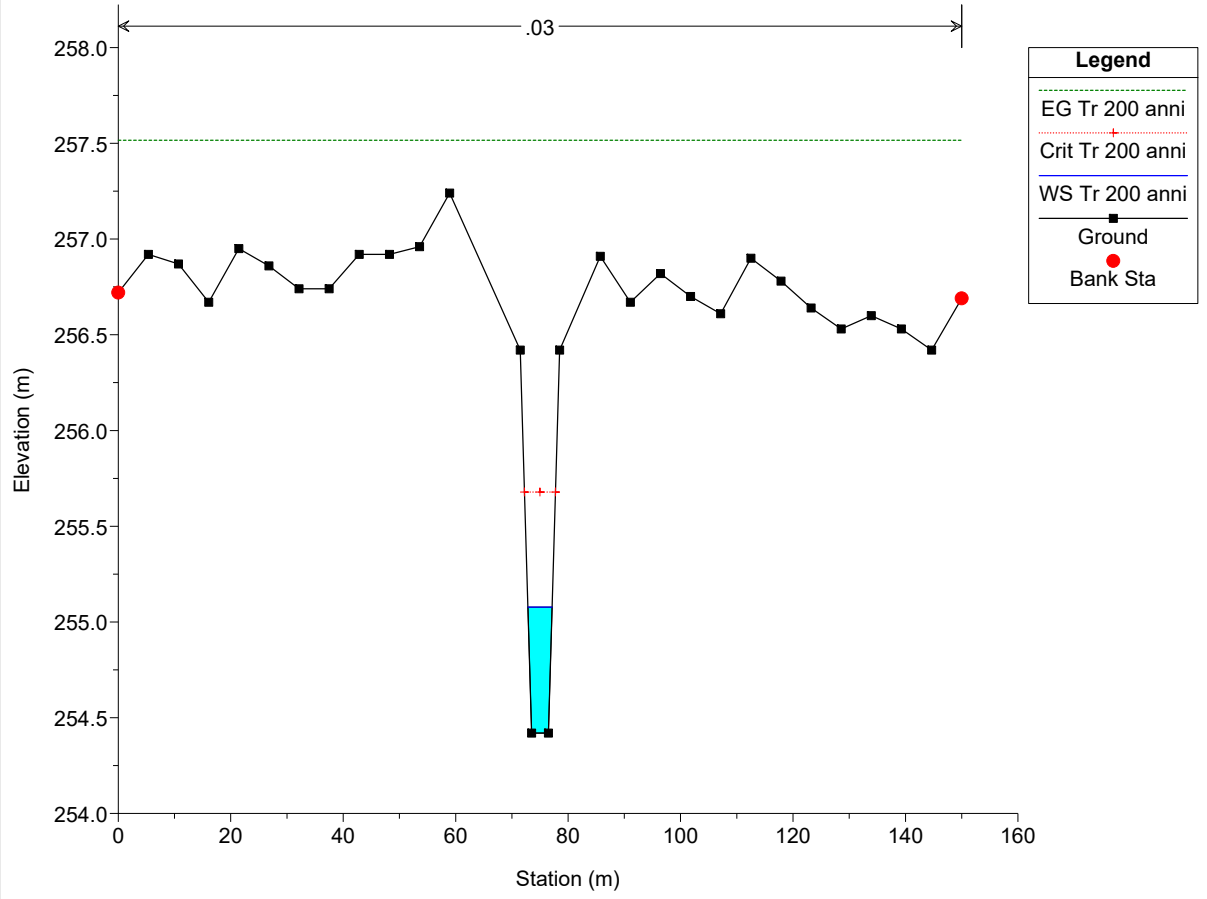








RS = 7 INTERFERENZA I3



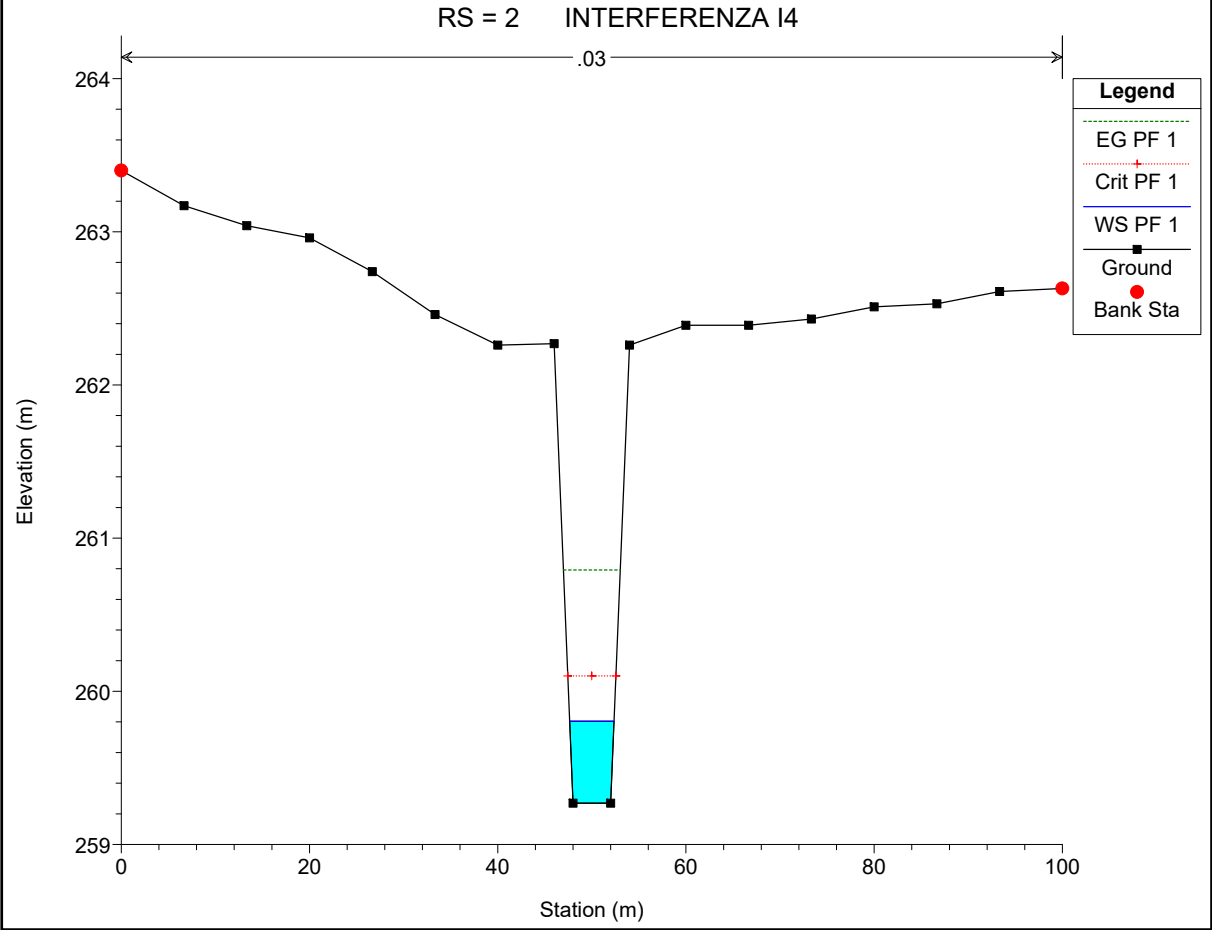
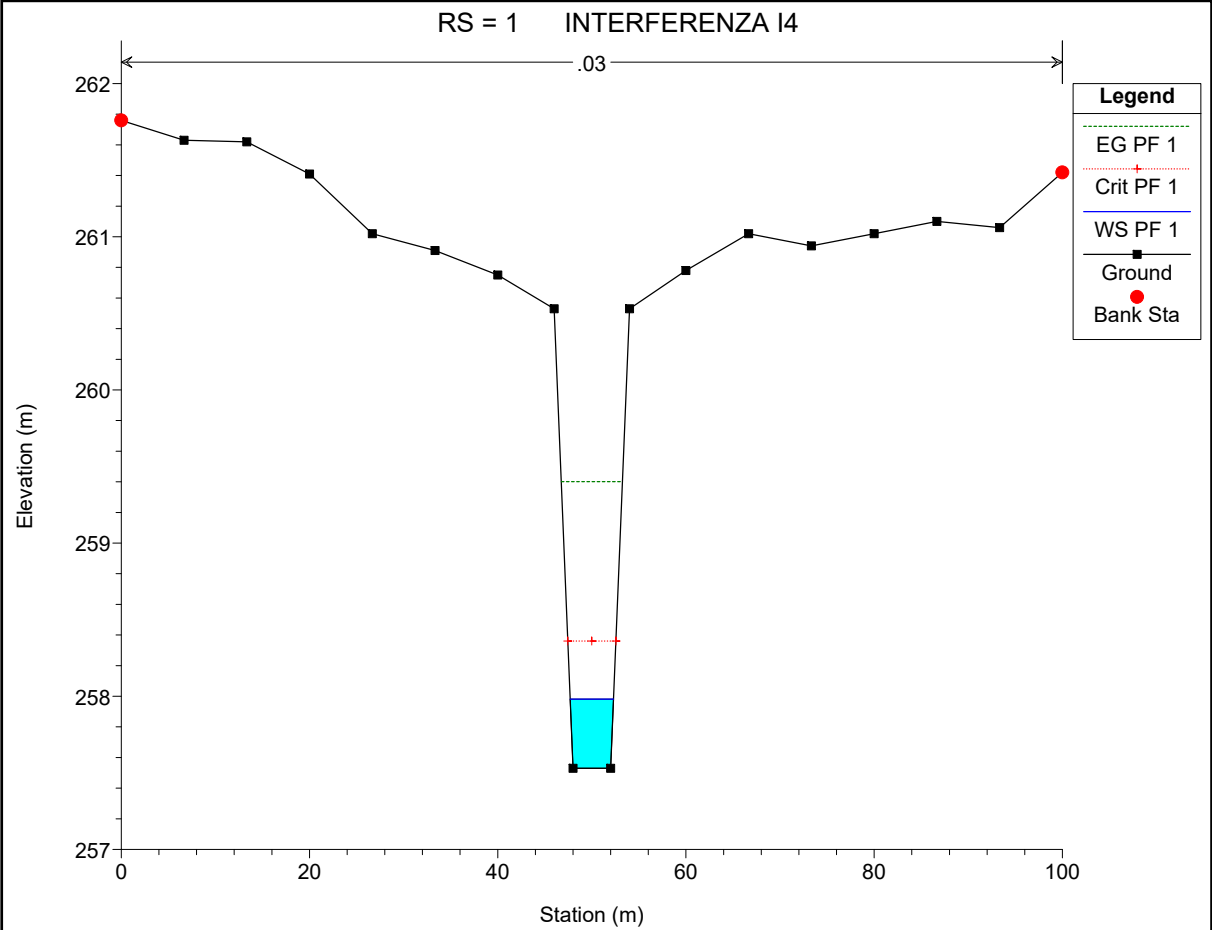


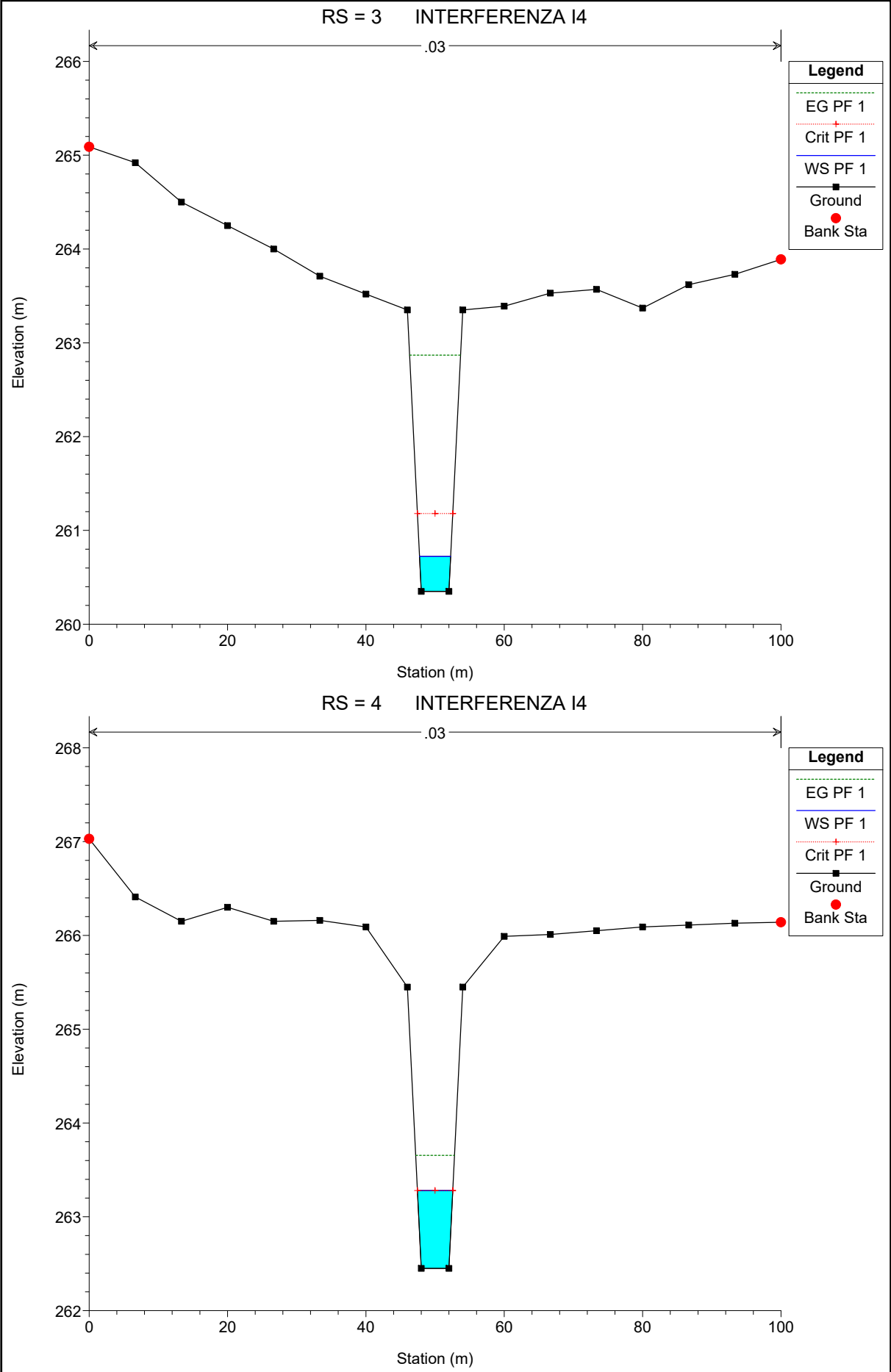
Studio di compatibilità idrologica e idraulica -
Allegato 6 -Output dei risultati ottenuti con il software
Hec-Ras con modellazione delle aree allagabili per
ogni sezione di calcolo

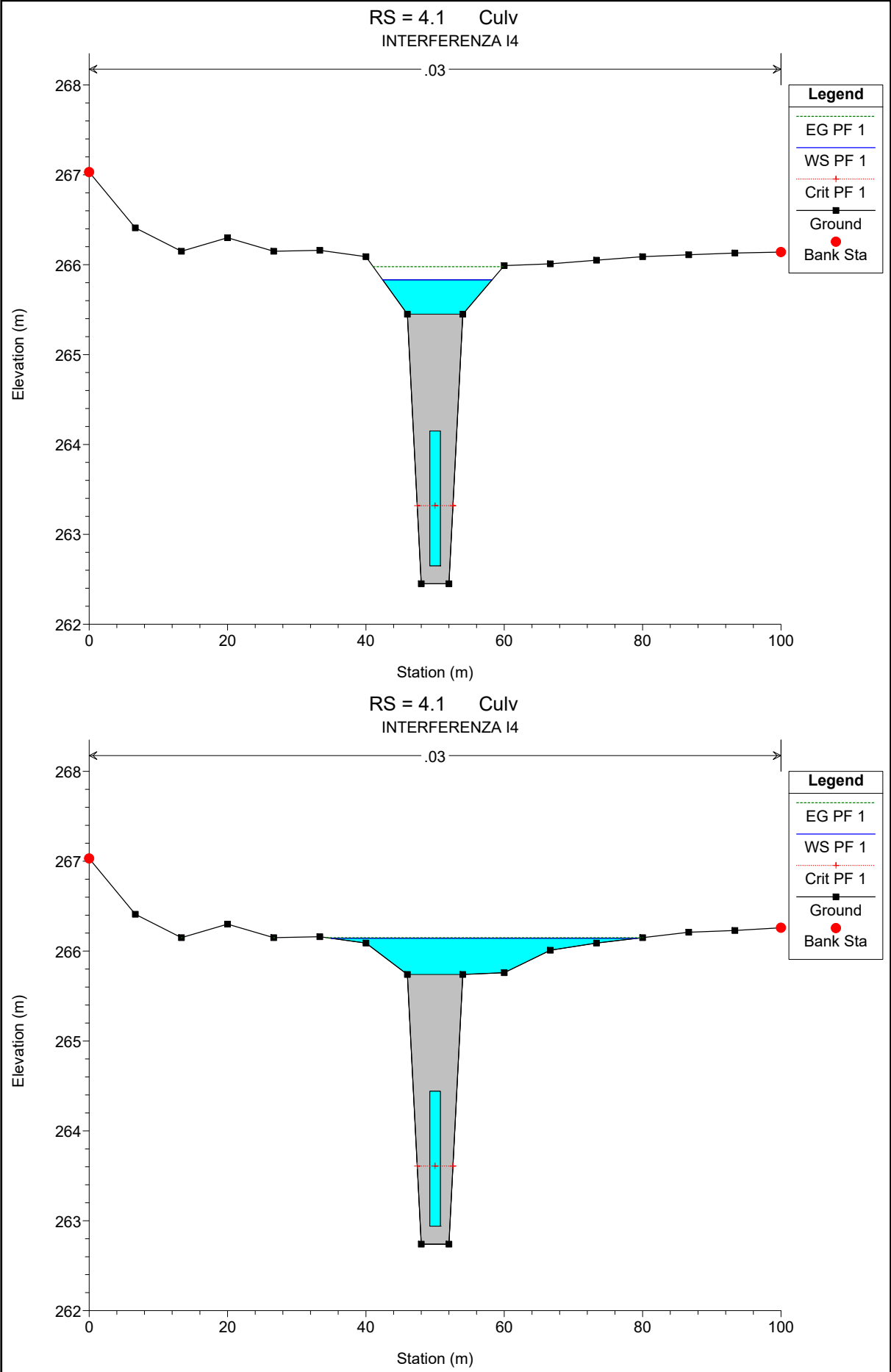
Codice
Revisione
Data
Pagina

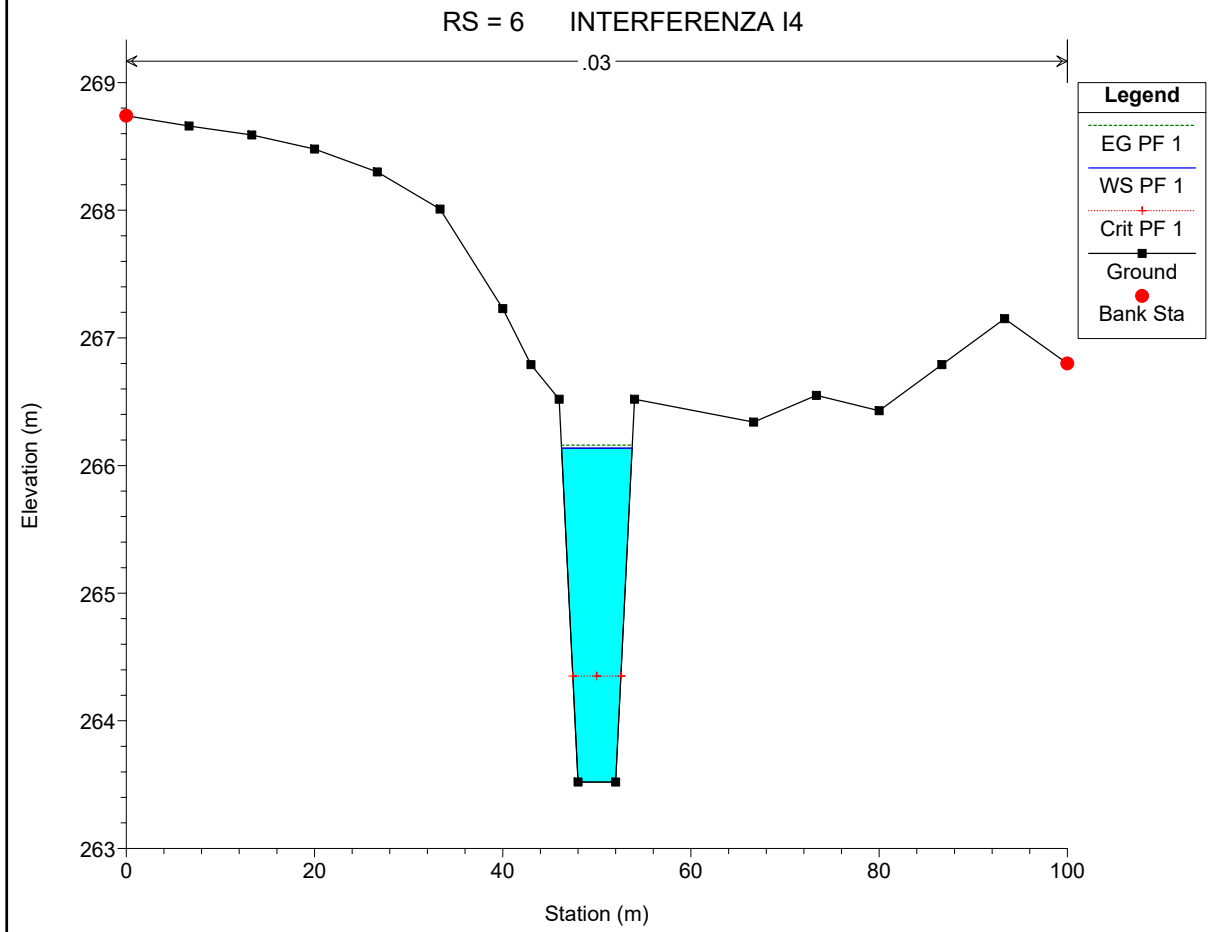
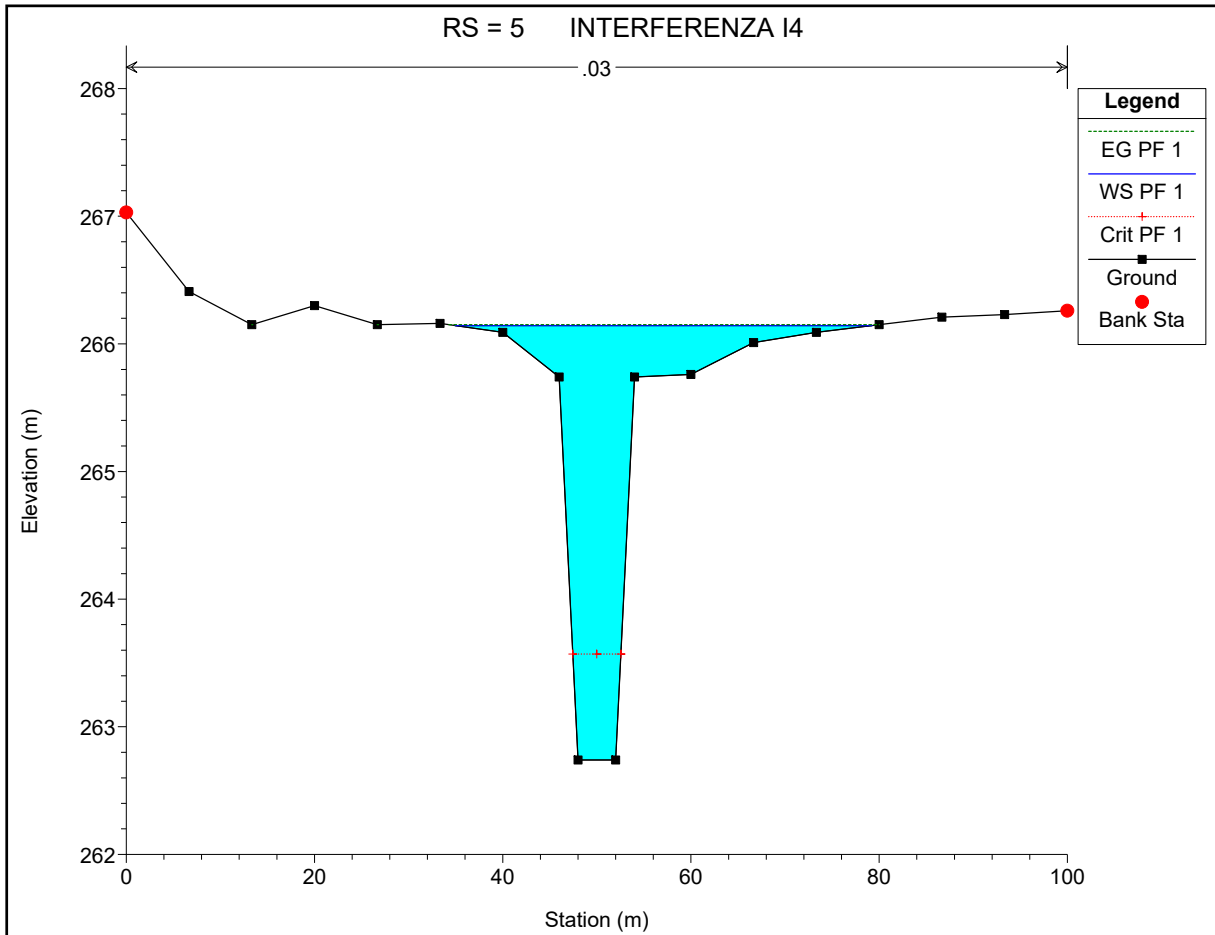
IT_APBA_A_03.8
00
19/09/2022
4 di 7

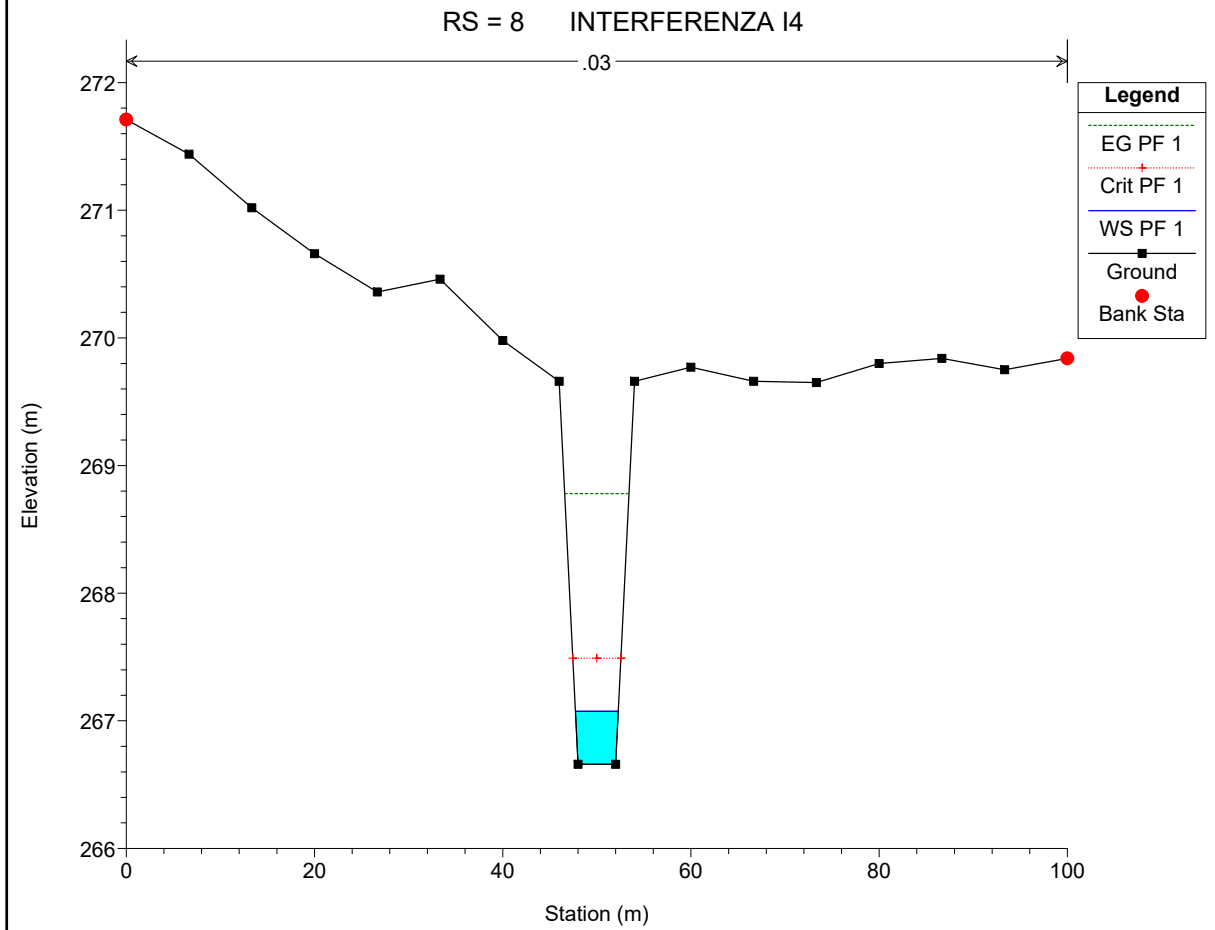
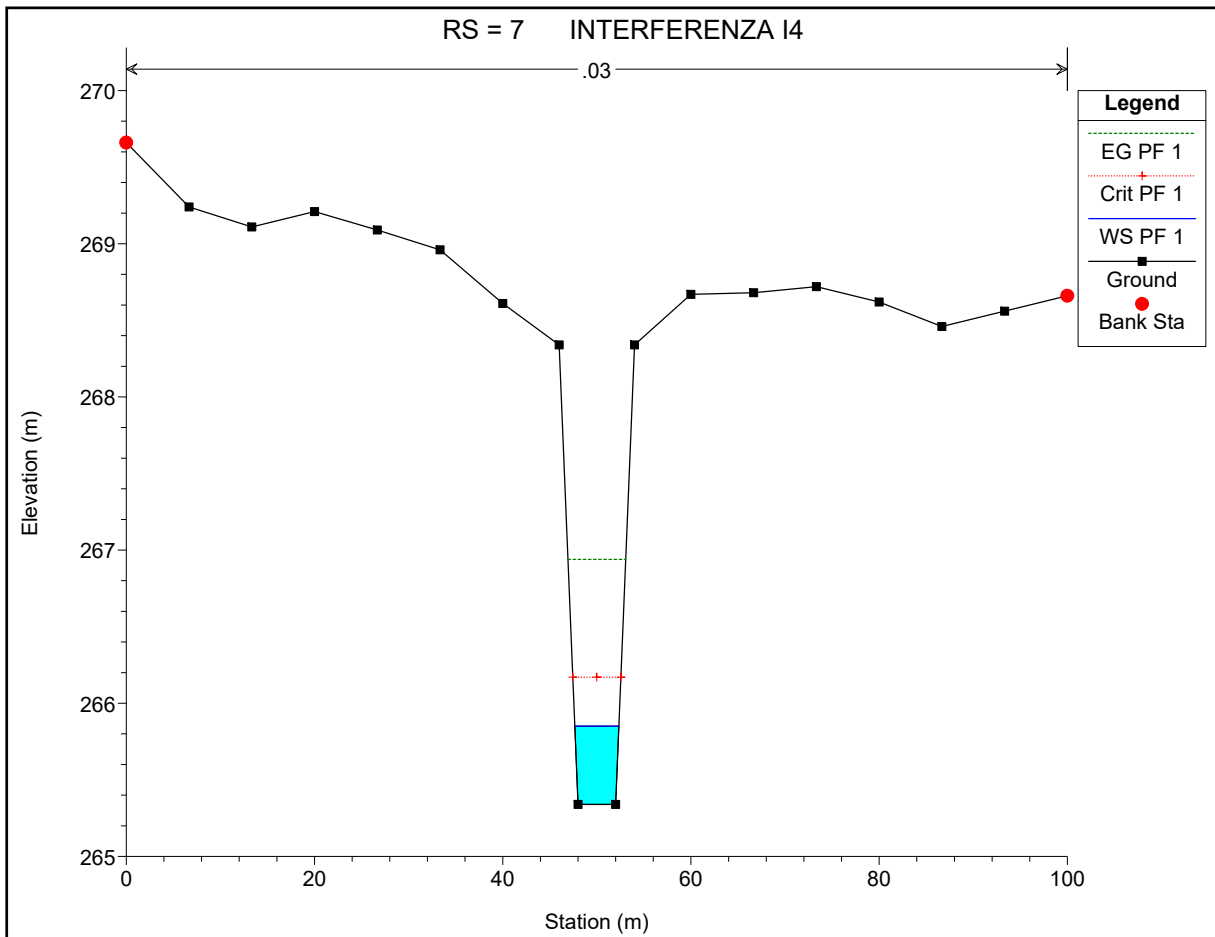
SEZIONI DI CALCOLO INTERFERENZA I4











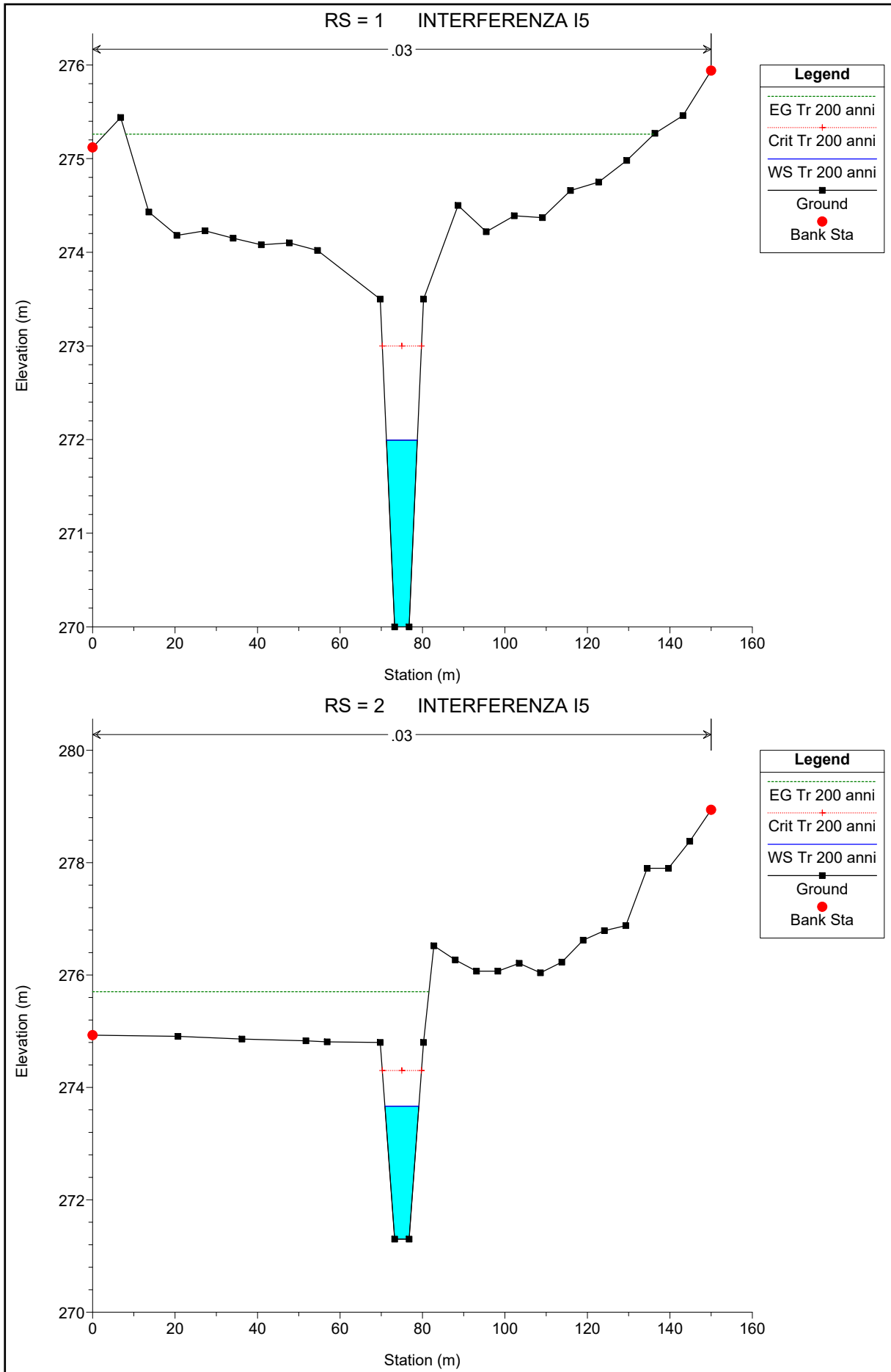


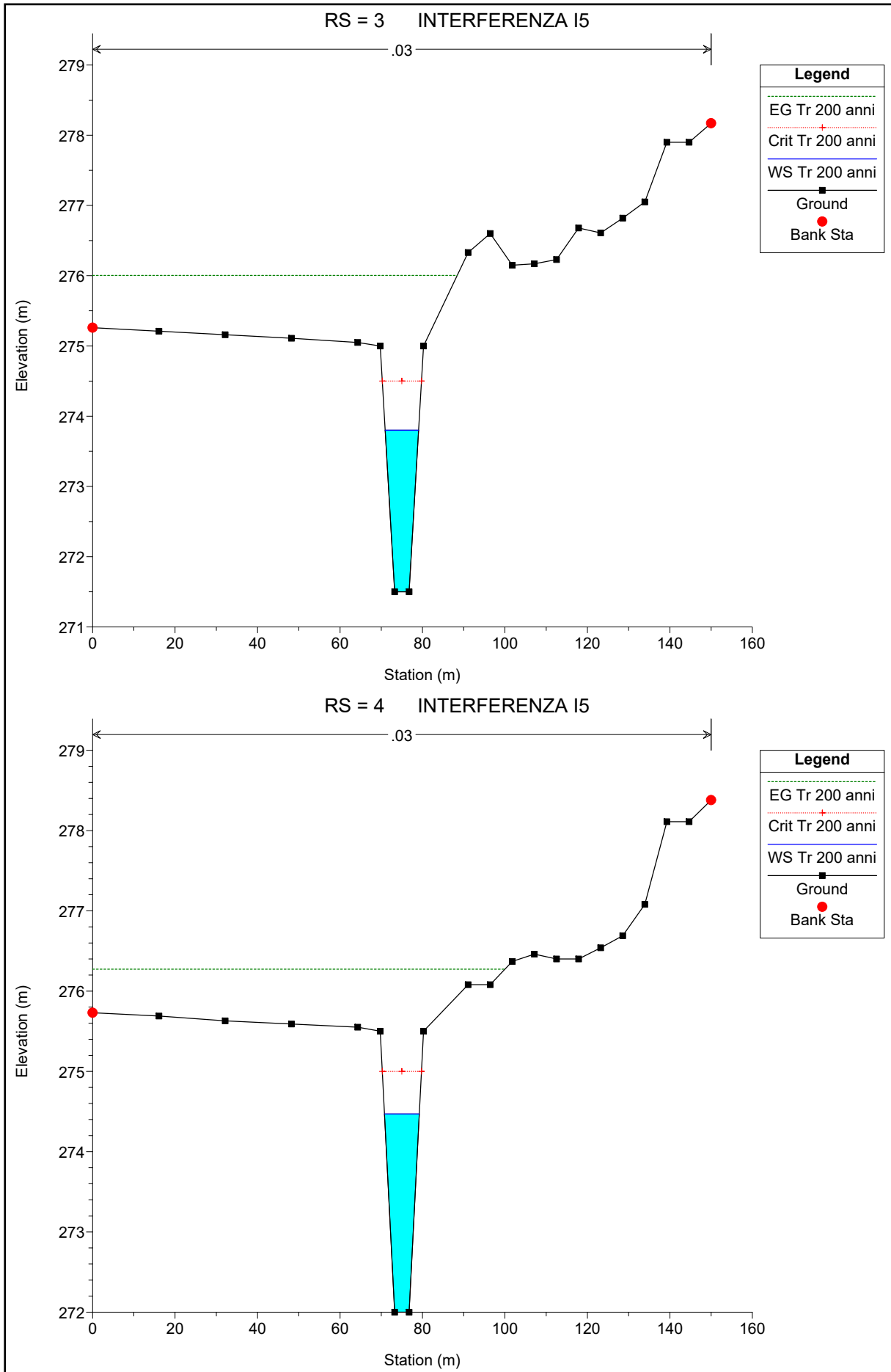
Studio di compatibilità idrologica e idraulica -
Allegato 6 -Output dei risultati ottenuti con il software
Hec-Ras con modellazione delle aree allagabili per
ogni sezione di calcolo

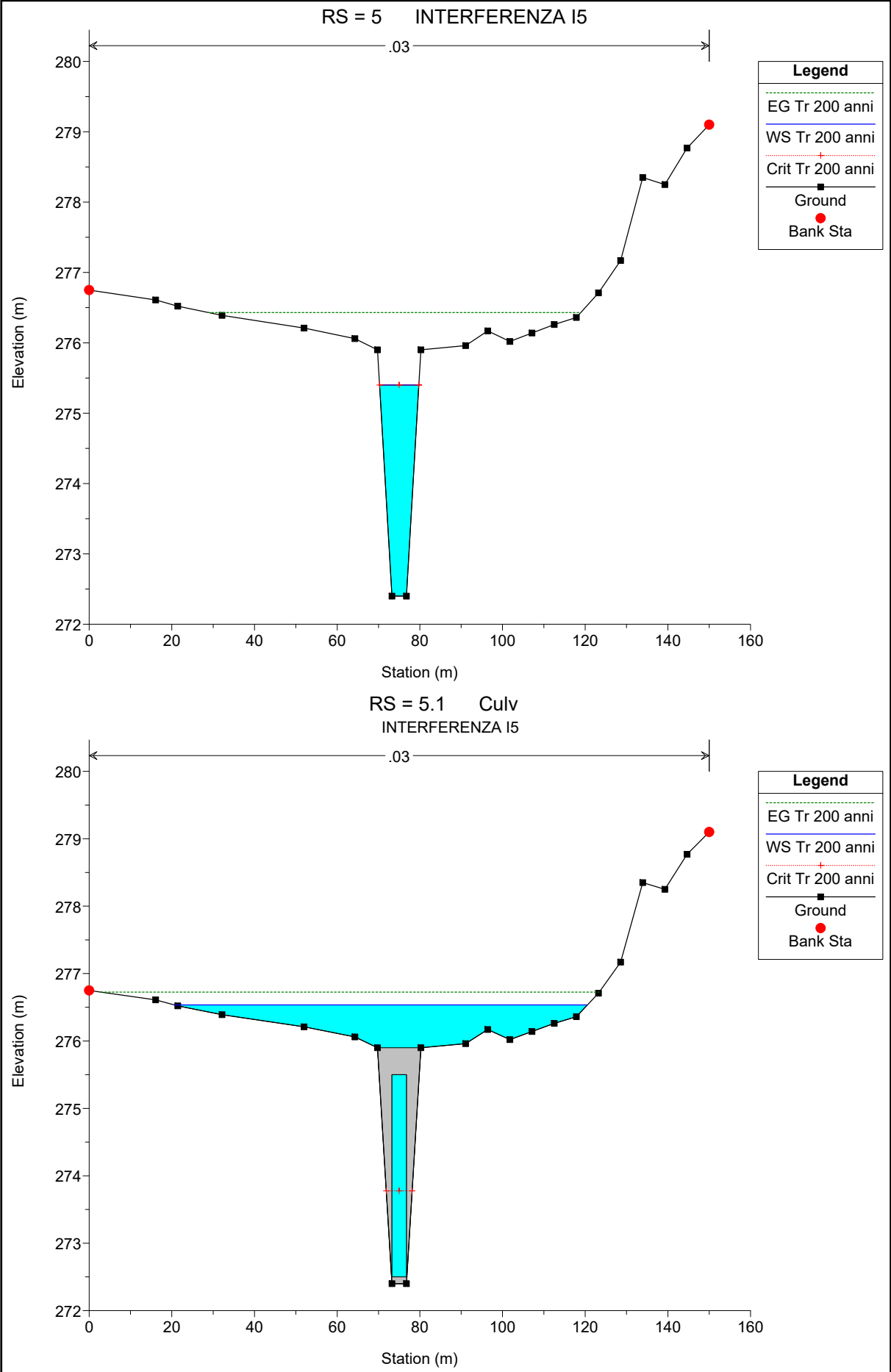
Codice
Revisione
Data
Pagina

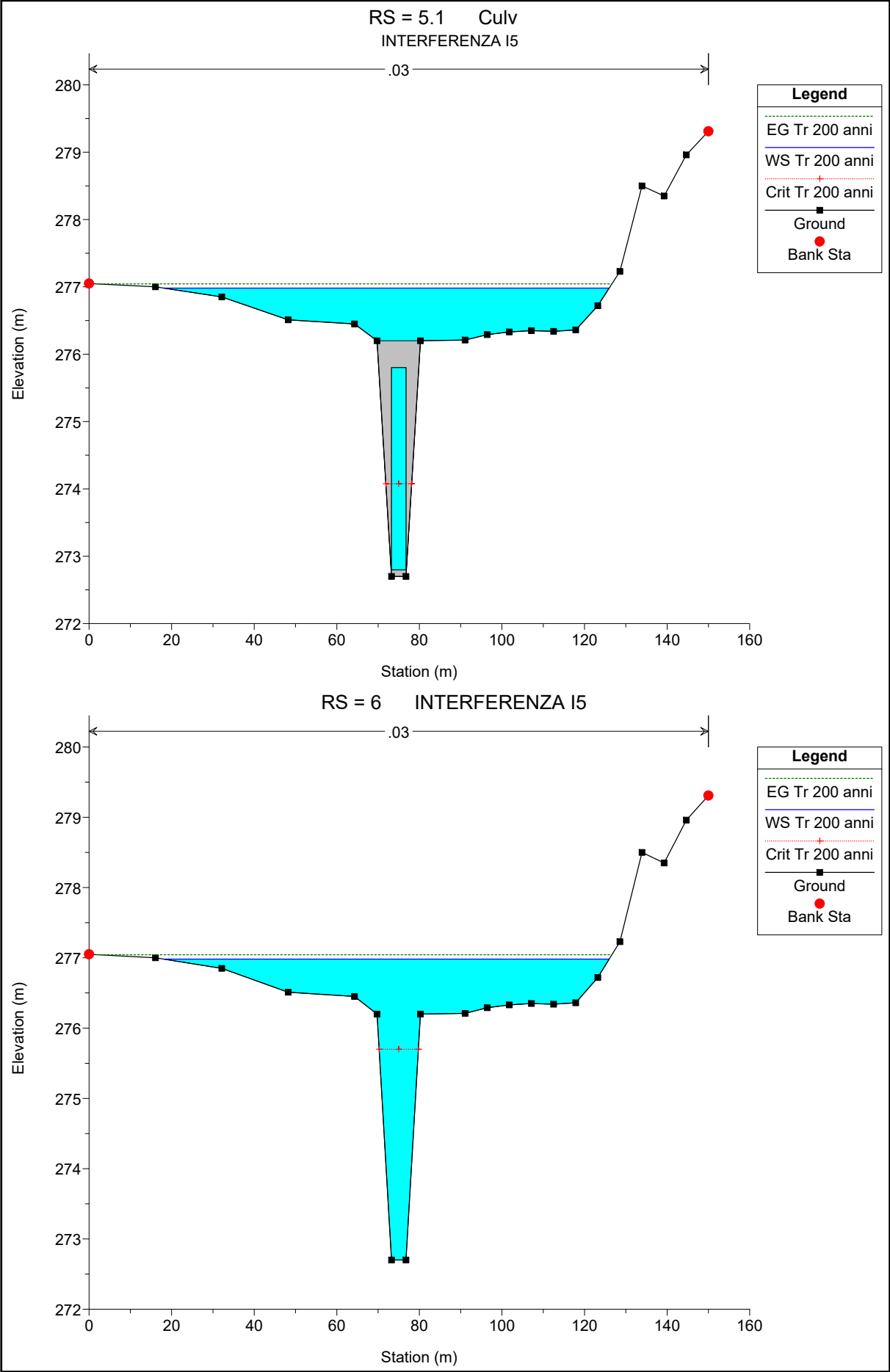
IT_APBA_A_03.8
00
19/09/2022
5 di 7

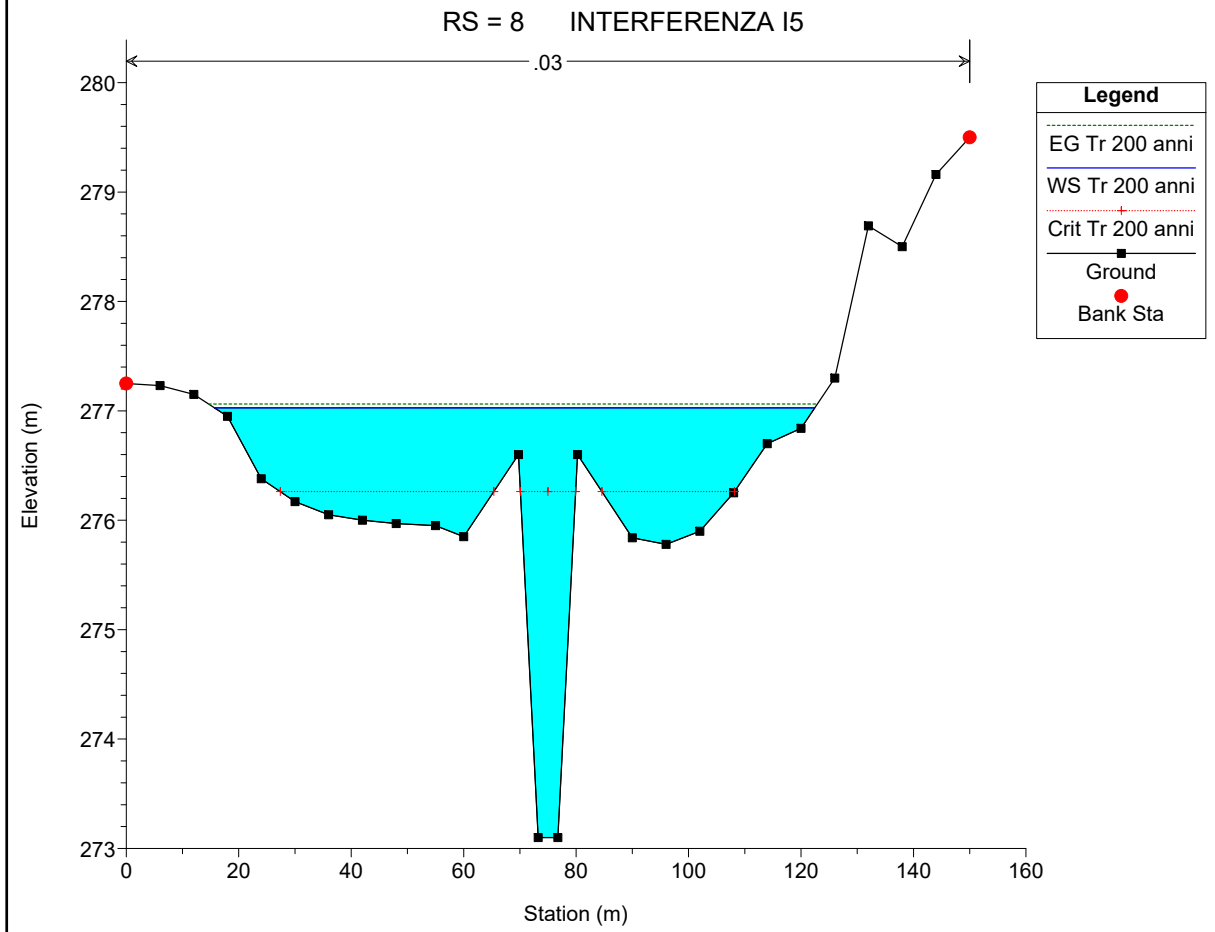
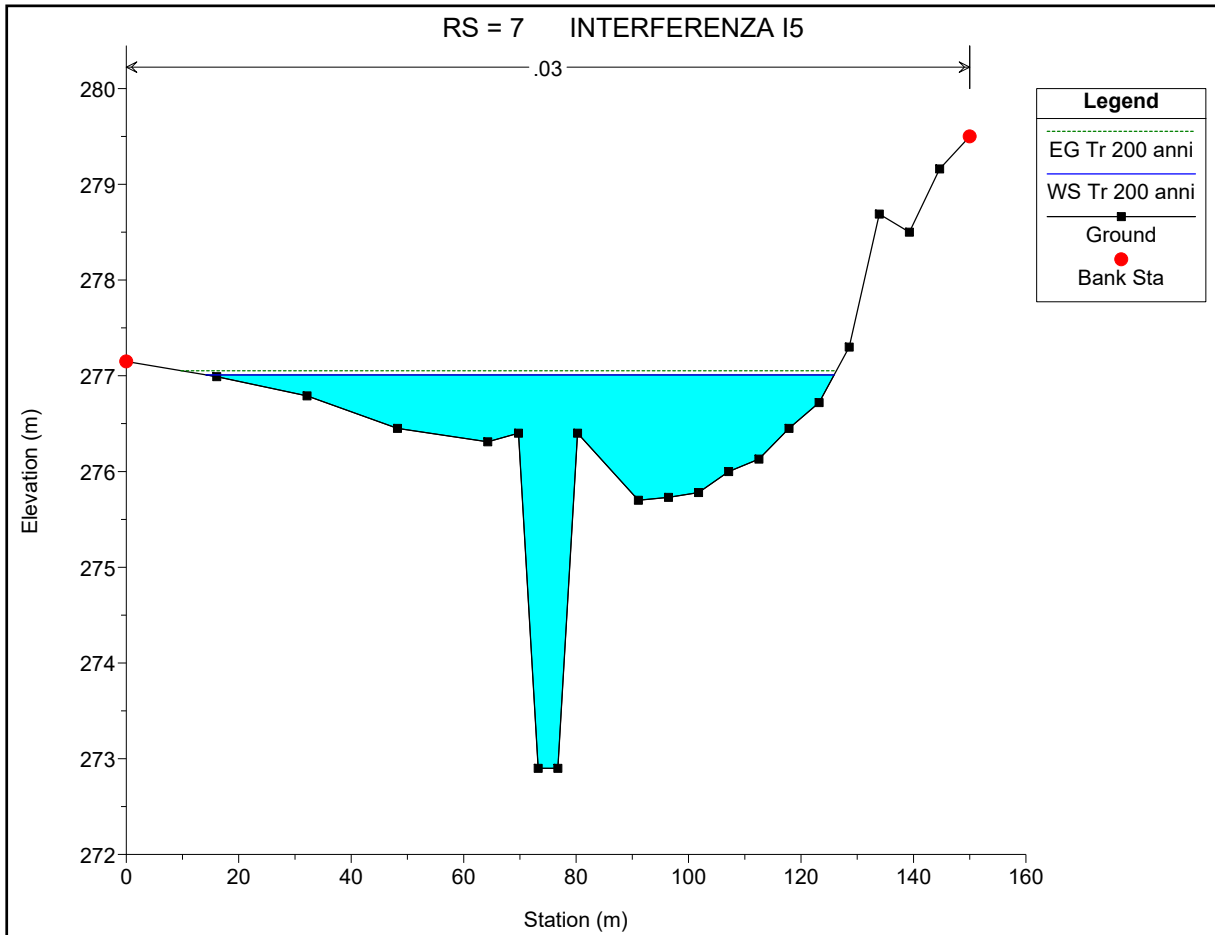
SEZIONI DI CALCOLO INTERFERENZA I5

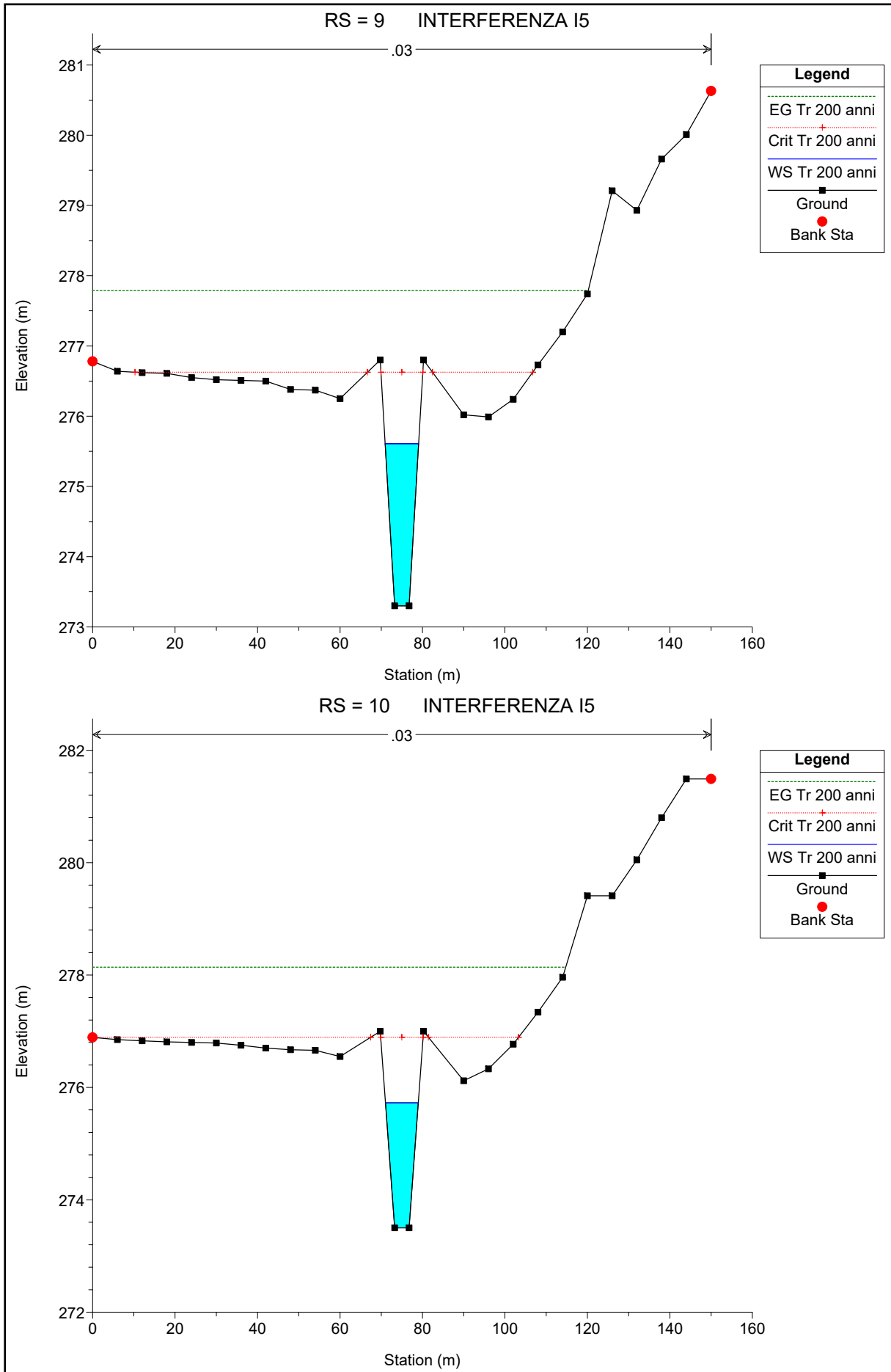














Studio di compatibilità idrologica e idraulica -
Allegato 6 -Output dei risultati ottenuti con il software
Hec-Ras con modellazione delle aree allagabili per
ogni sezione di calcolo

Codice
Revisione
Data
Pagina

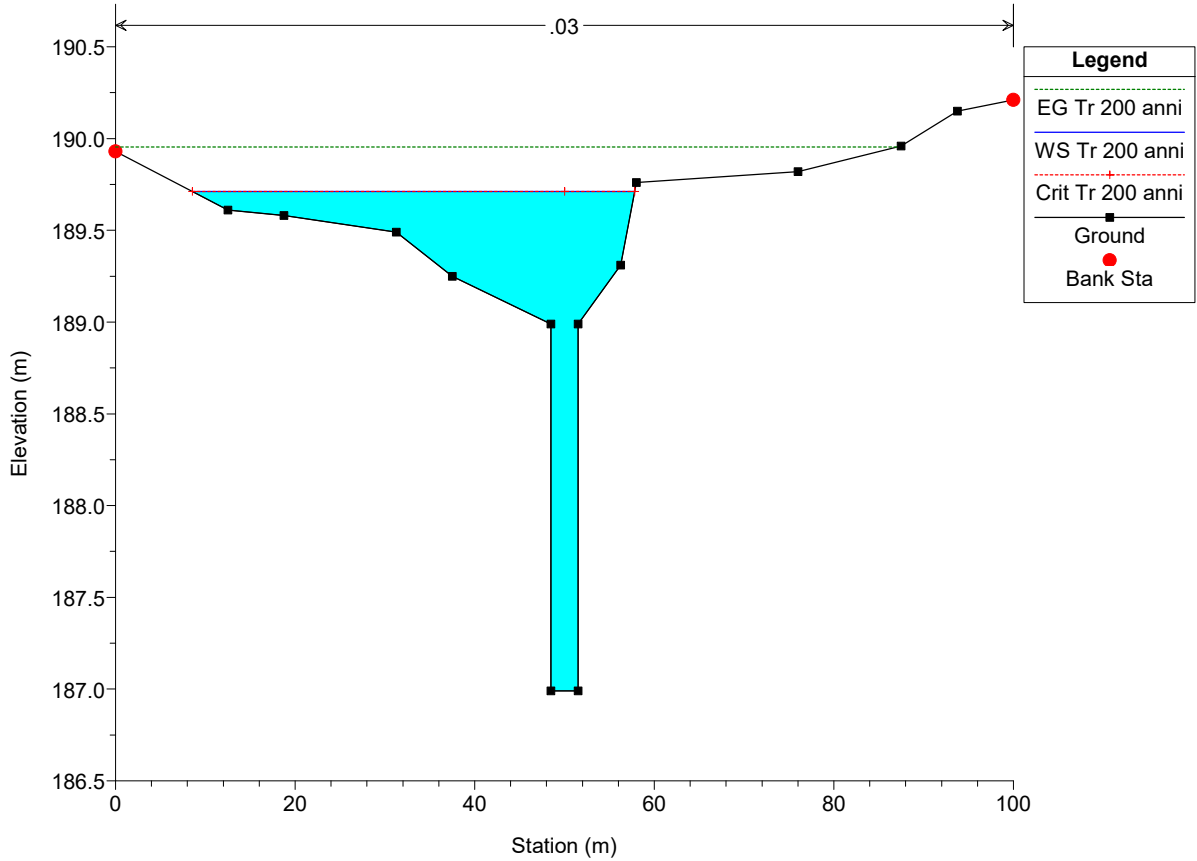
IT_APBA_A_03.8
00
19/09/2022
6 di 7

SEZIONI DI CALCOLO

INTERFERENZA I7_I8_I9_I11_I12

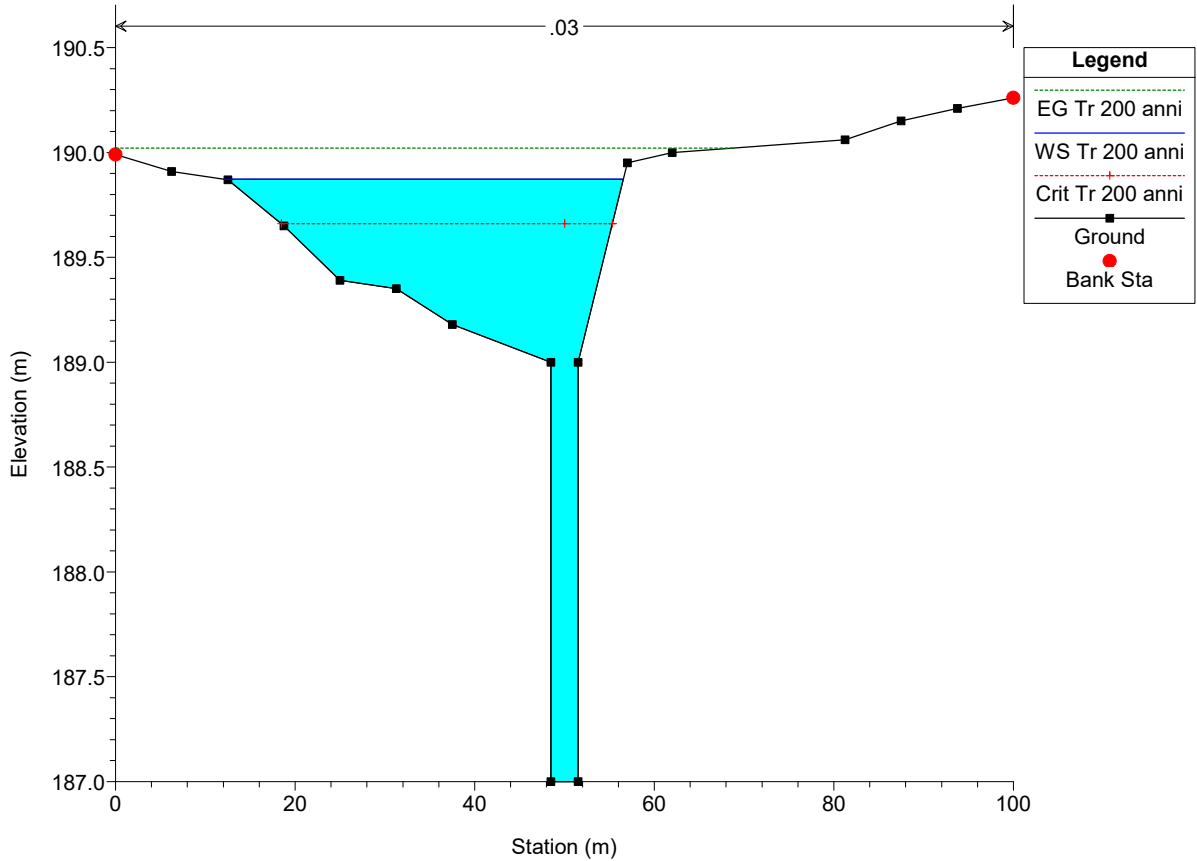
17_I8_I9_I11_I12 Plan: Plan 01 09/12/2022

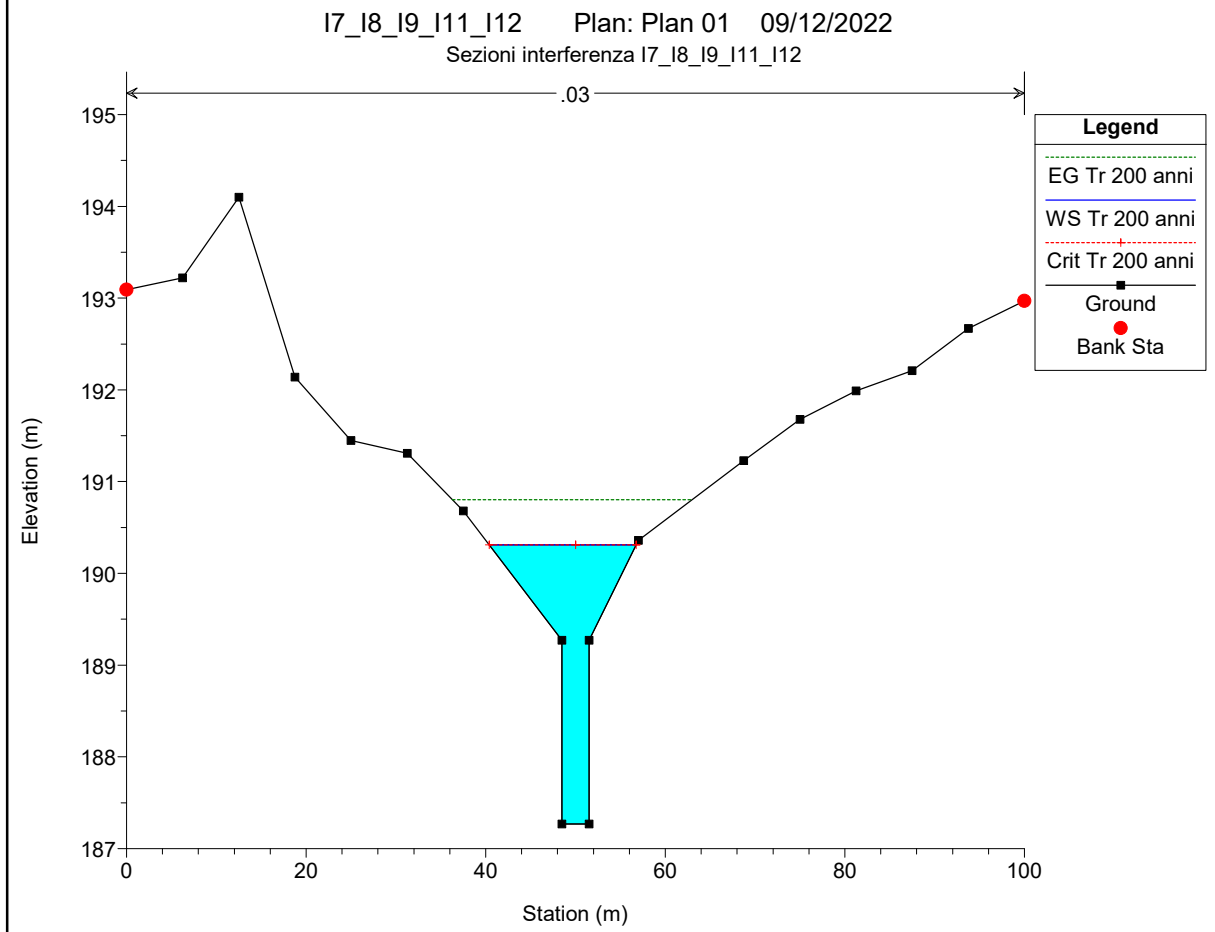
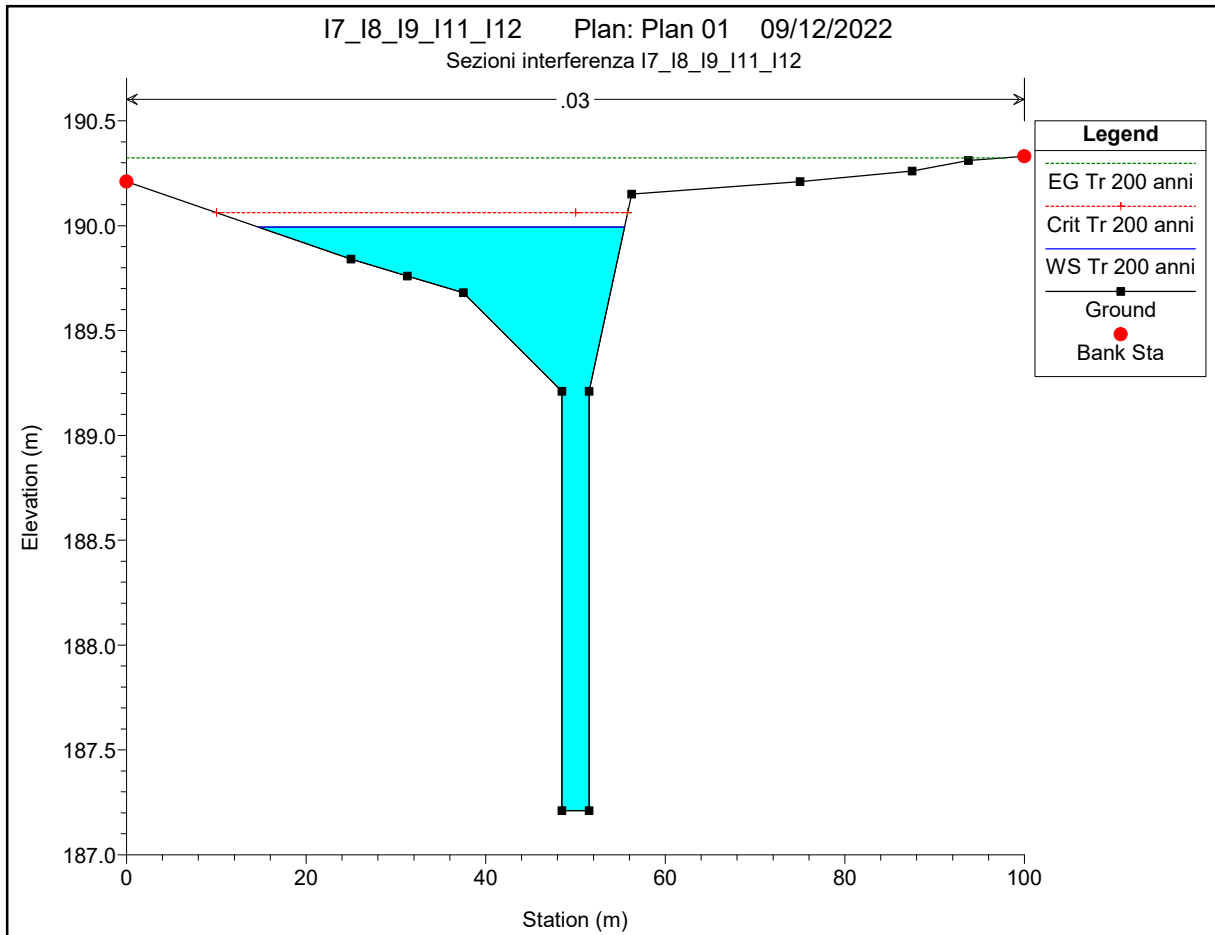
Sezioni interferenza I7_I8_I9_I11_I12



17_I8_I9_I11_I12 Plan: Plan 01 09/12/2022

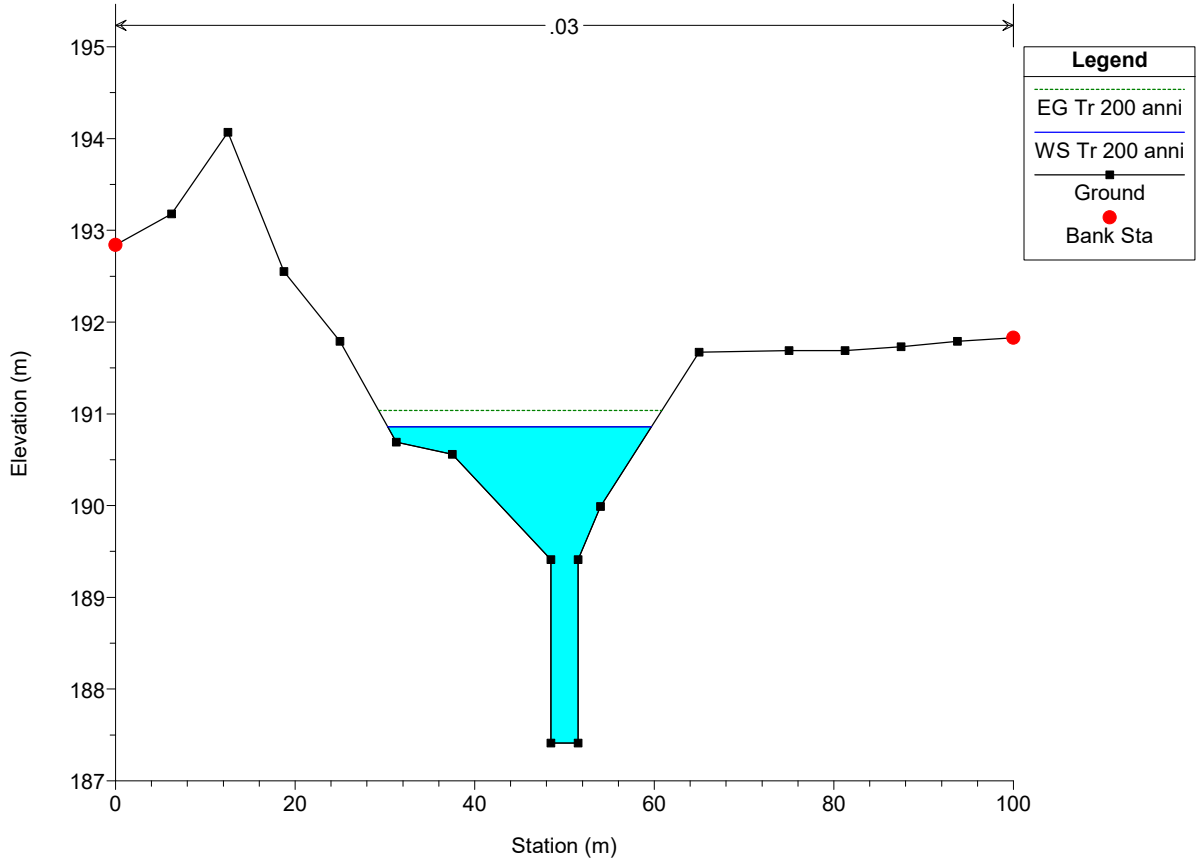
Sezioni interferenza I7_I8_I9_I11_I12





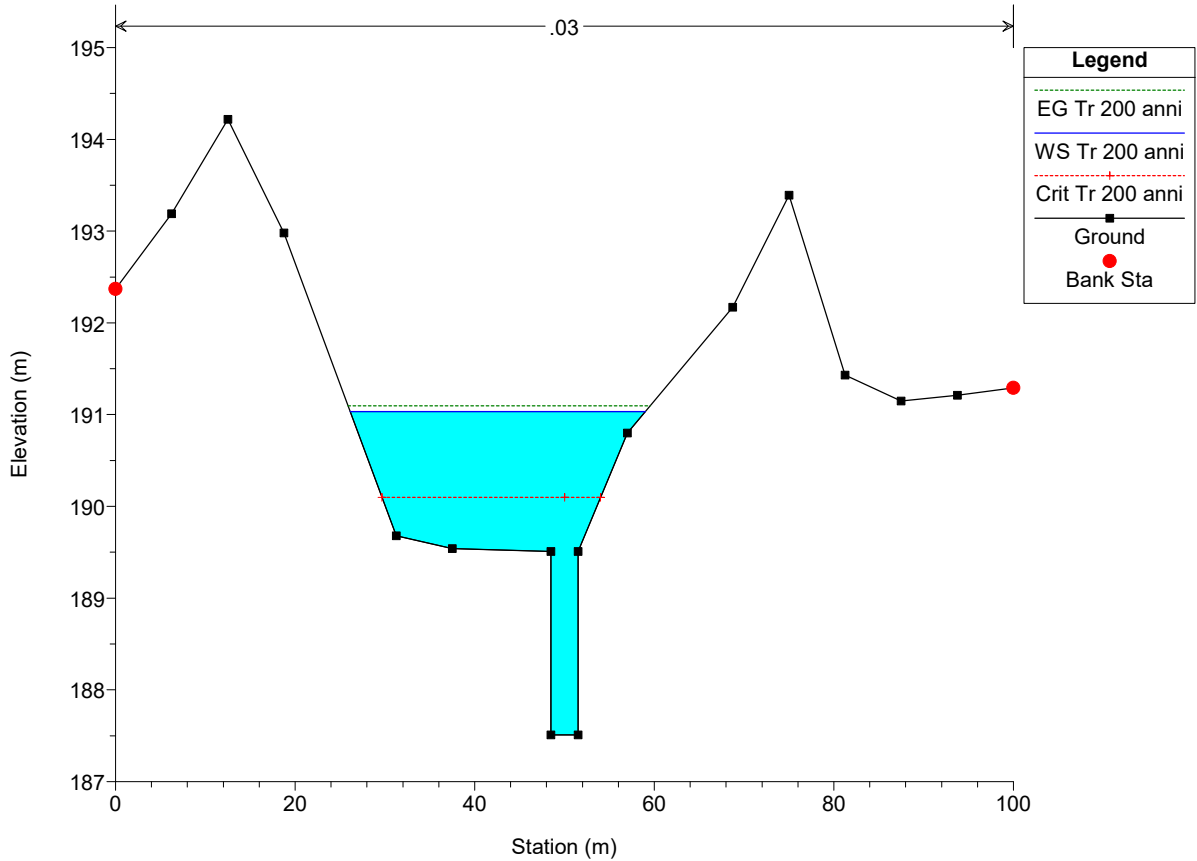
17_I8_I9_I11_I12 Plan: Plan 01 09/12/2022

Sezioni interferenza 17_I8_I9_I11_I12



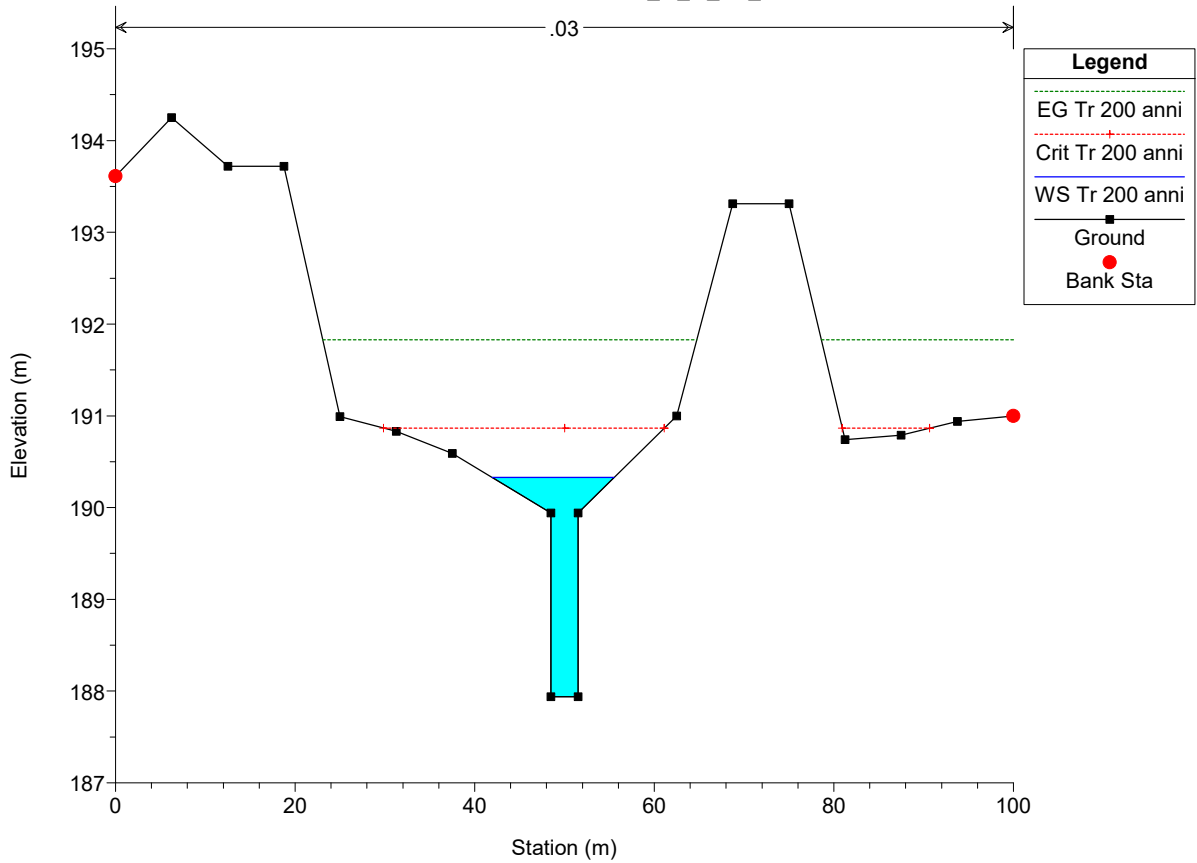
17_I8_I9_I11_I12 Plan: Plan 01 09/12/2022

Sezioni interferenza 17_I8_I9_I11_I12



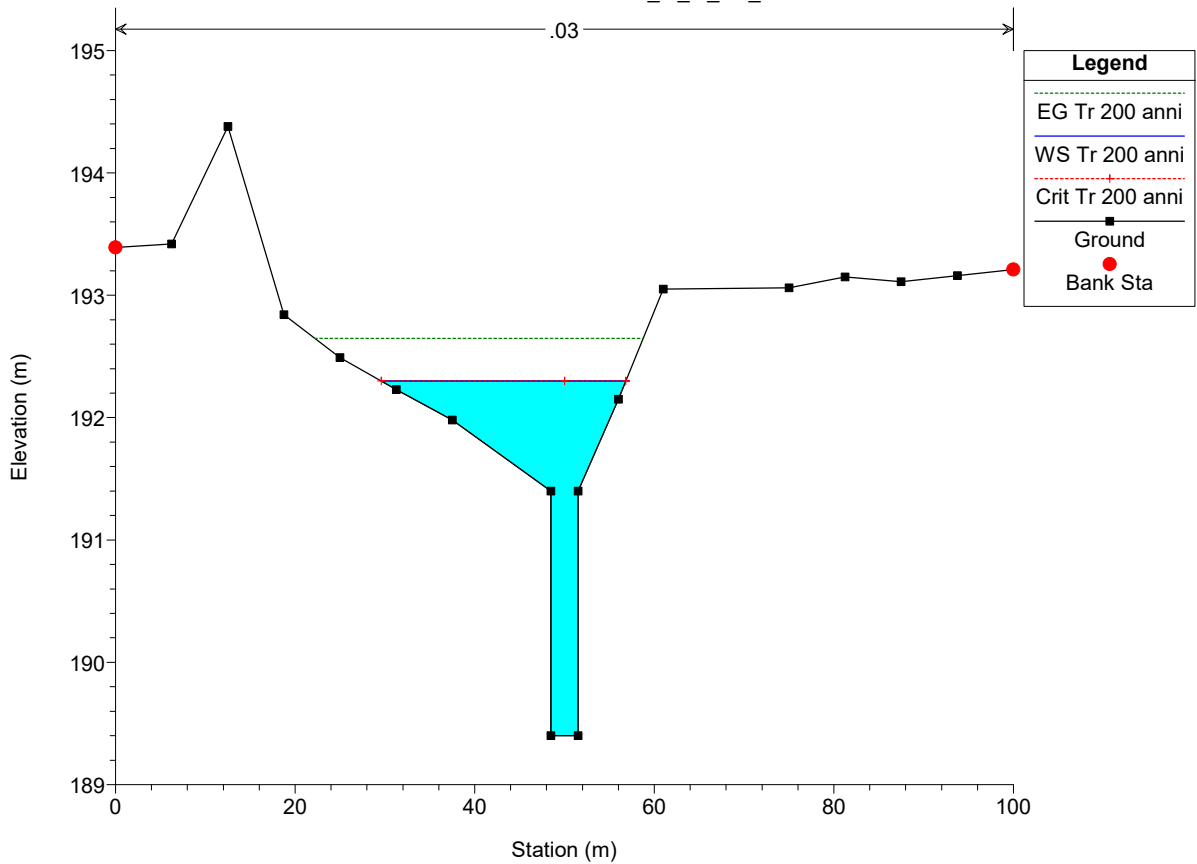
17_I8_I9_I11_I12 Plan: Plan 01 09/12/2022

Sezioni interferenza I7_I8_I9_I11_I12



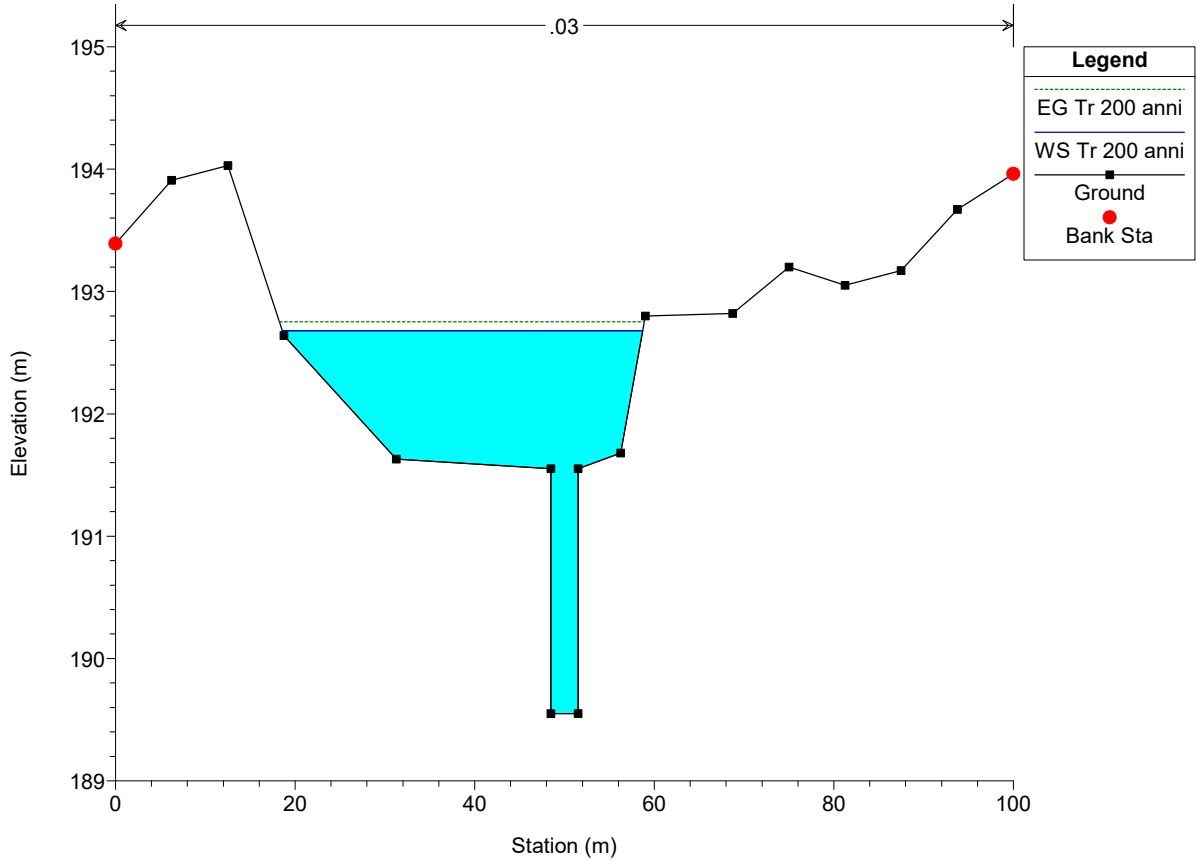
17_I8_I9_I11_I12 Plan: Plan 01 09/12/2022

Sezioni interferenza I7_I8_I9_I11_I12



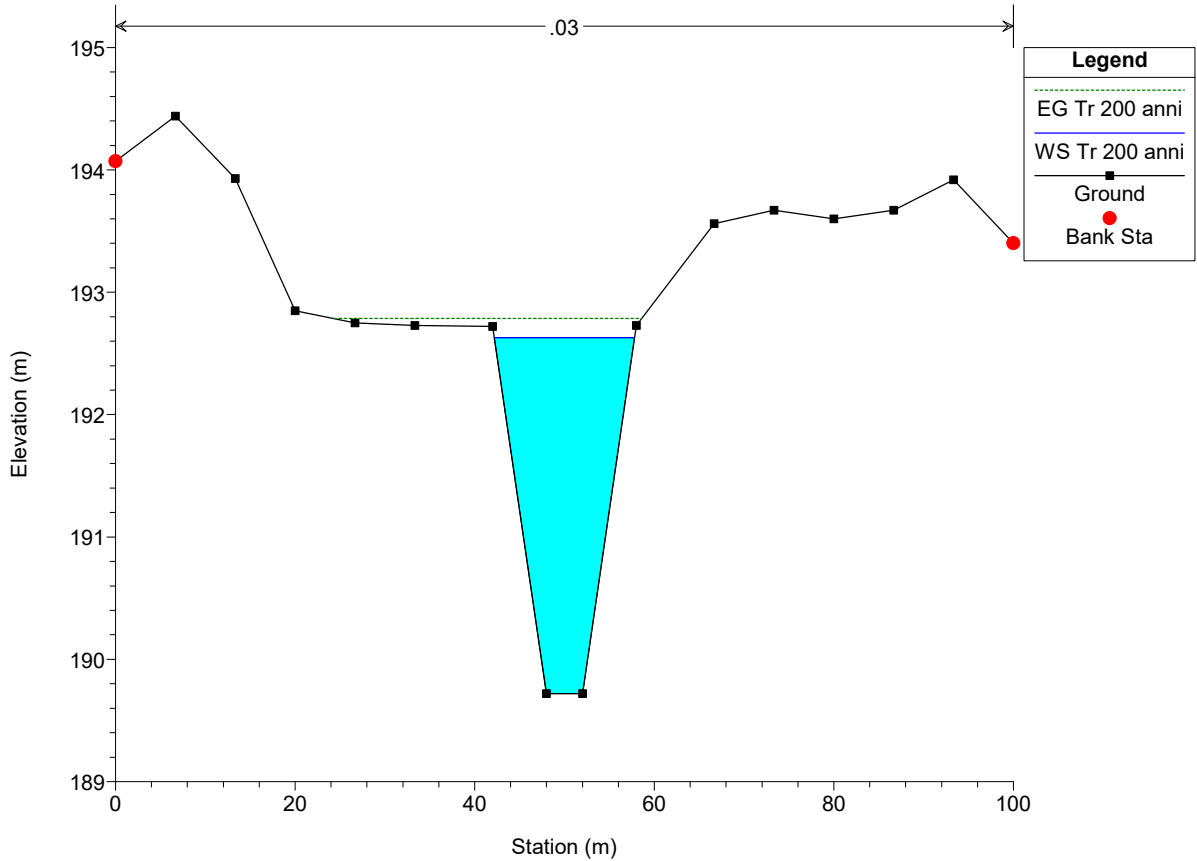
17_I8_I9_I11_I12 Plan: Plan 01 09/12/2022

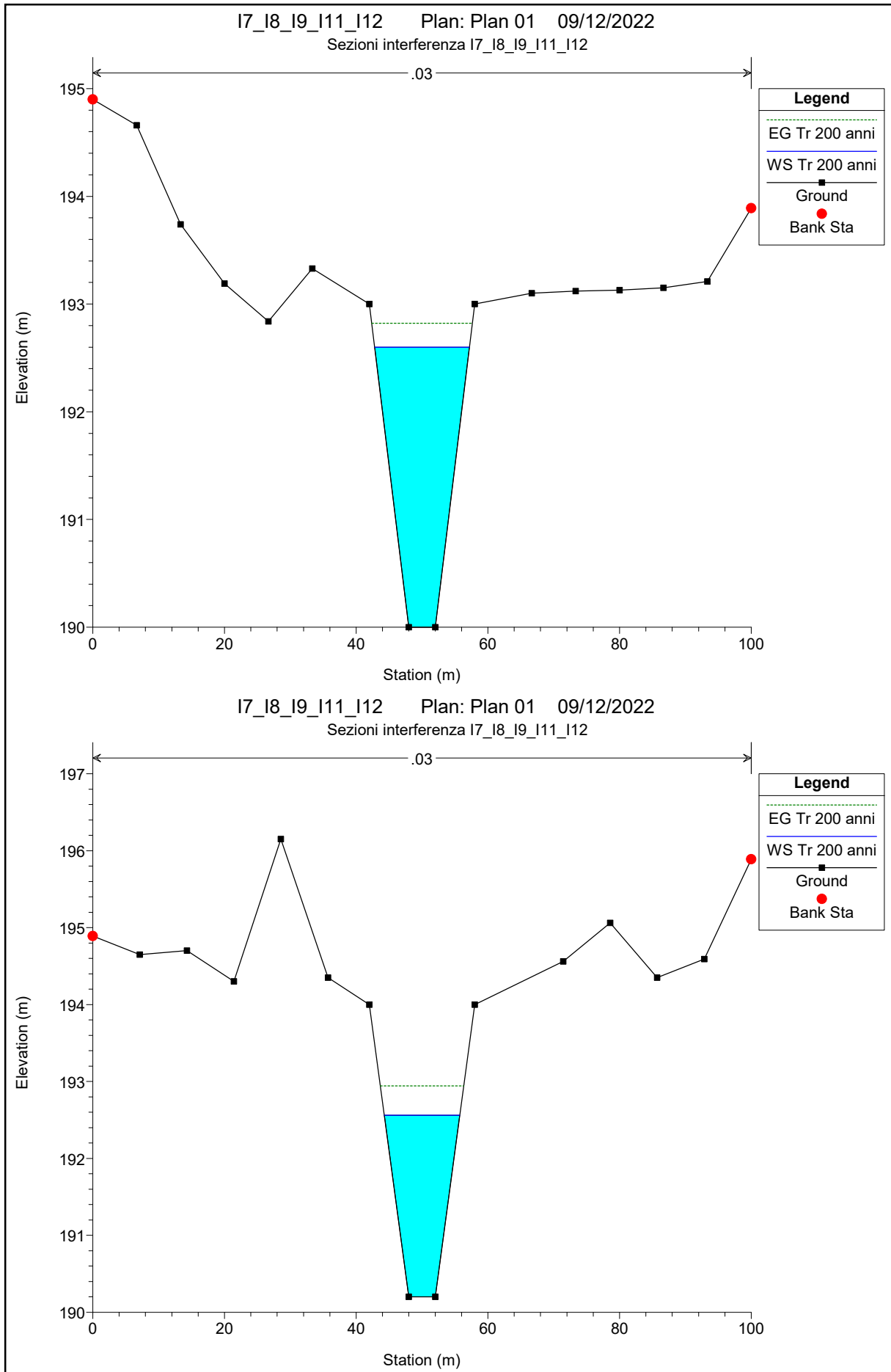
Sezioni interferenza I7_I8_I9_I11_I12

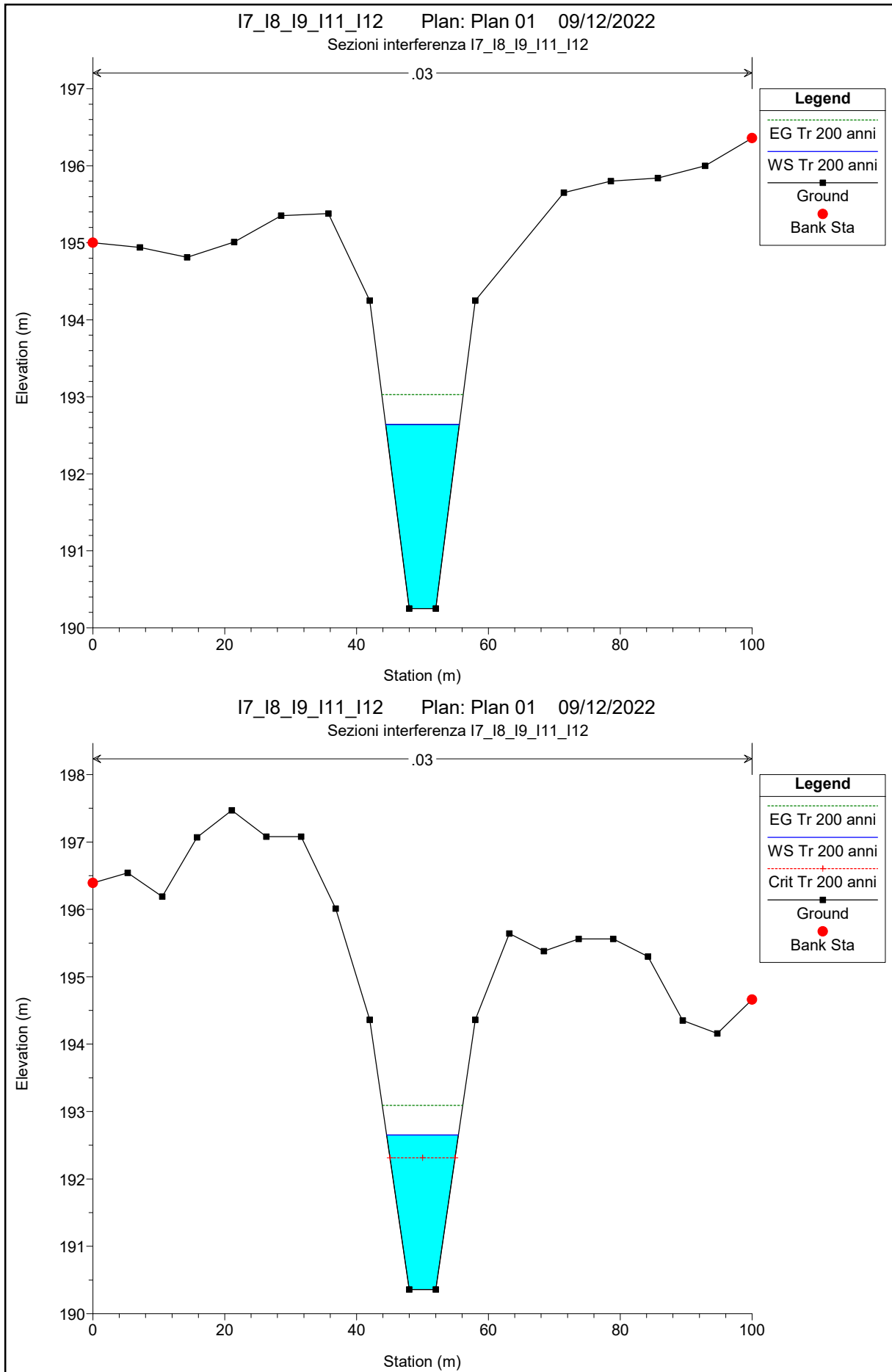


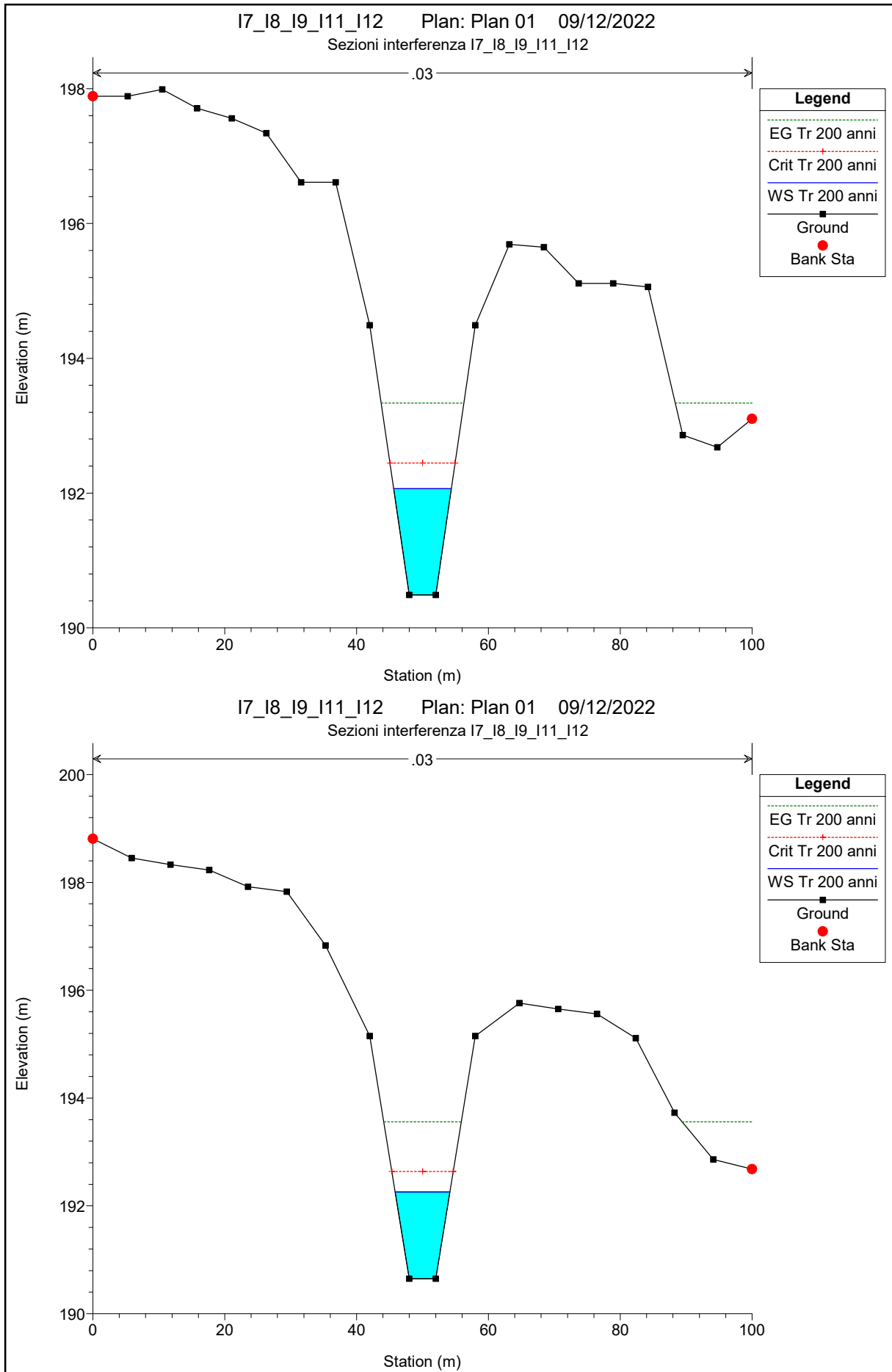
17_I8_I9_I11_I12 Plan: Plan 01 09/12/2022

Sezioni interferenza I7_I8_I9_I11_I12



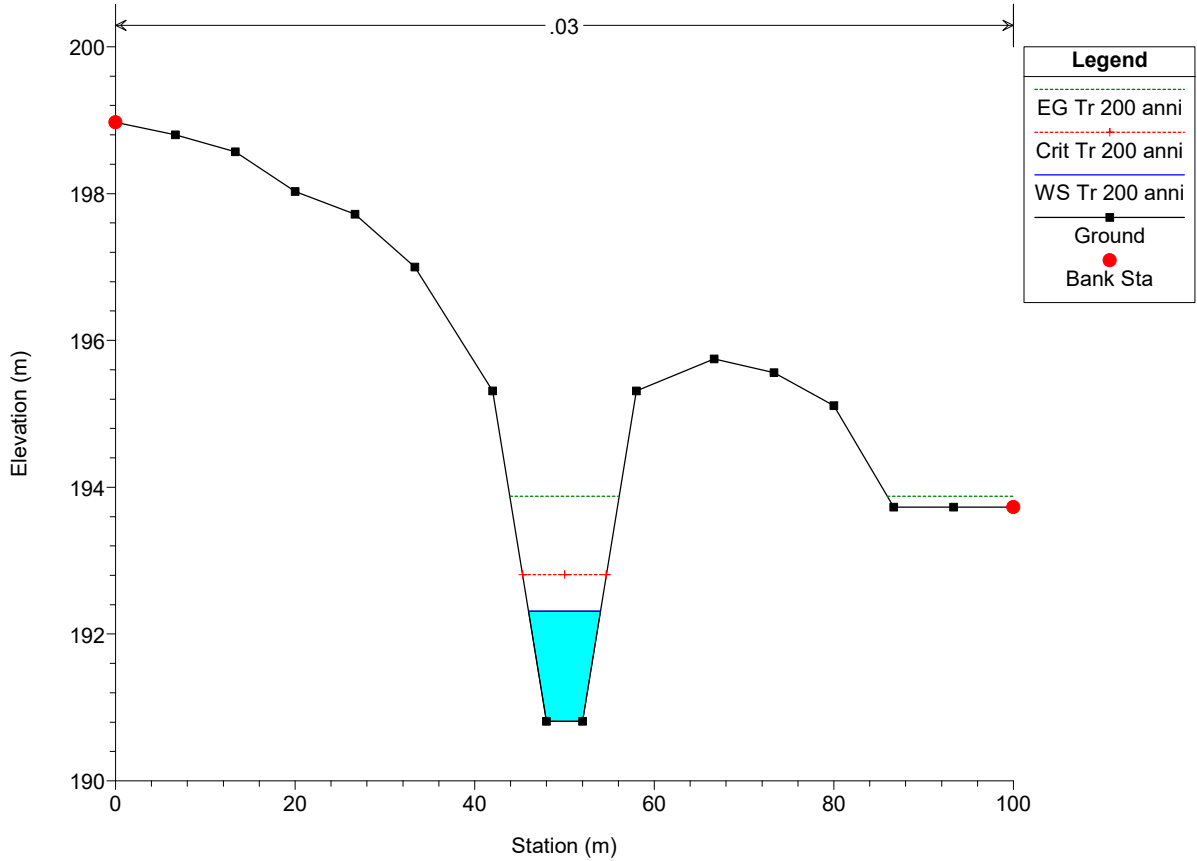






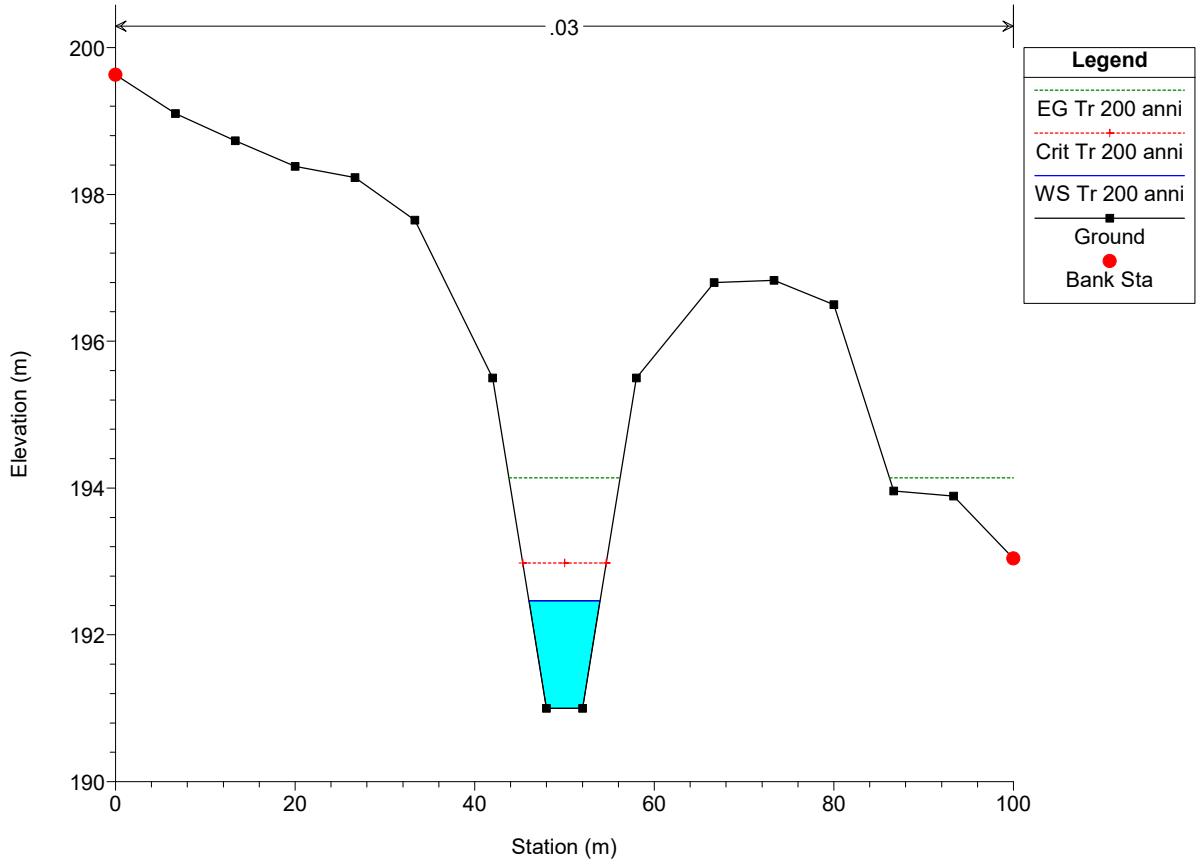
17_I8_I9_I11_I12 Plan: Plan 01 09/12/2022

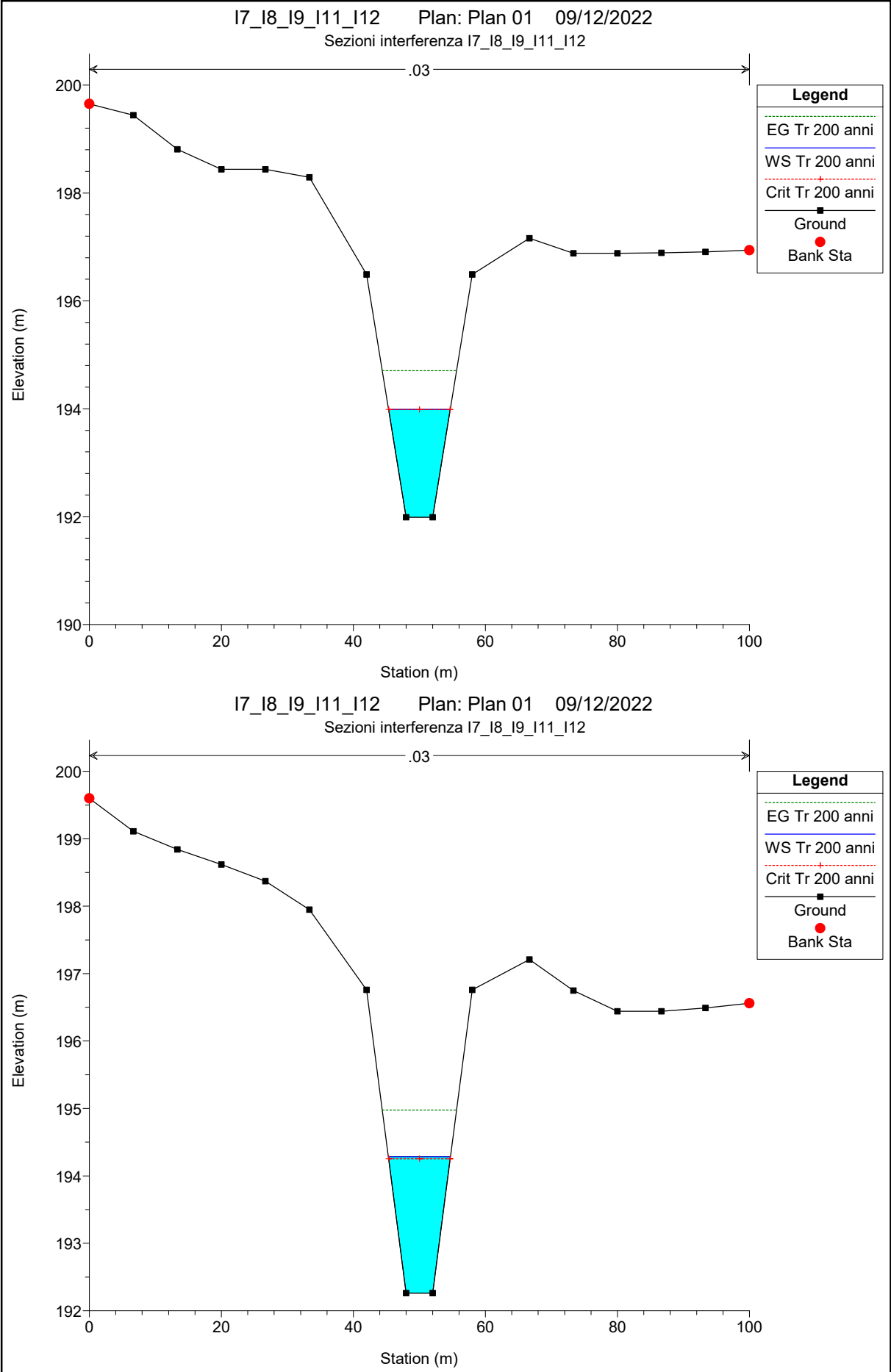
Sezioni interferenza I7_I8_I9_I11_I12

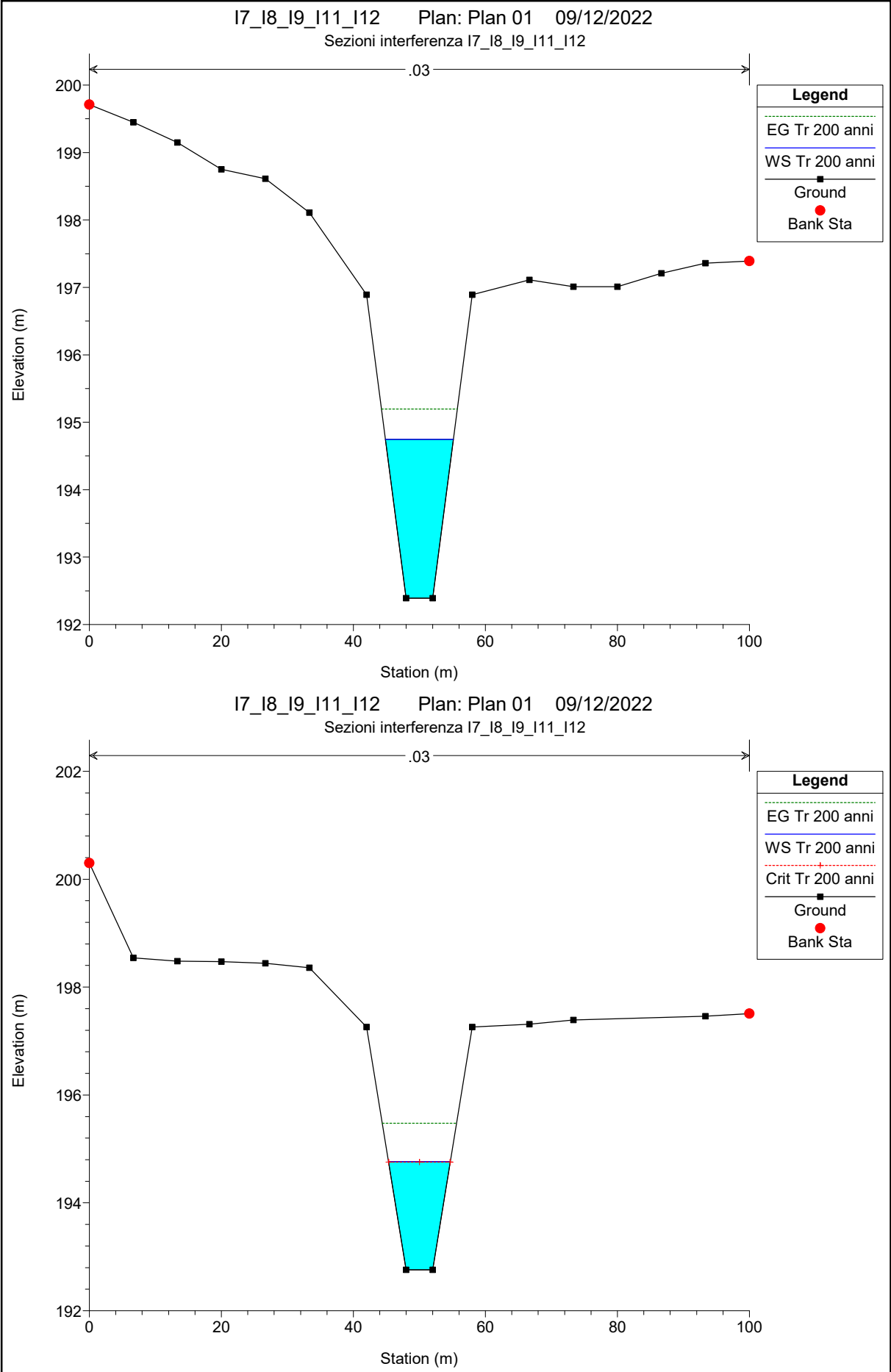


17_I8_I9_I11_I12 Plan: Plan 01 09/12/2022

Sezioni interferenza I7_I8_I9_I11_I12

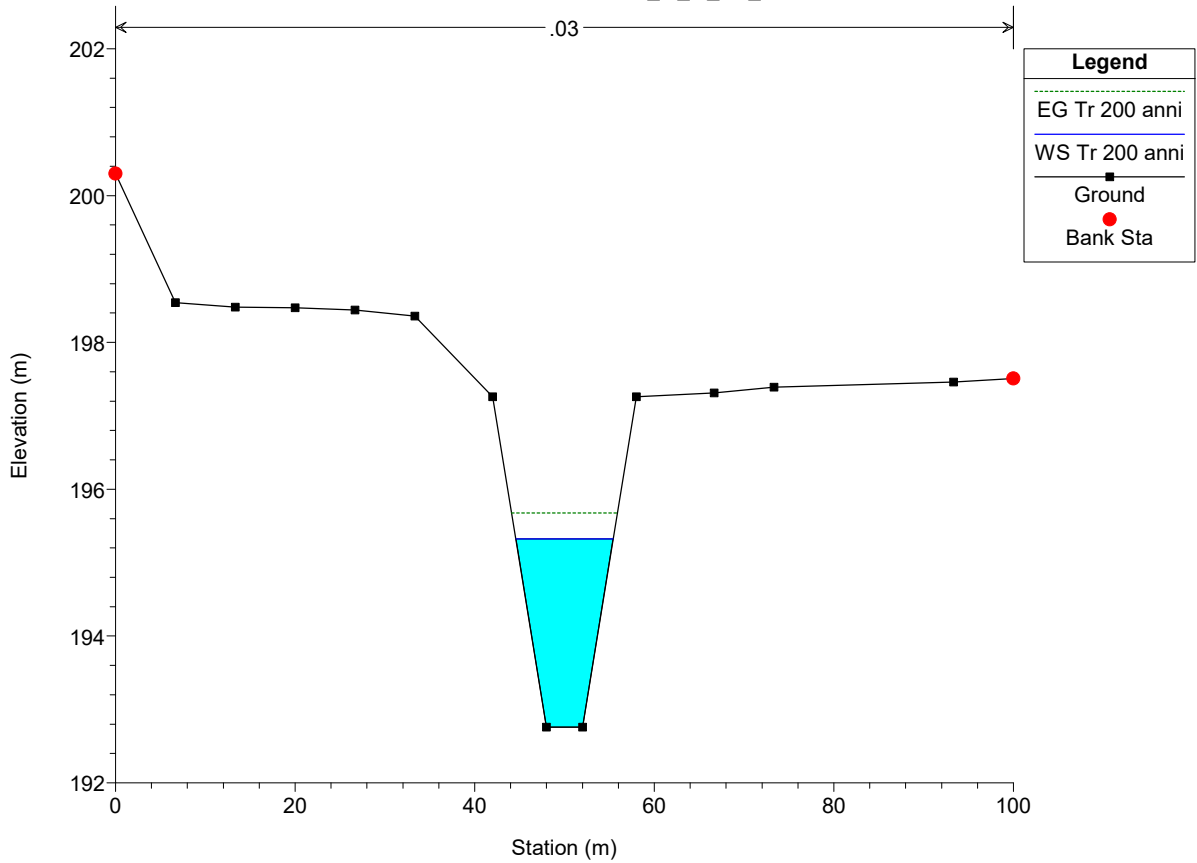






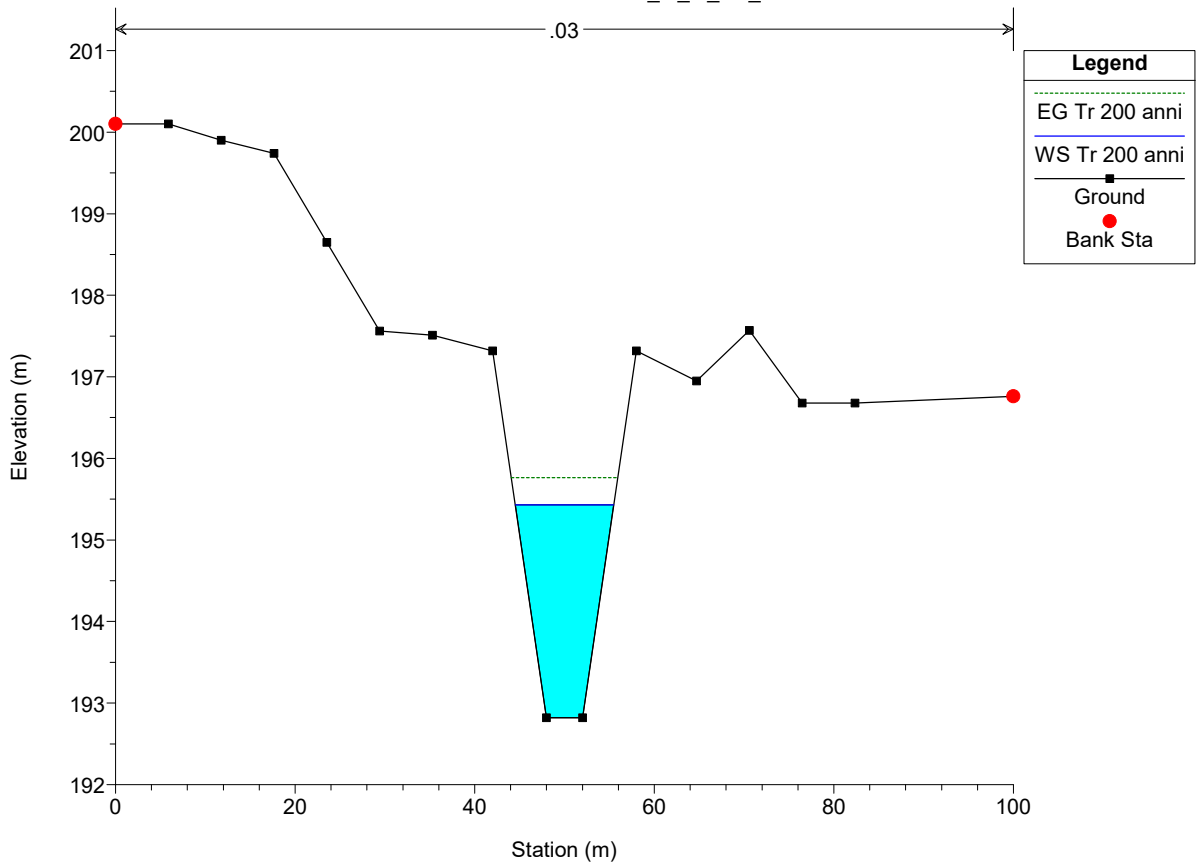
17_I8_I9_I11_I12 Plan: Plan 01 09/12/2022

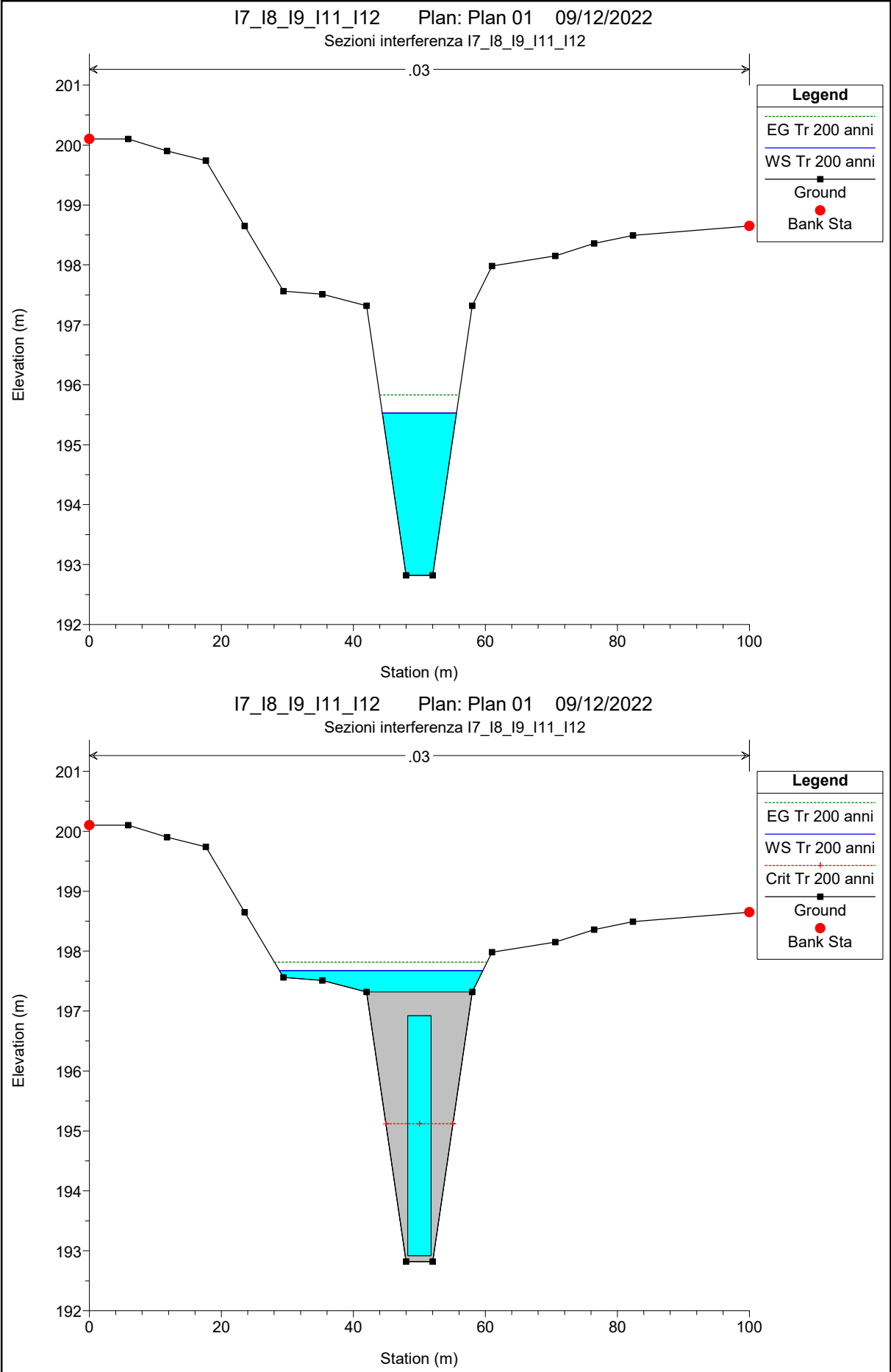
Sezioni interferenza I7_I8_I9_I11_I12



17_I8_I9_I11_I12 Plan: Plan 01 09/12/2022

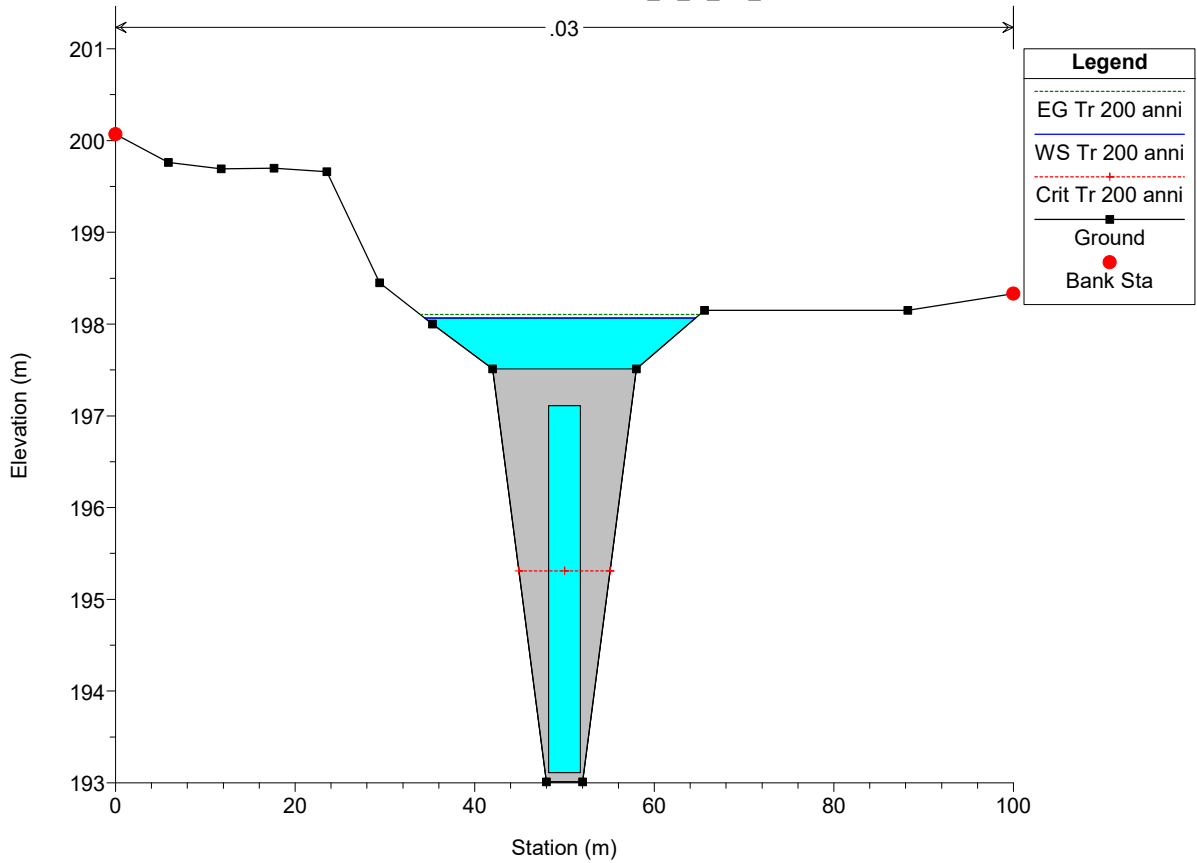
Sezioni interferenza I7_I8_I9_I11_I12





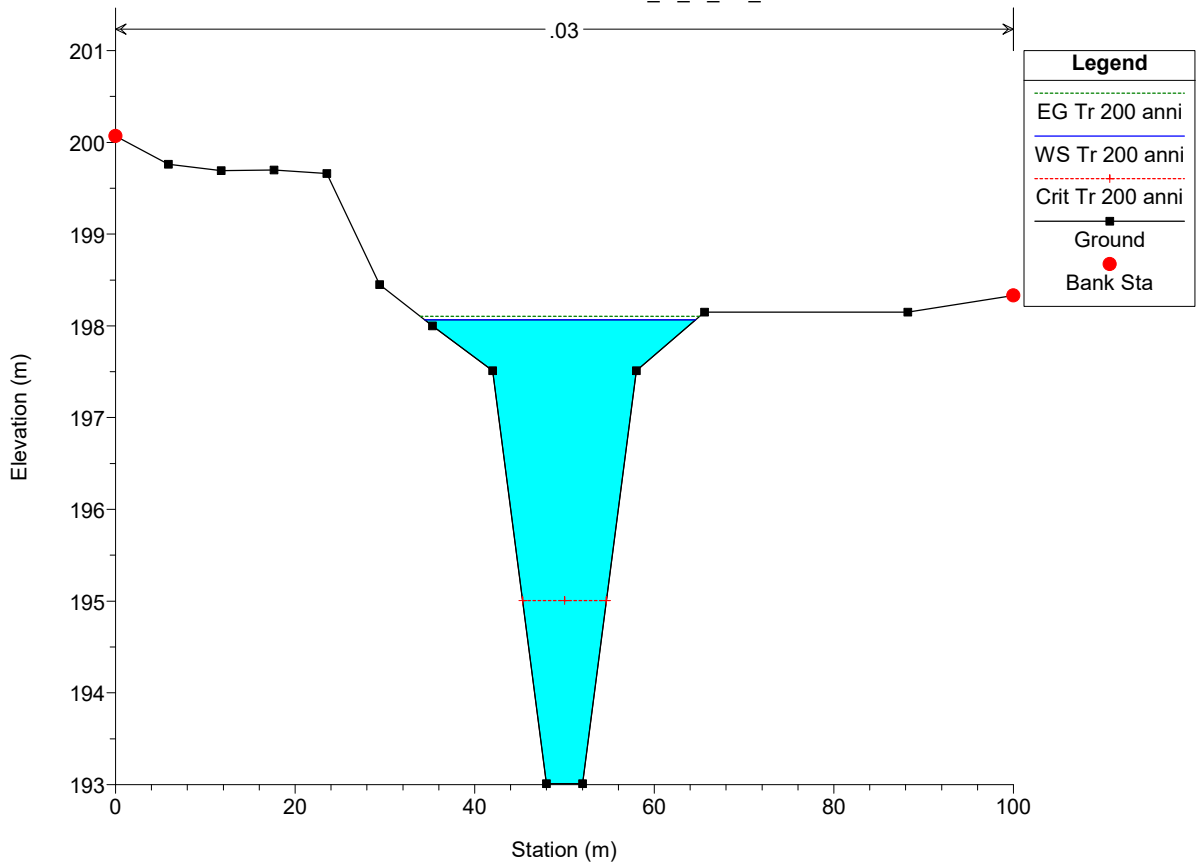
17_I8_I9_I11_I12 Plan: Plan 01 09/12/2022

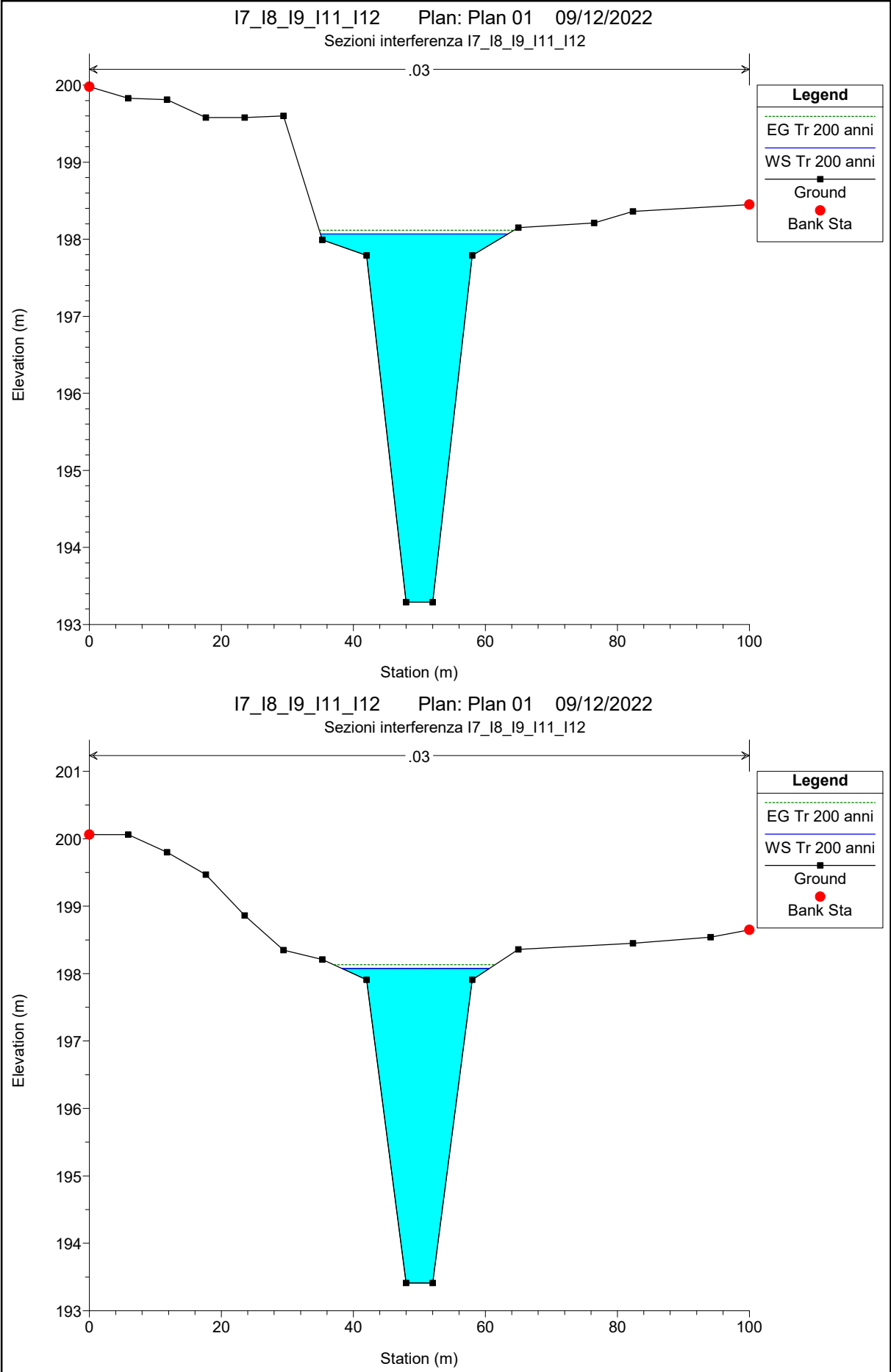
Sezioni interferenza I7_I8_I9_I11_I12



17_I8_I9_I11_I12 Plan: Plan 01 09/12/2022

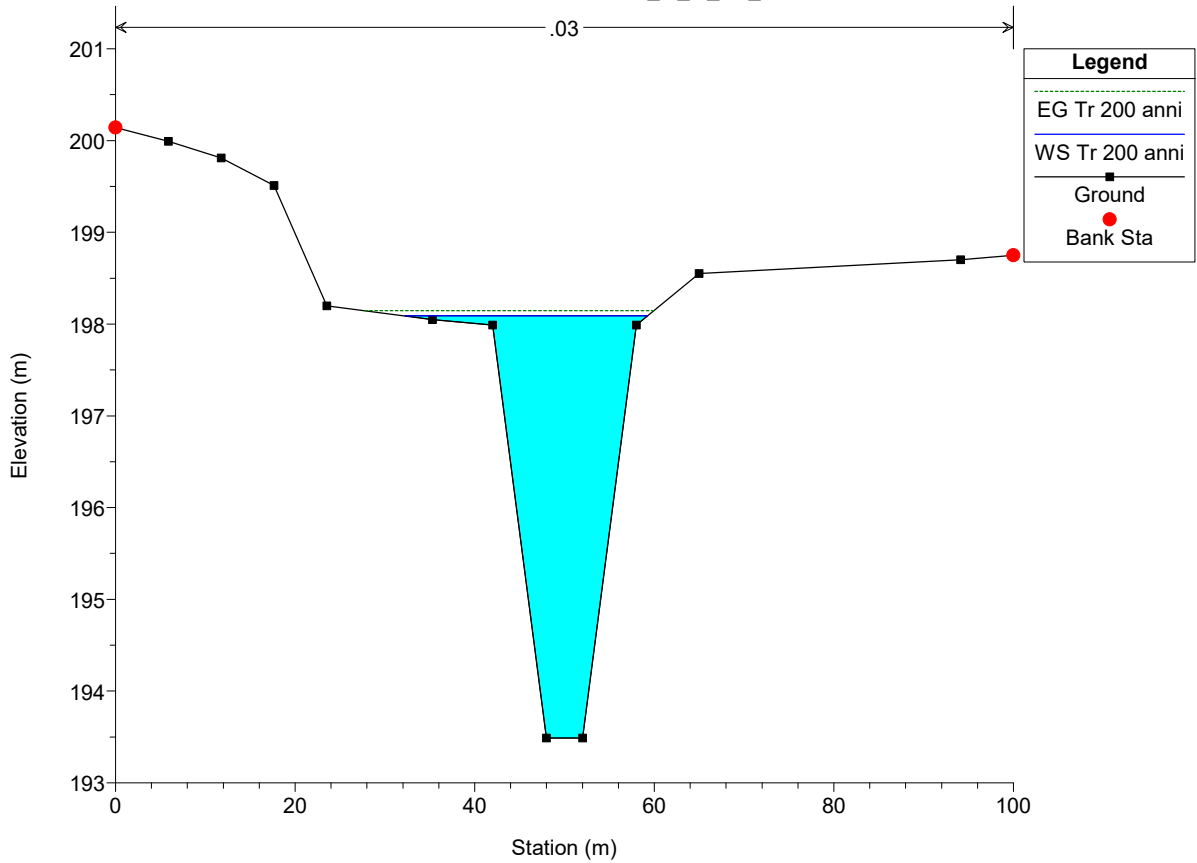
Sezioni interferenza I7_I8_I9_I11_I12





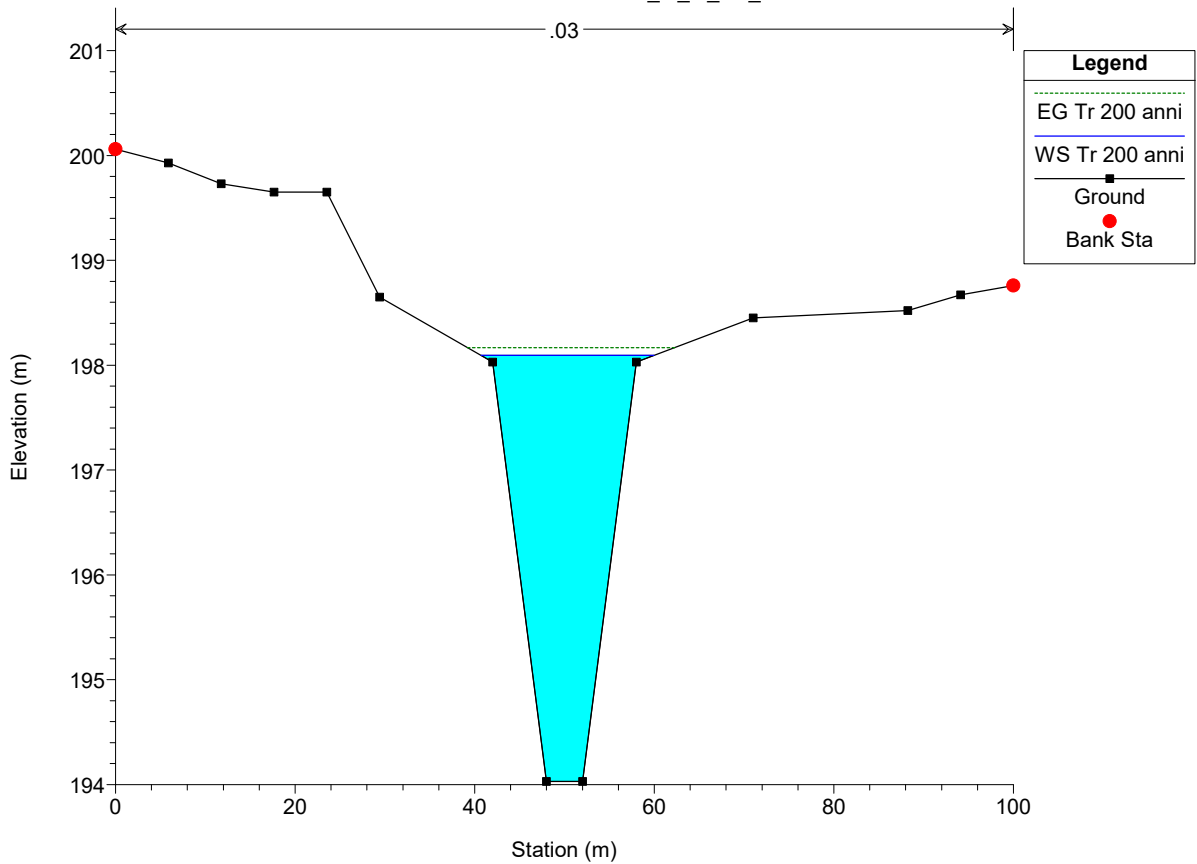
17_I8_I9_I11_I12 Plan: Plan 01 09/12/2022

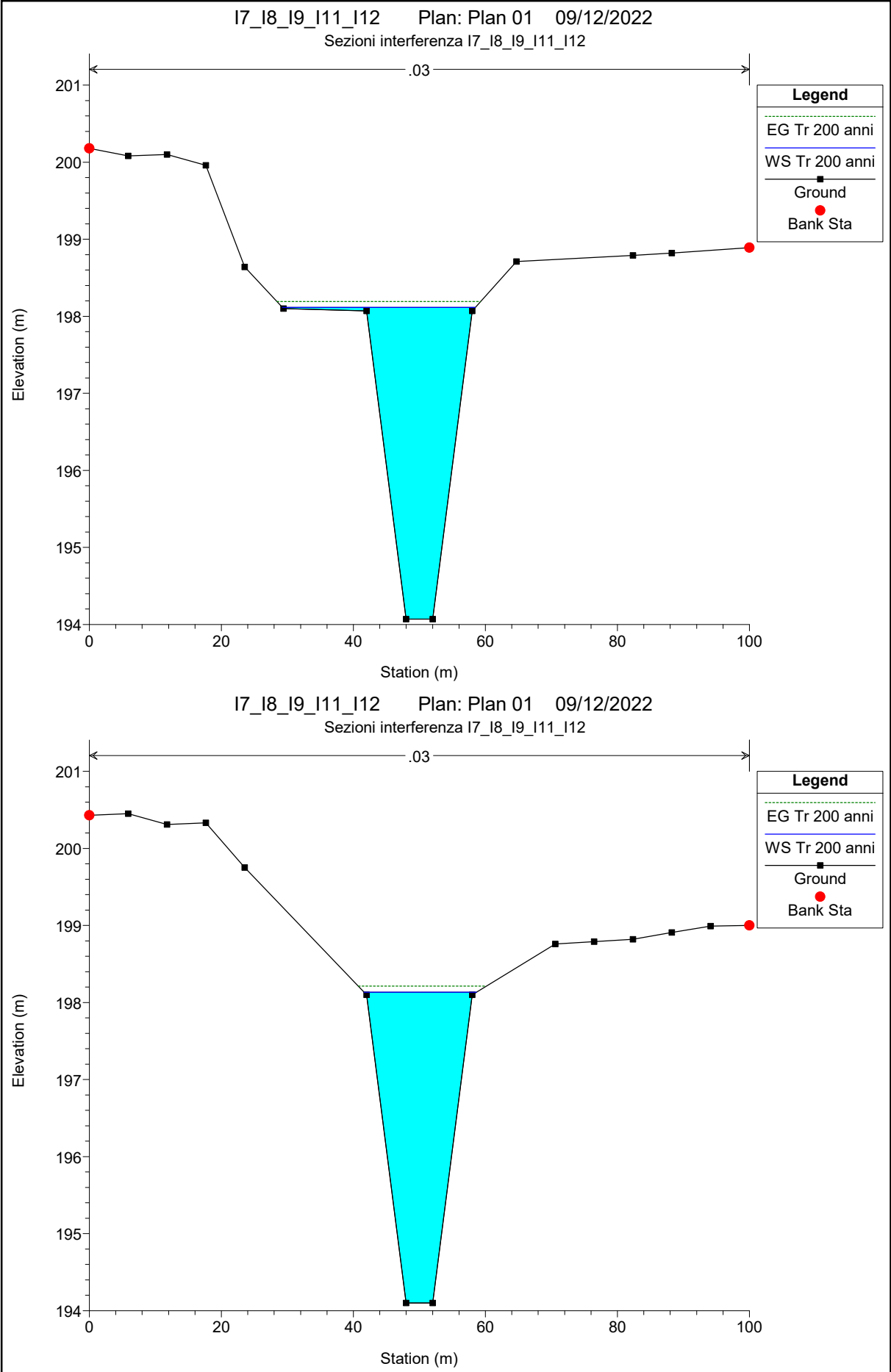
Sezioni interferenza I7_I8_I9_I11_I12

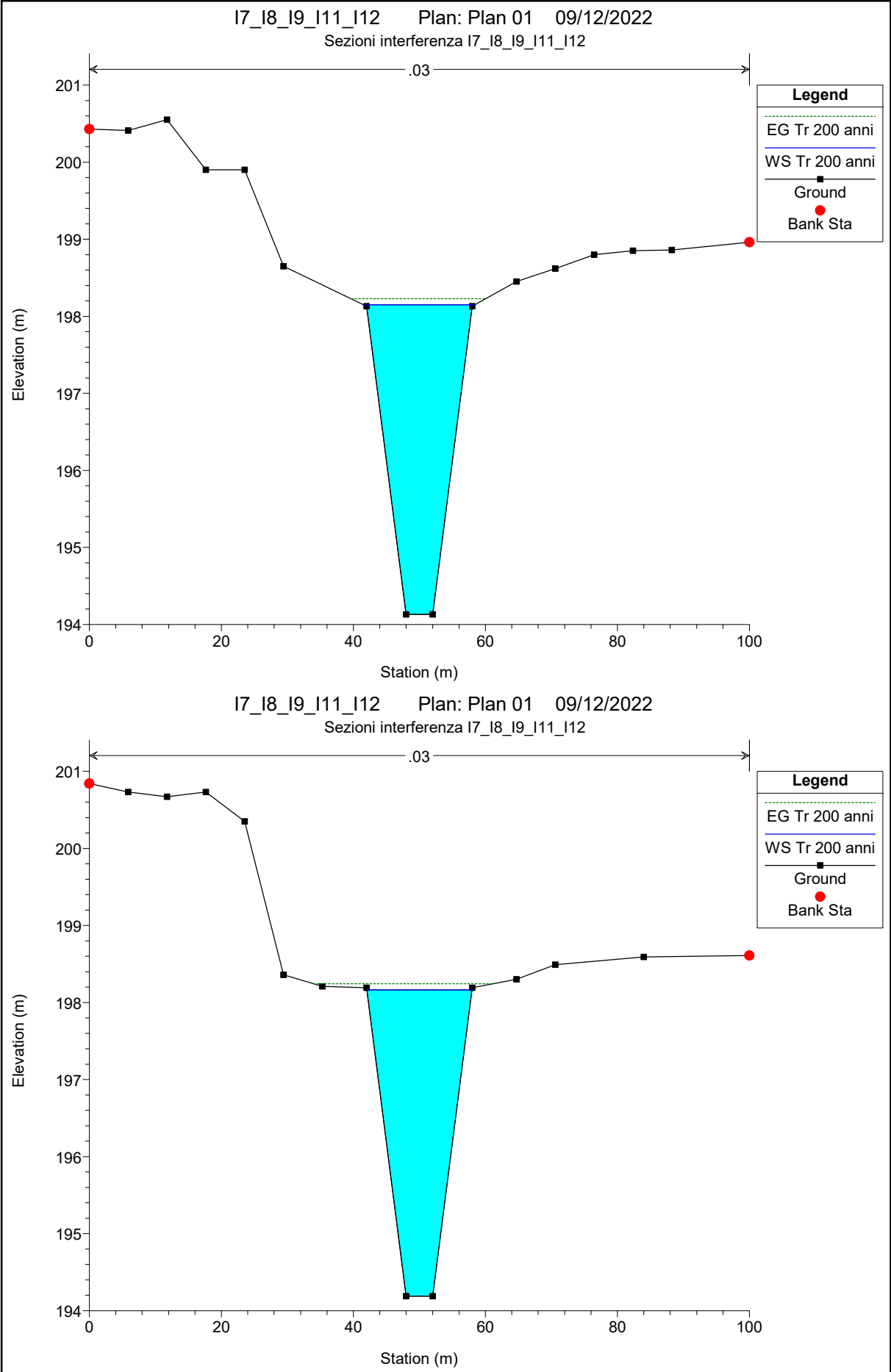


17_I8_I9_I11_I12 Plan: Plan 01 09/12/2022

Sezioni interferenza I7_I8_I9_I11_I12

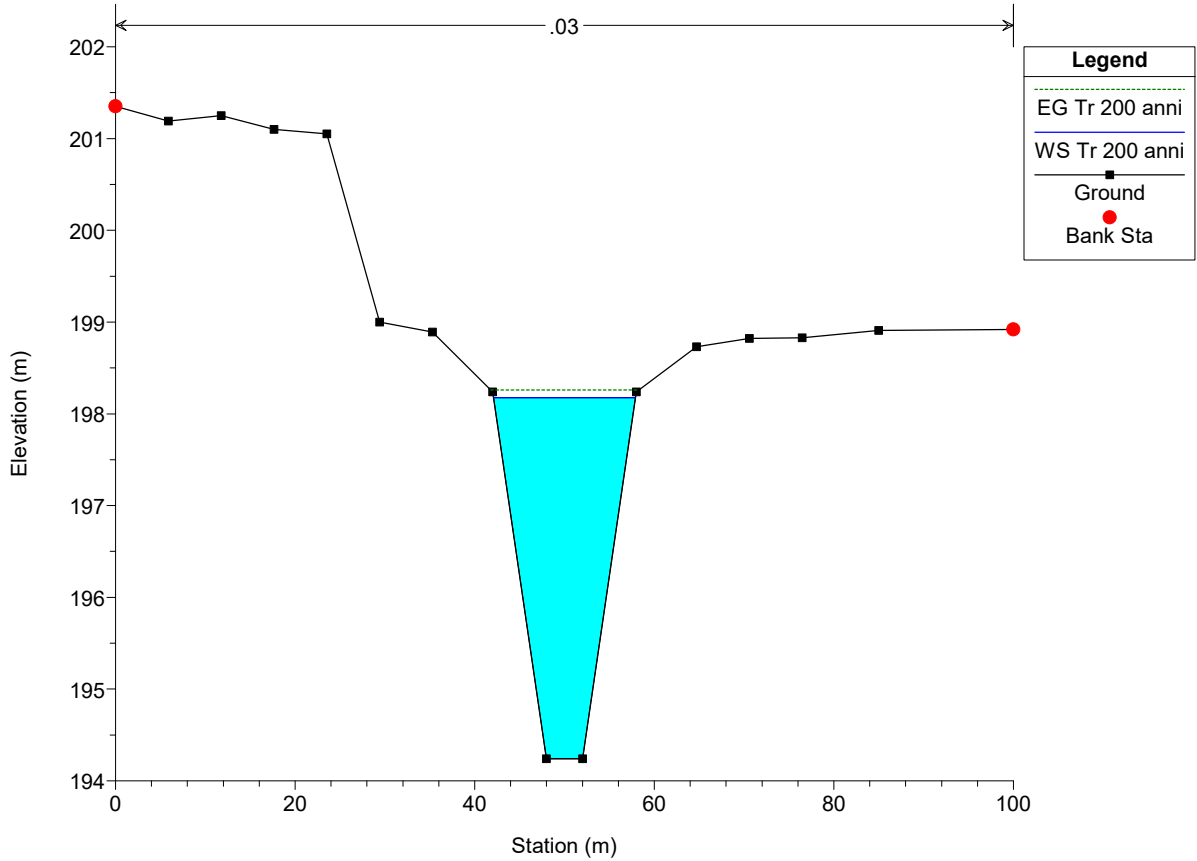






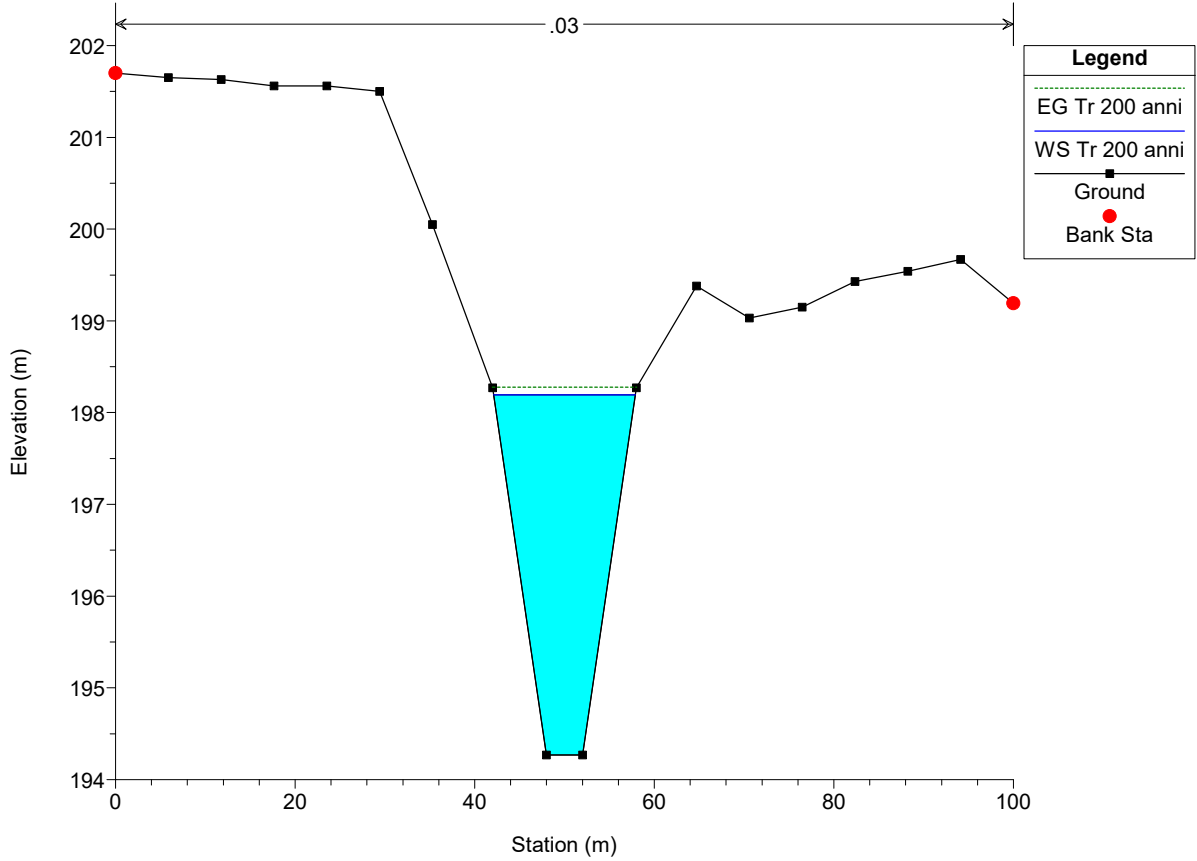
17_I8_I9_I11_I12 Plan: Plan 01 09/12/2022

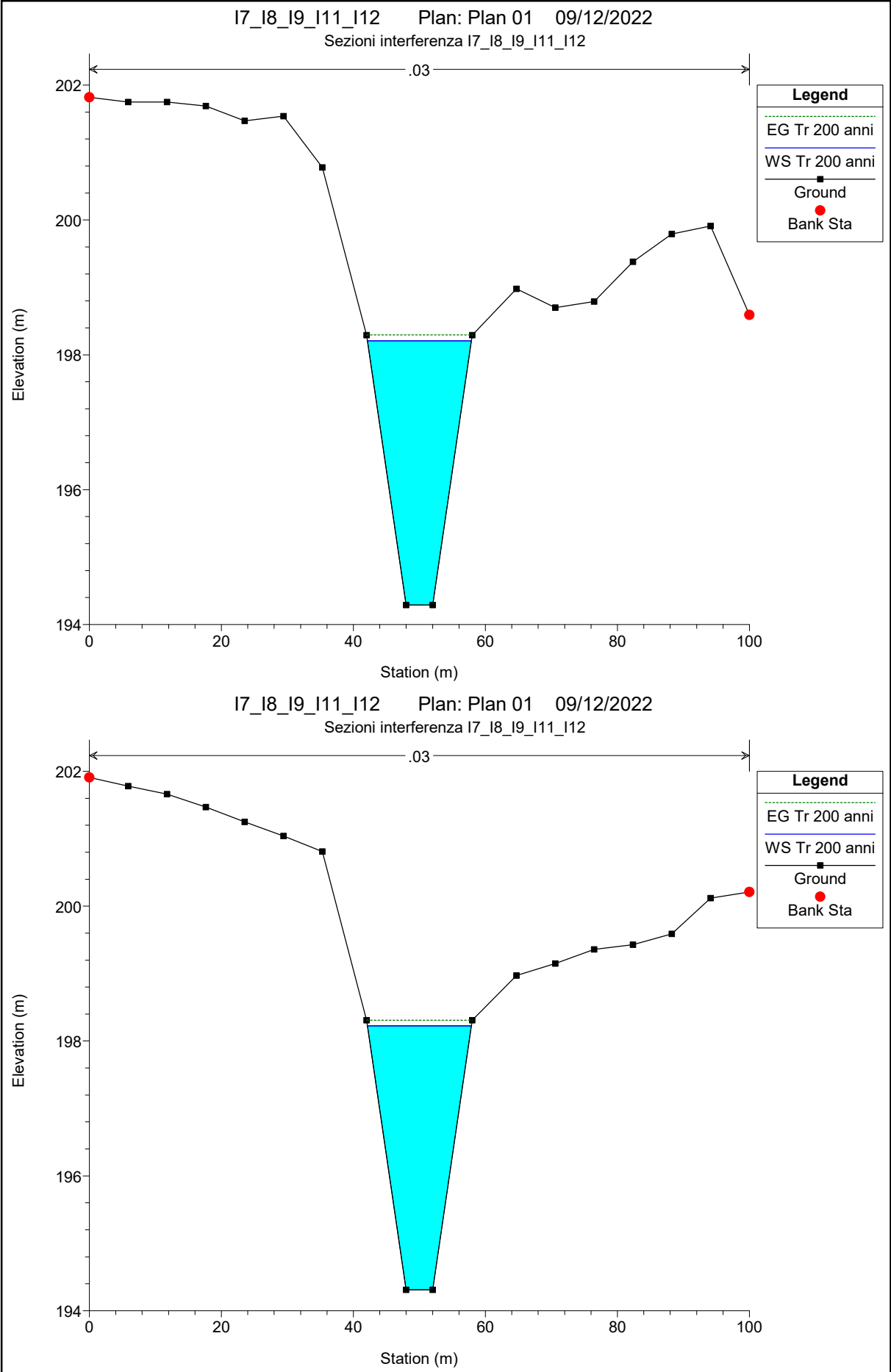
Sezioni interferenza I7_I8_I9_I11_I12

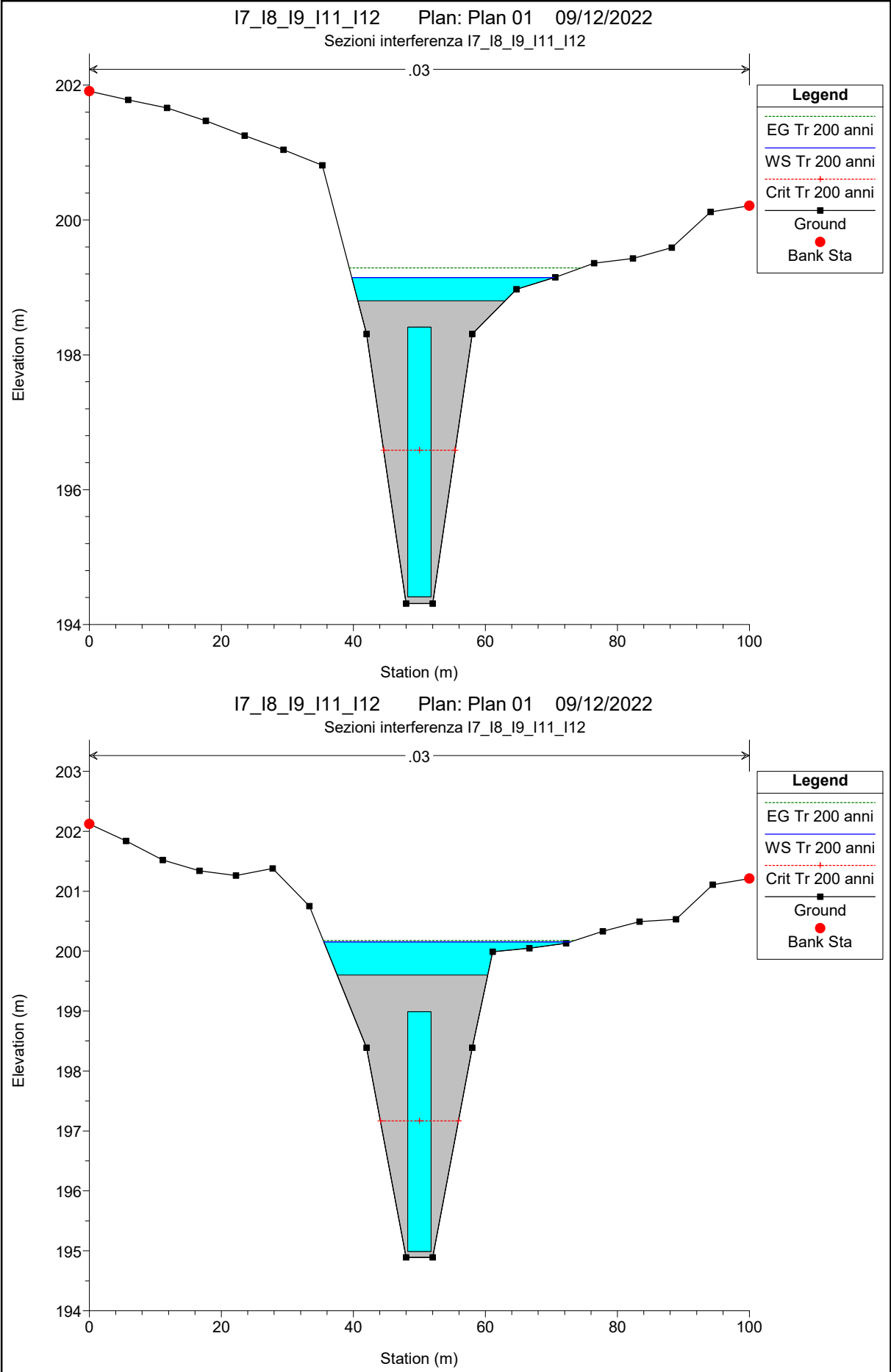


17_I8_I9_I11_I12 Plan: Plan 01 09/12/2022

Sezioni interferenza I7_I8_I9_I11_I12

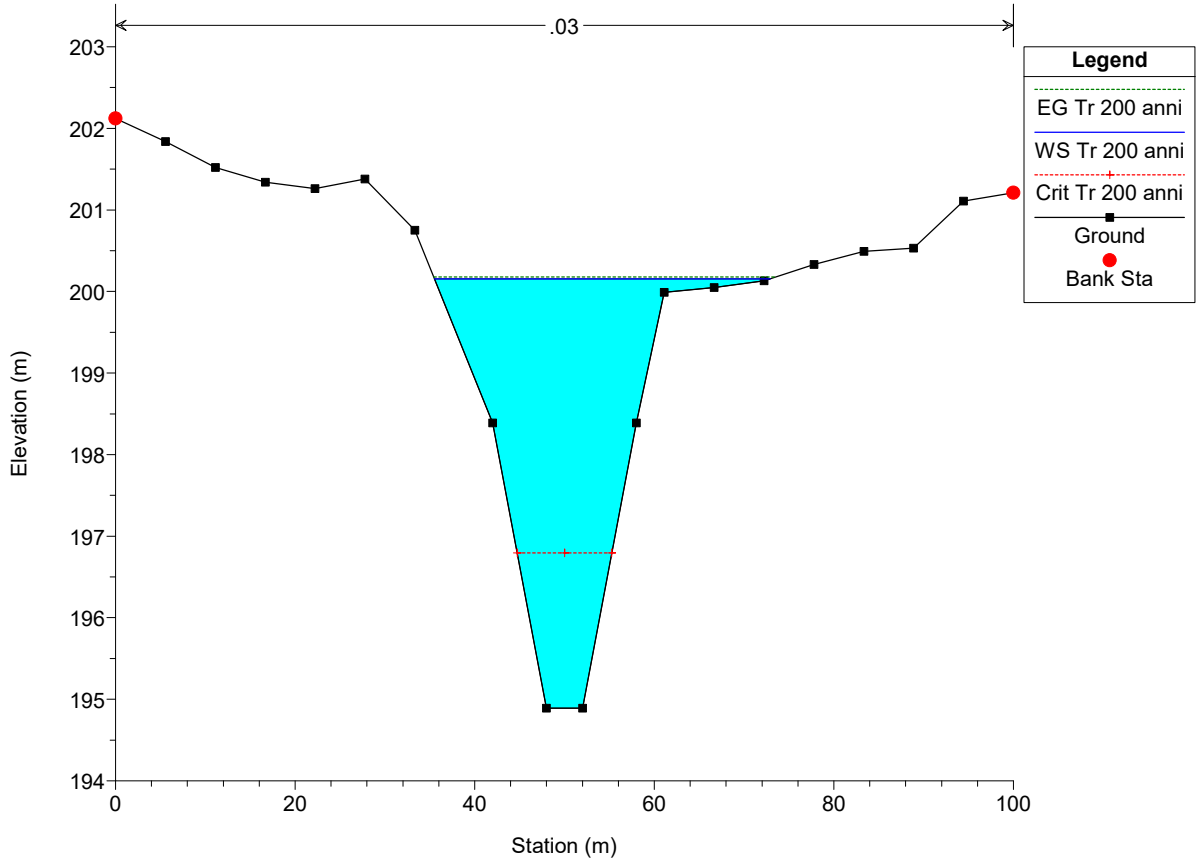






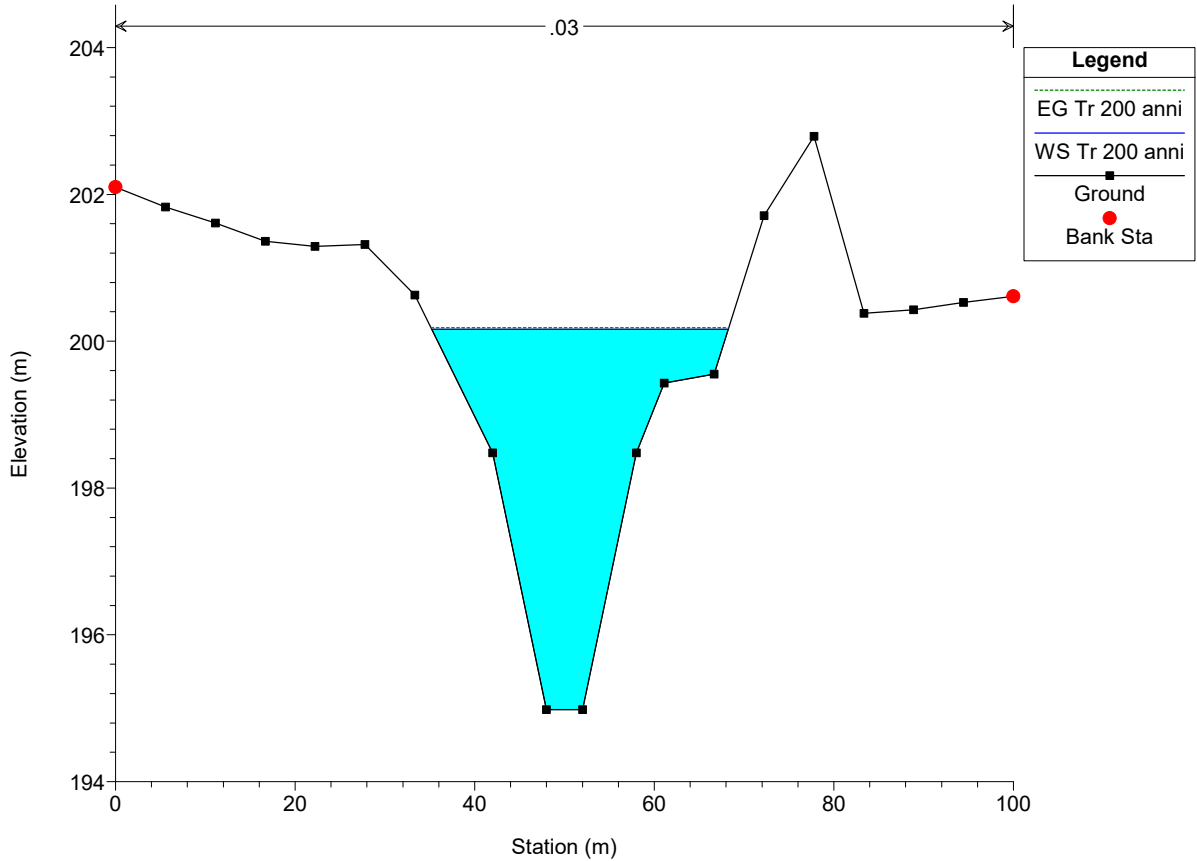
17_I8_I9_I11_I12 Plan: Plan 01 09/12/2022

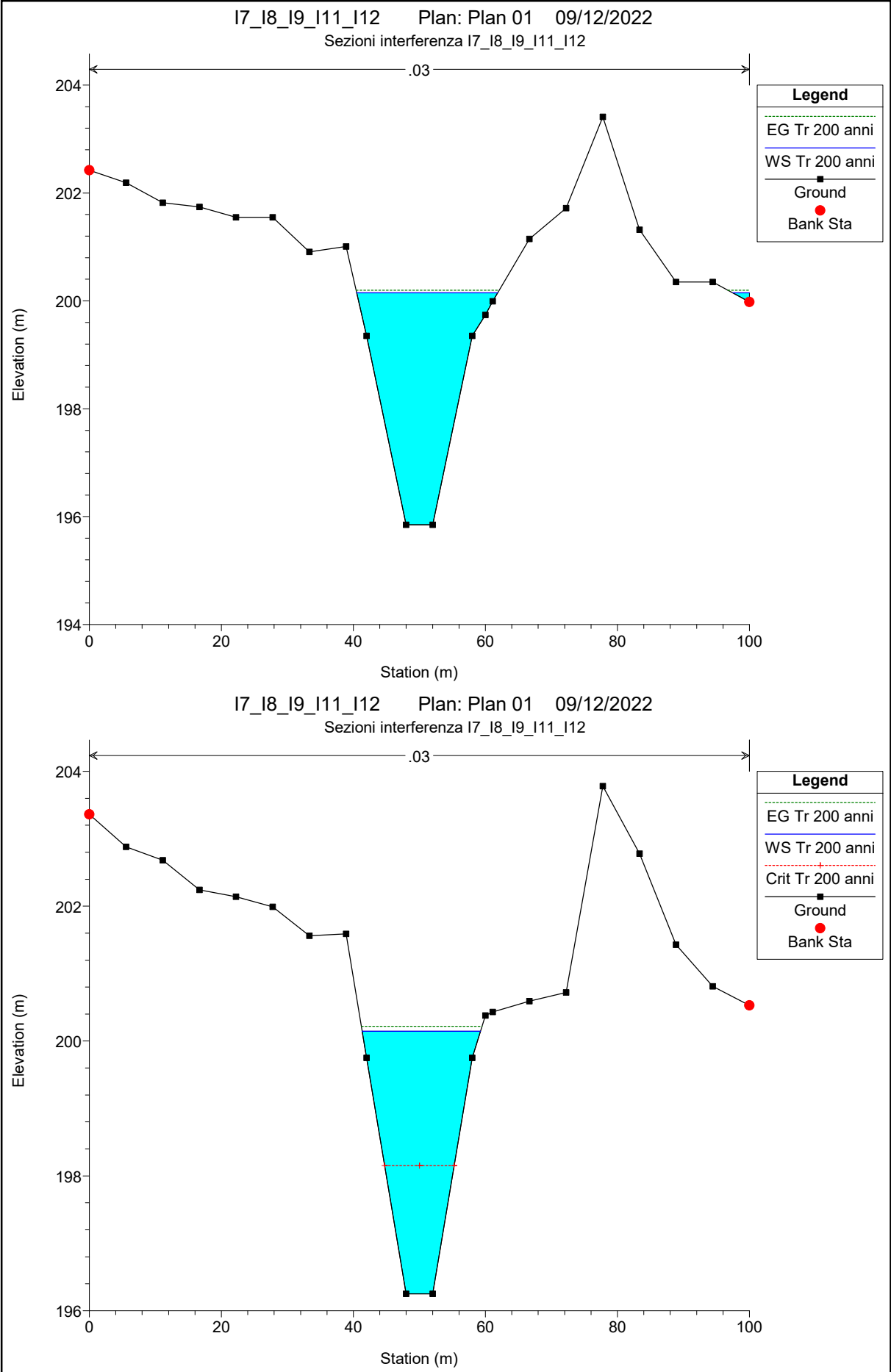
Sezioni interferenza I7_I8_I9_I11_I12

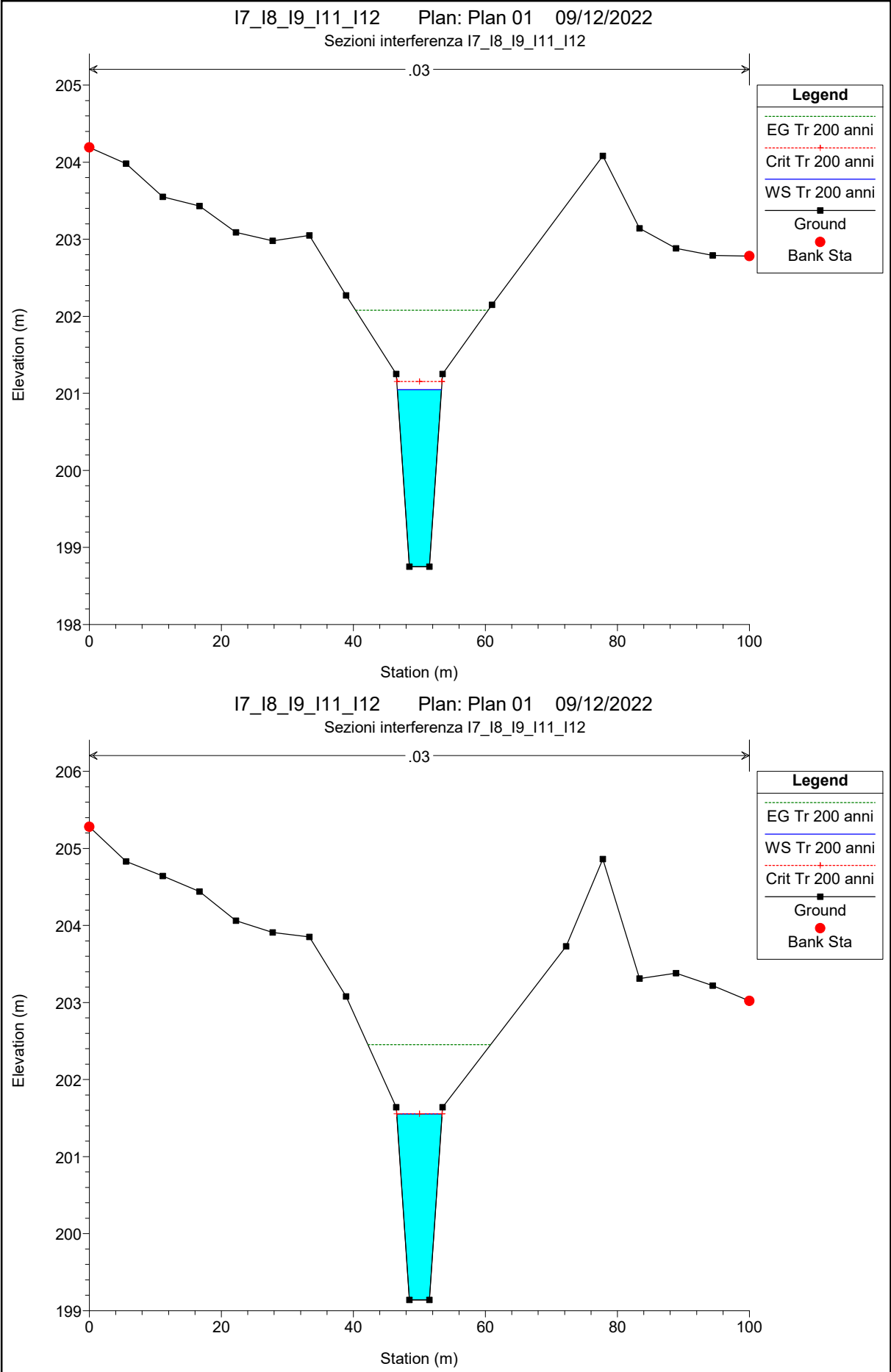


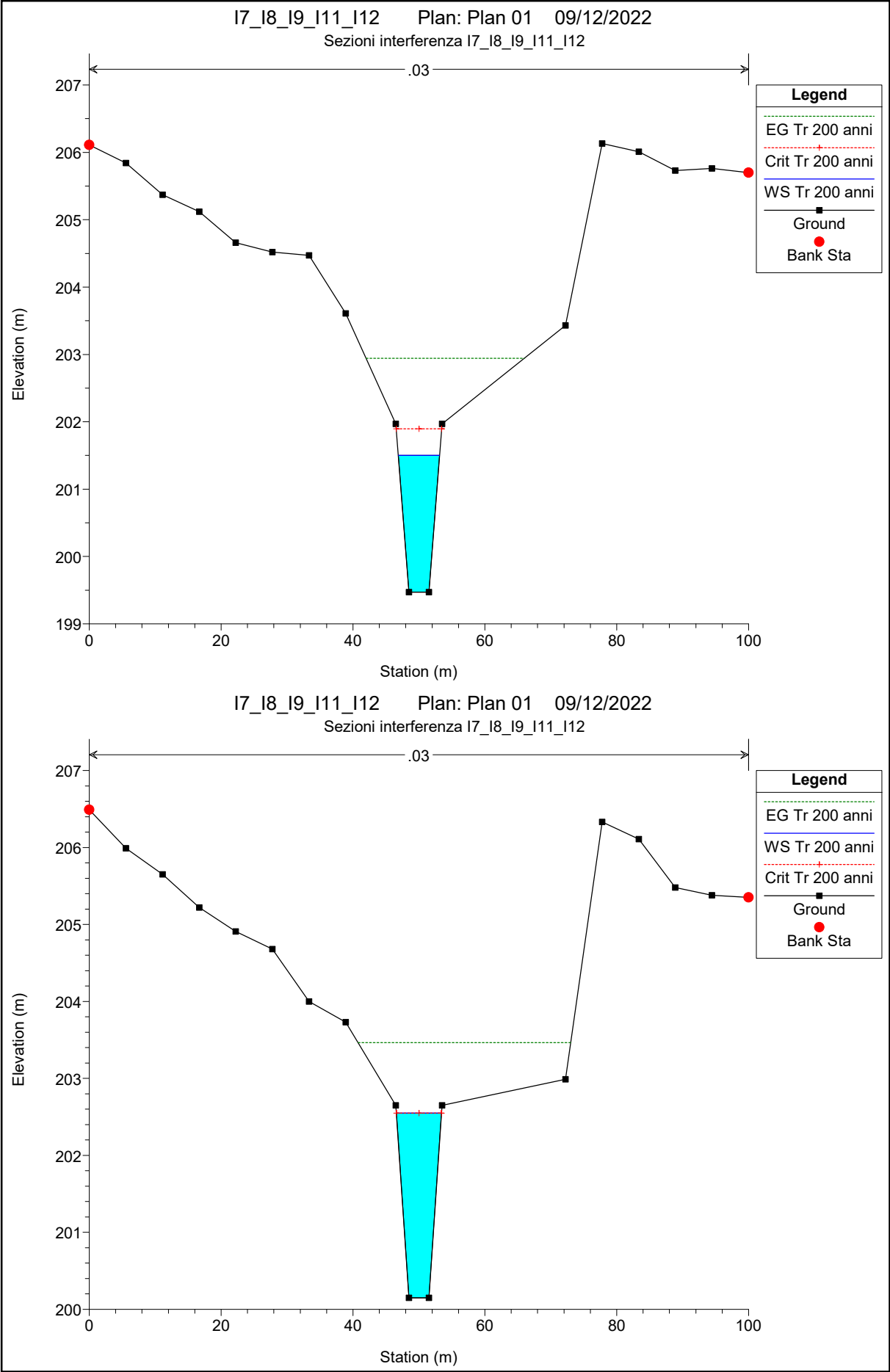
17_I8_I9_I11_I12 Plan: Plan 01 09/12/2022

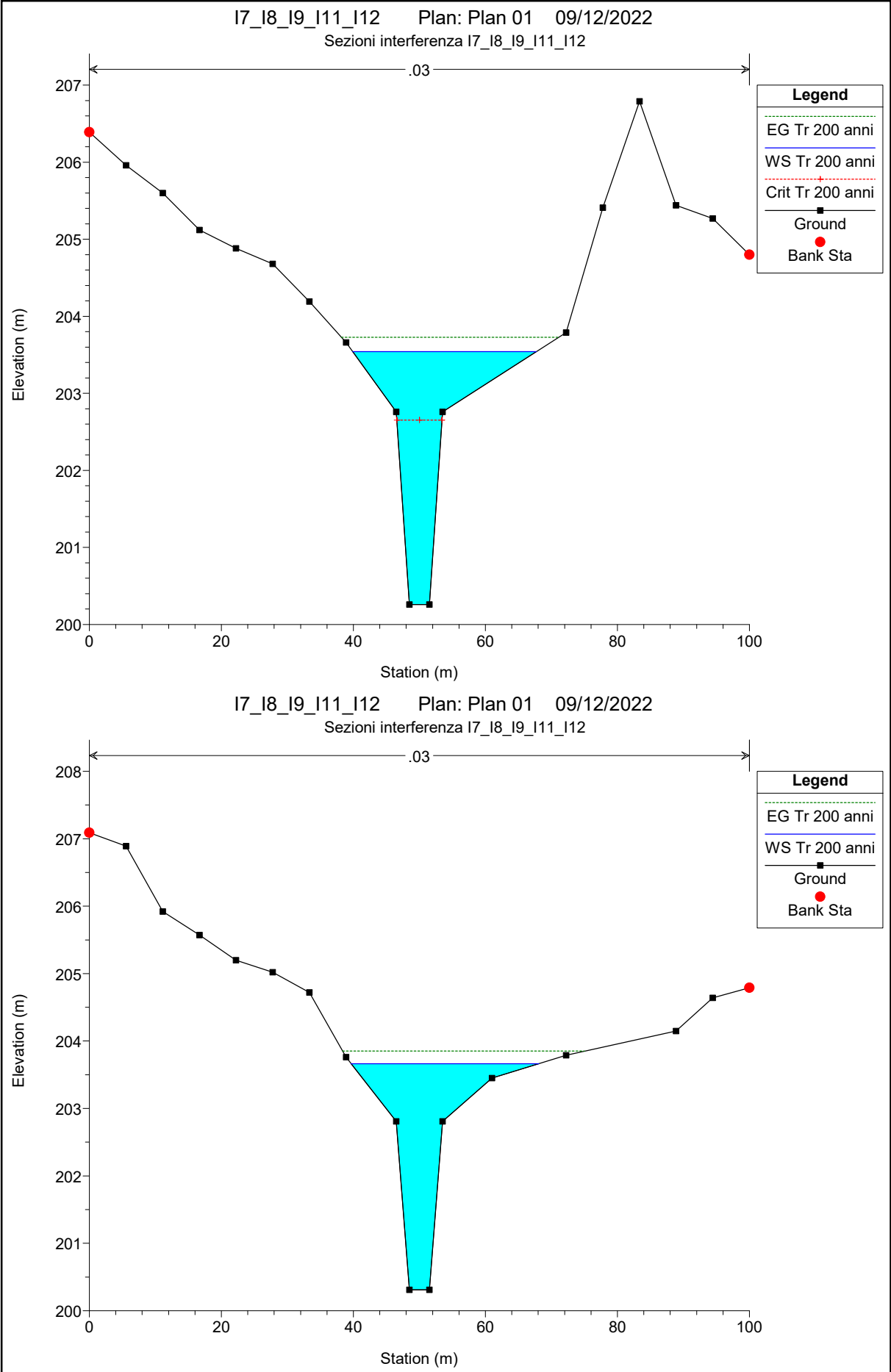
Sezioni interferenza I7_I8_I9_I11_I12





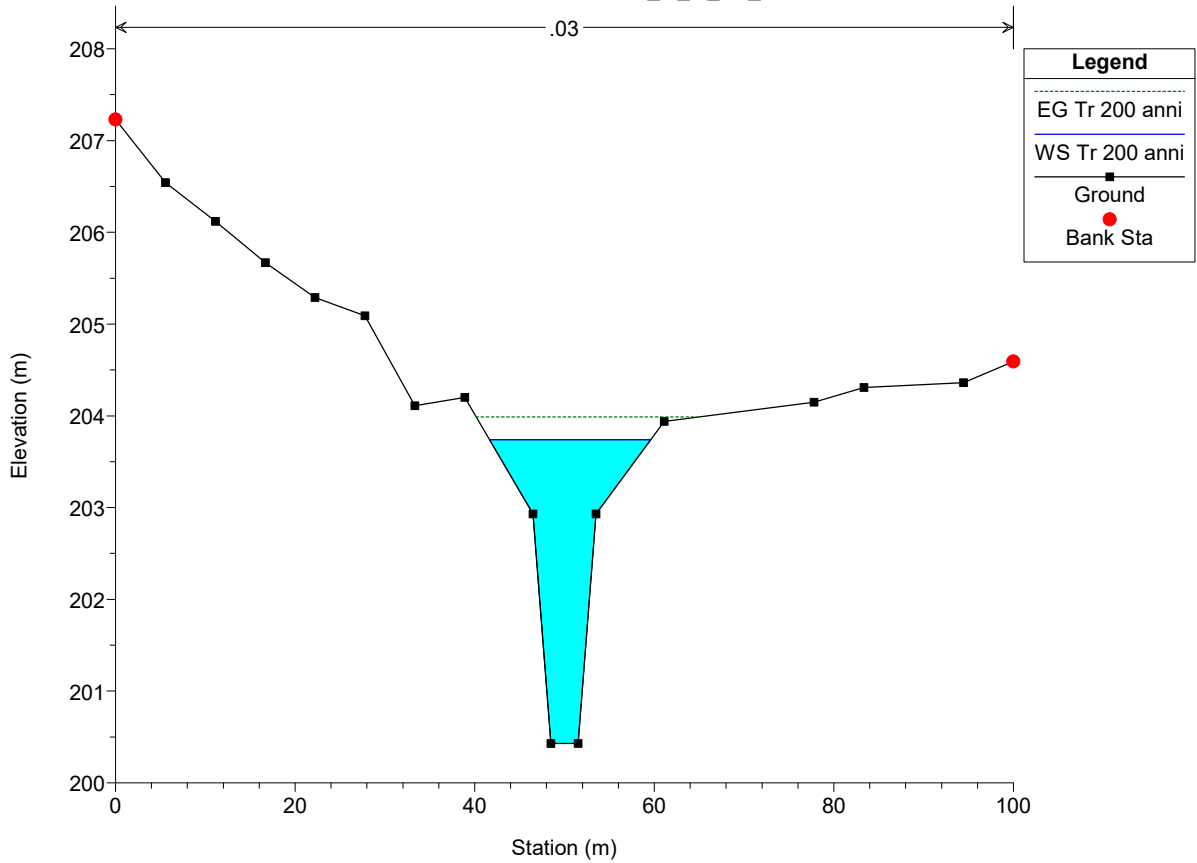






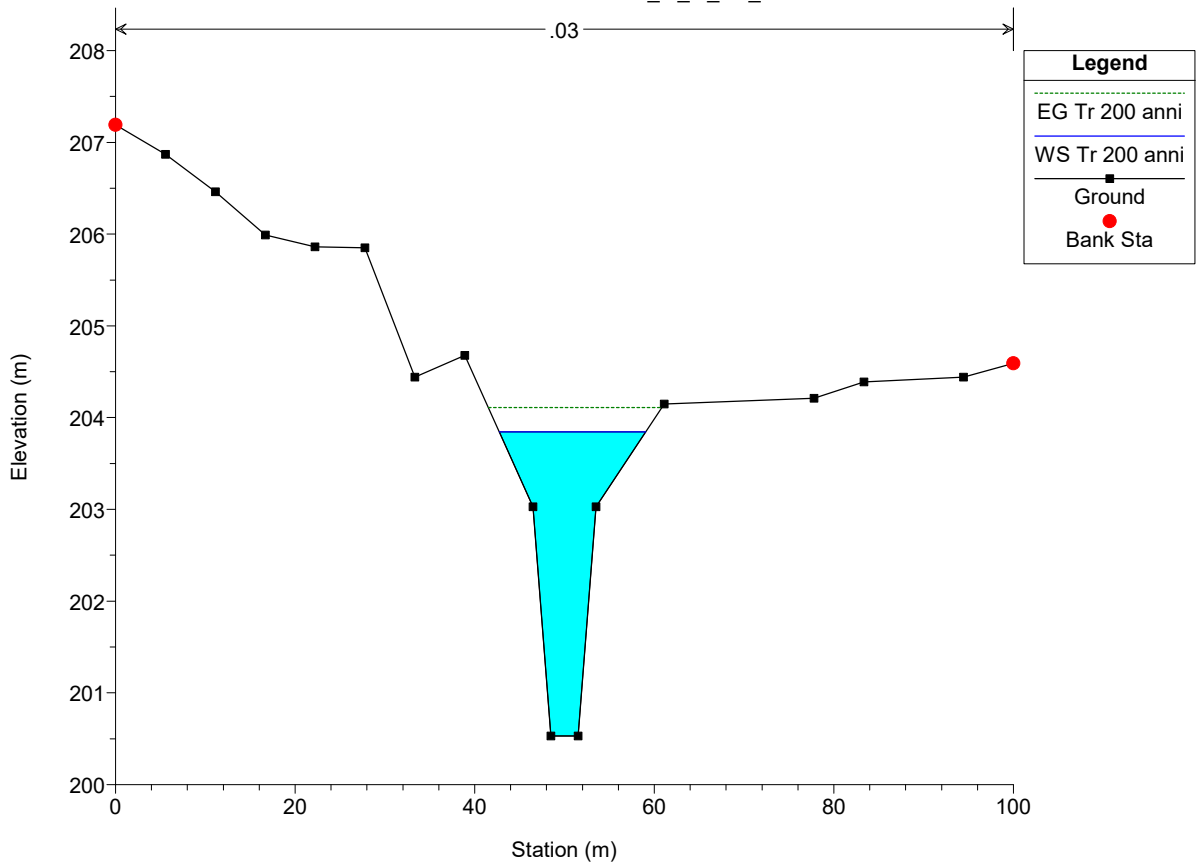
17_I8_I9_I11_I12 Plan: Plan 01 09/12/2022

Sezioni interferenza I7_I8_I9_I11_I12



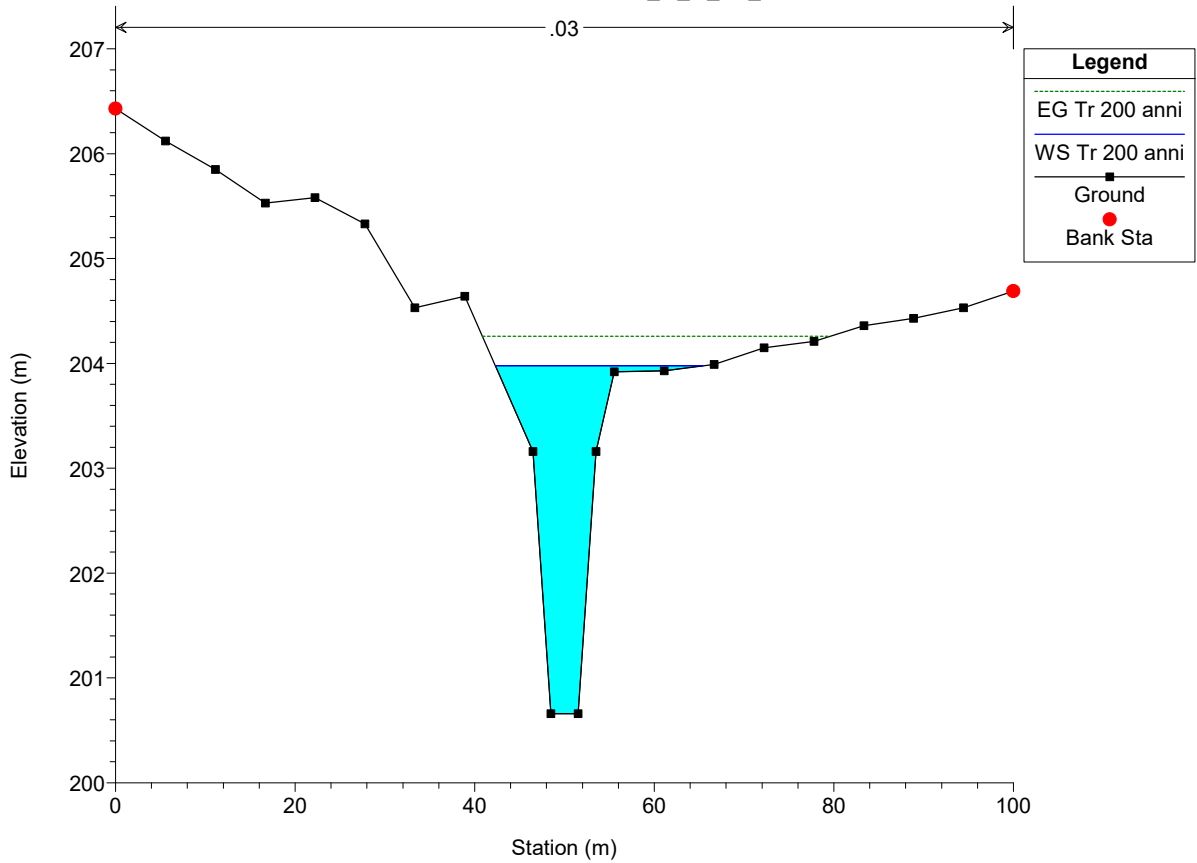
17_I8_I9_I11_I12 Plan: Plan 01 09/12/2022

Sezioni interferenza I7_I8_I9_I11_I12



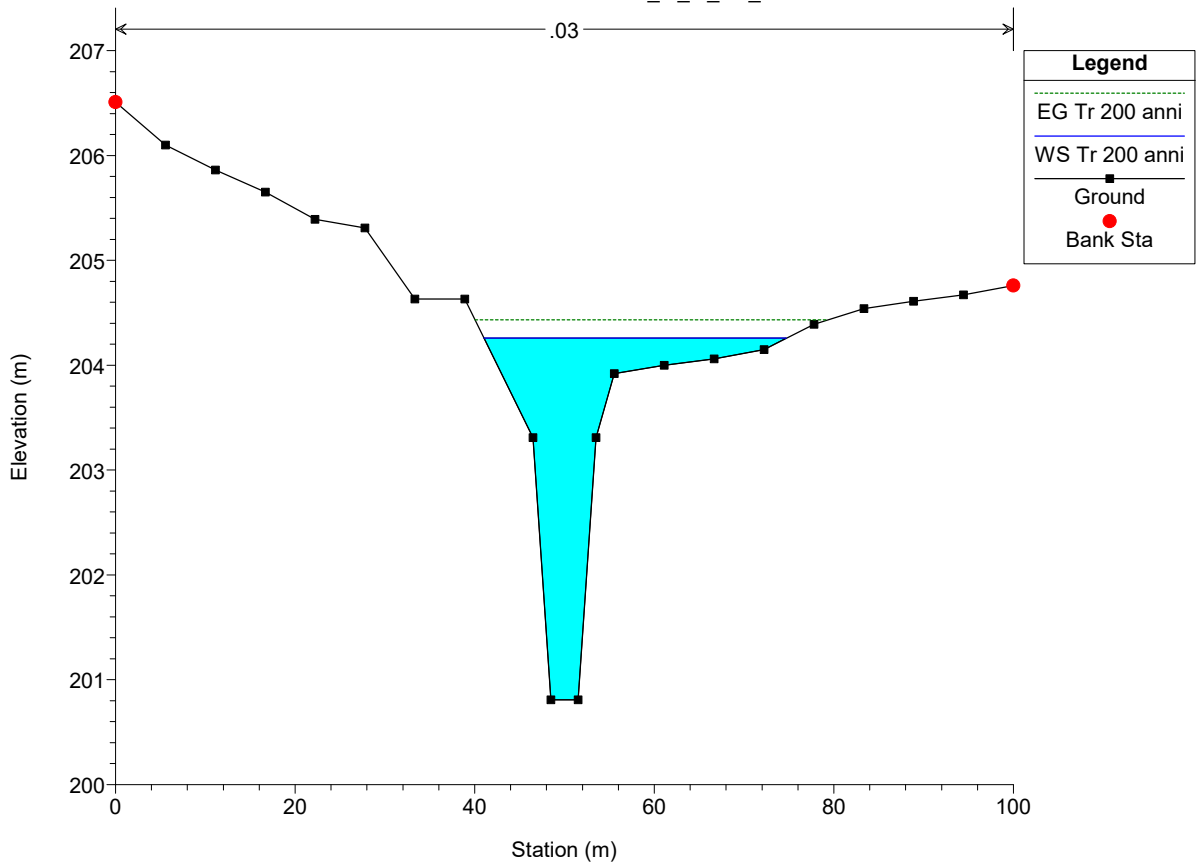
17_I8_I9_I11_I12 Plan: Plan 01 09/12/2022

Sezioni interferenza I7_I8_I9_I11_I12

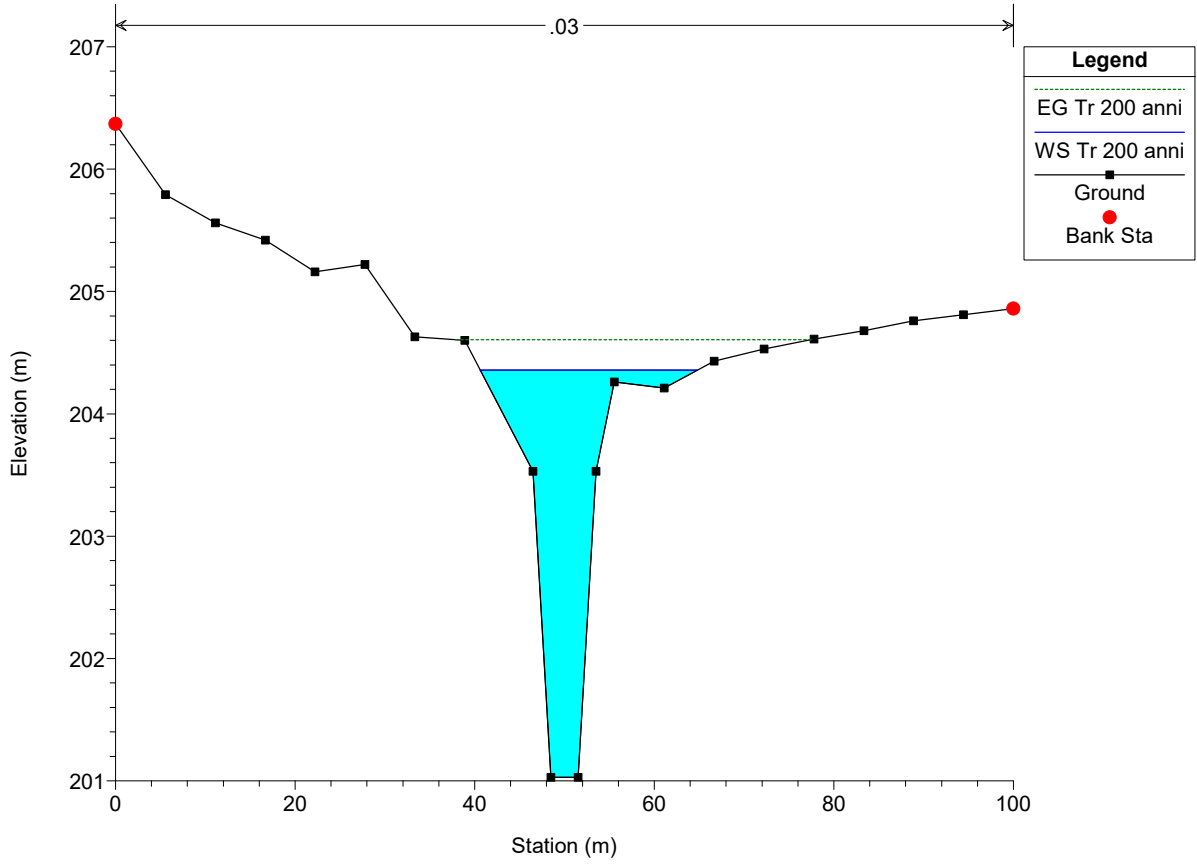


17_I8_I9_I11_I12 Plan: Plan 01 09/12/2022

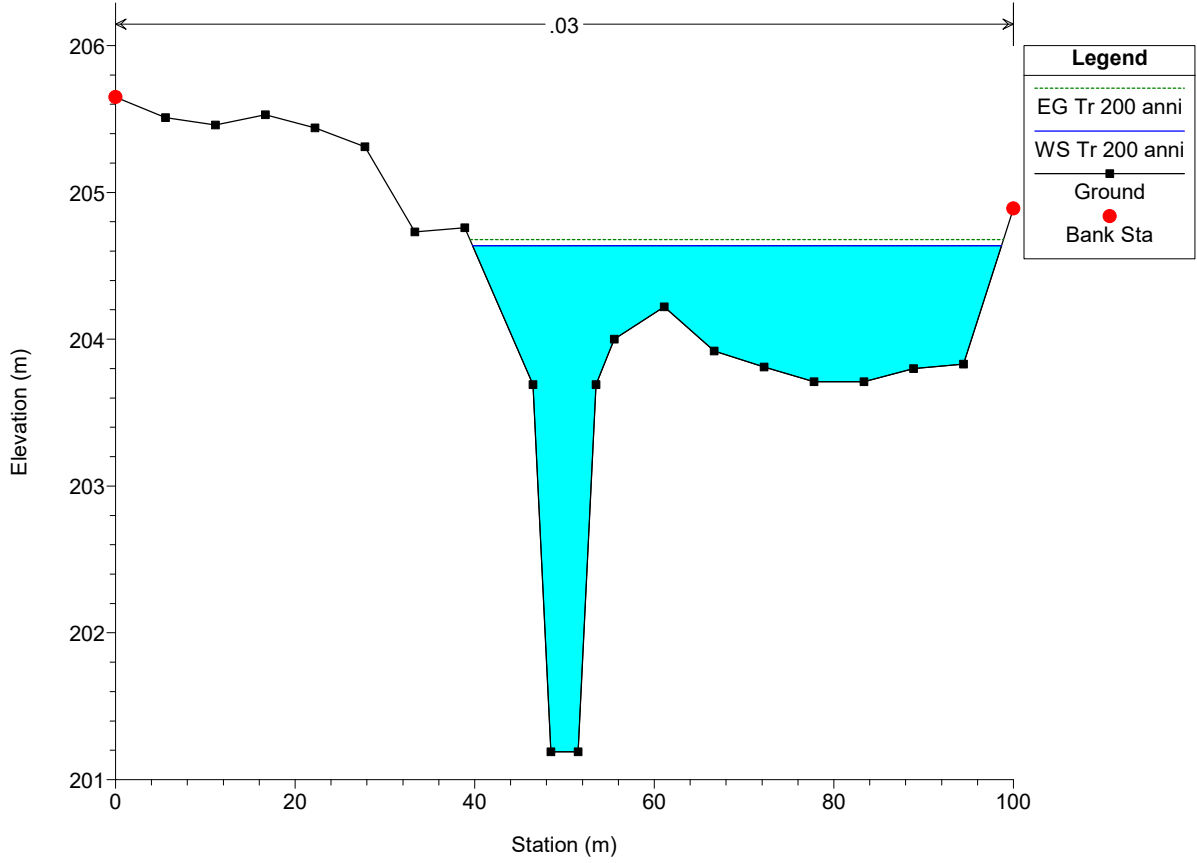
Sezioni interferenza I7_I8_I9_I11_I12

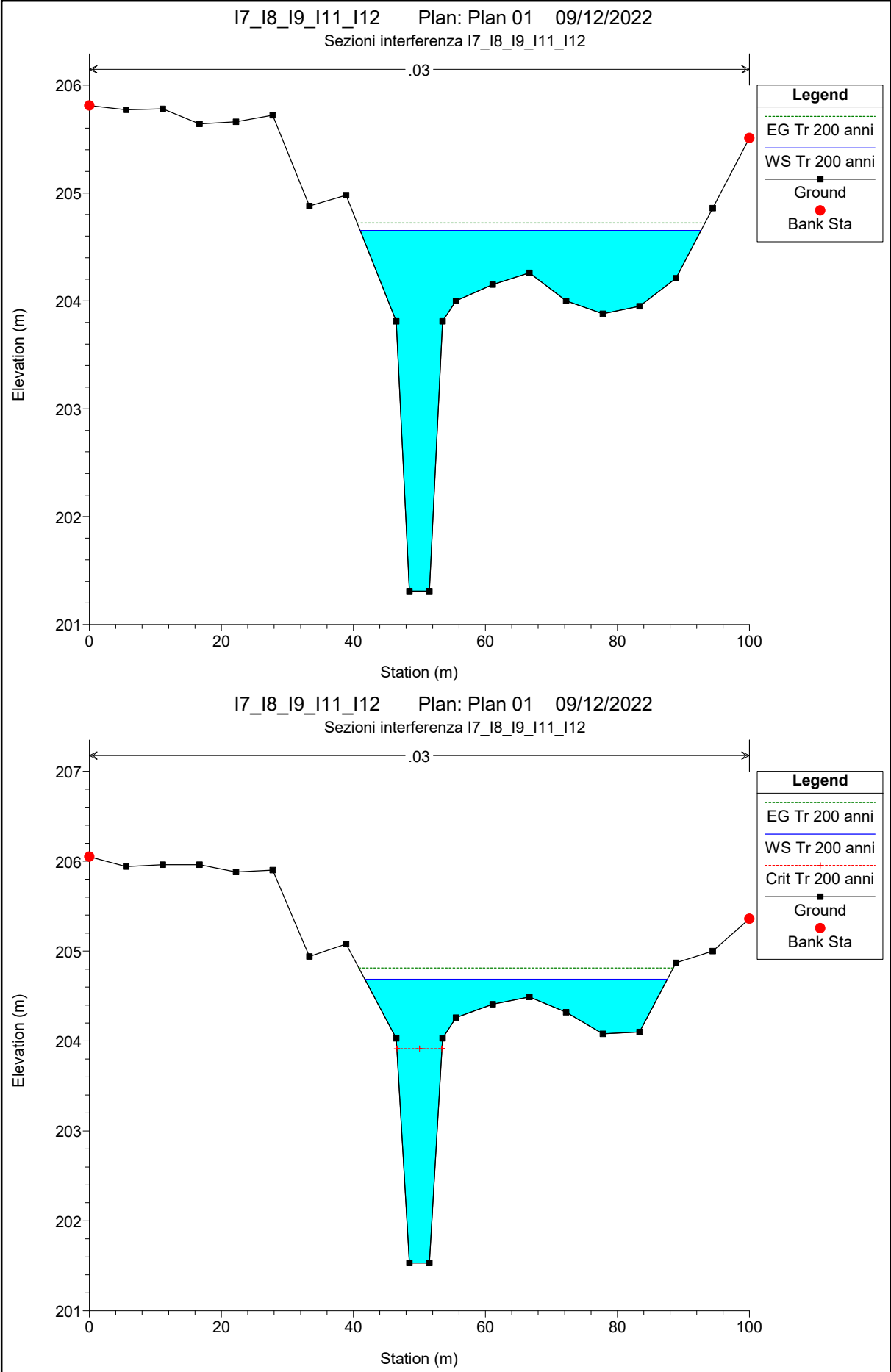


17_I8_I9_I11_I12 Plan: Plan 01 09/12/2022
Sezioni interferenza I7_I8_I9_I11_I12



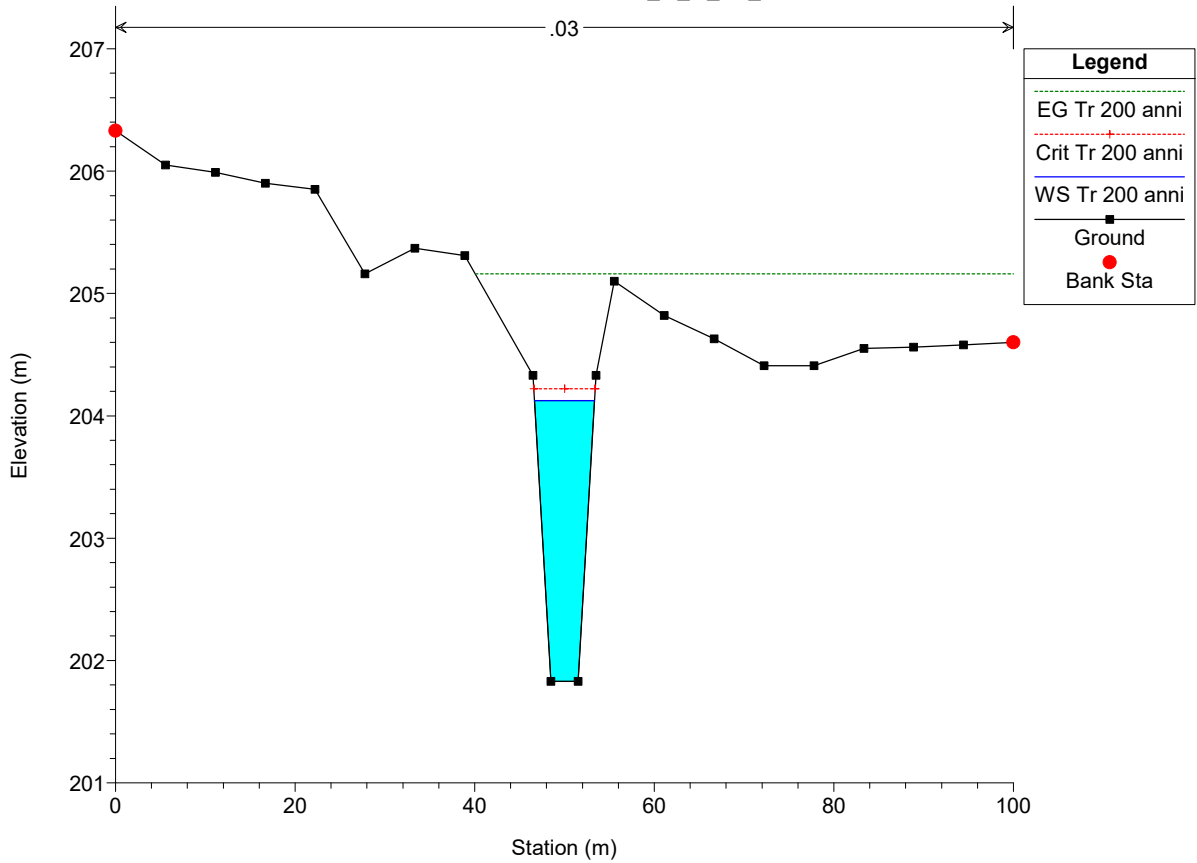
17_I8_I9_I11_I12 Plan: Plan 01 09/12/2022
Sezioni interferenza I7_I8_I9_I11_I12





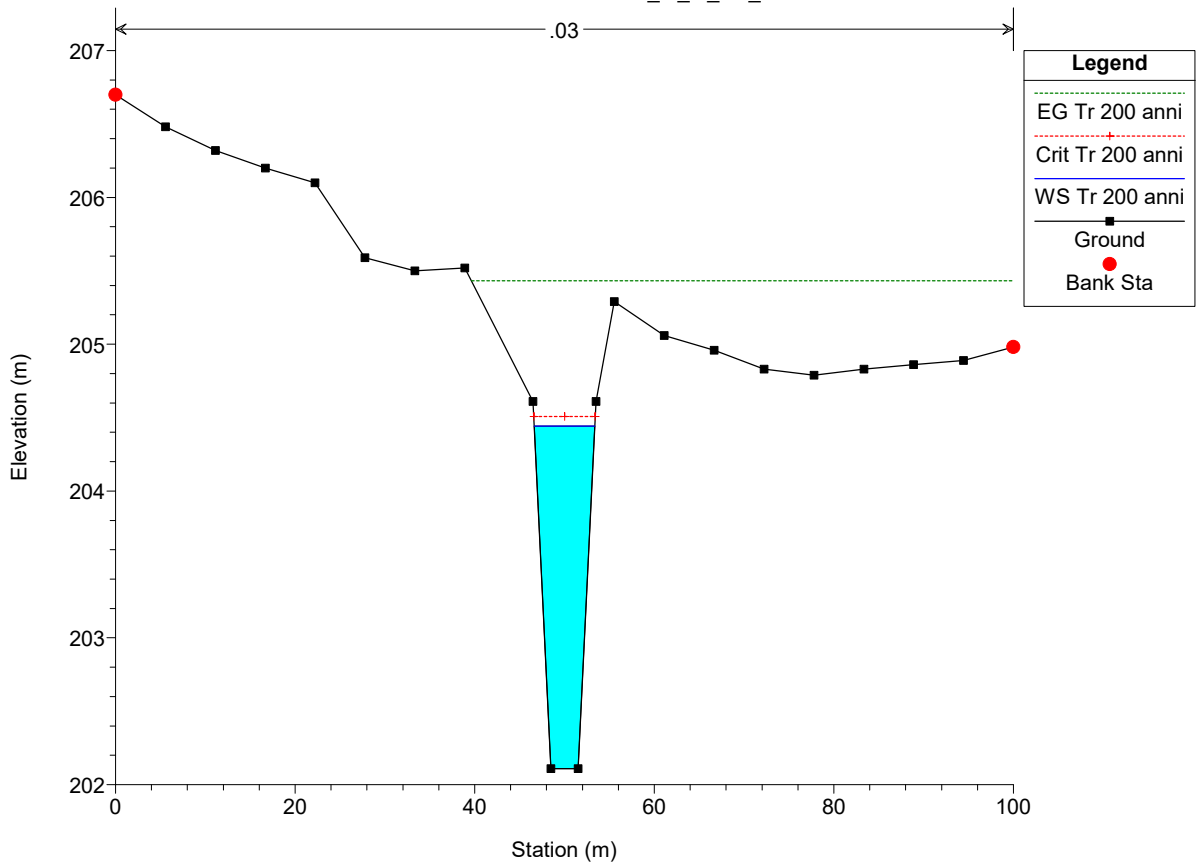
17_I8_I9_I11_I12 Plan: Plan 01 09/12/2022

Sezioni interferenza 17_I8_I9_I11_I12



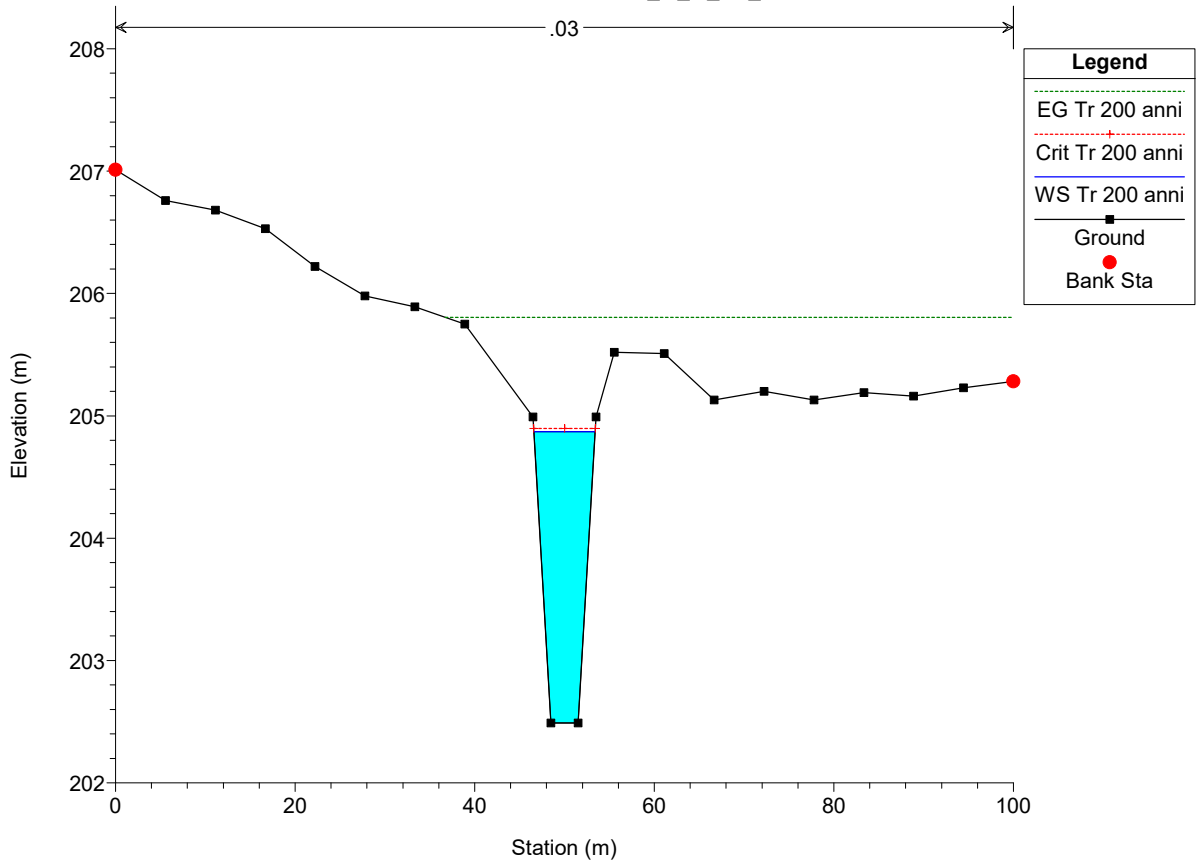
17_I8_I9_I11_I12 Plan: Plan 01 09/12/2022

Sezioni interferenza 17_I8_I9_I11_I12



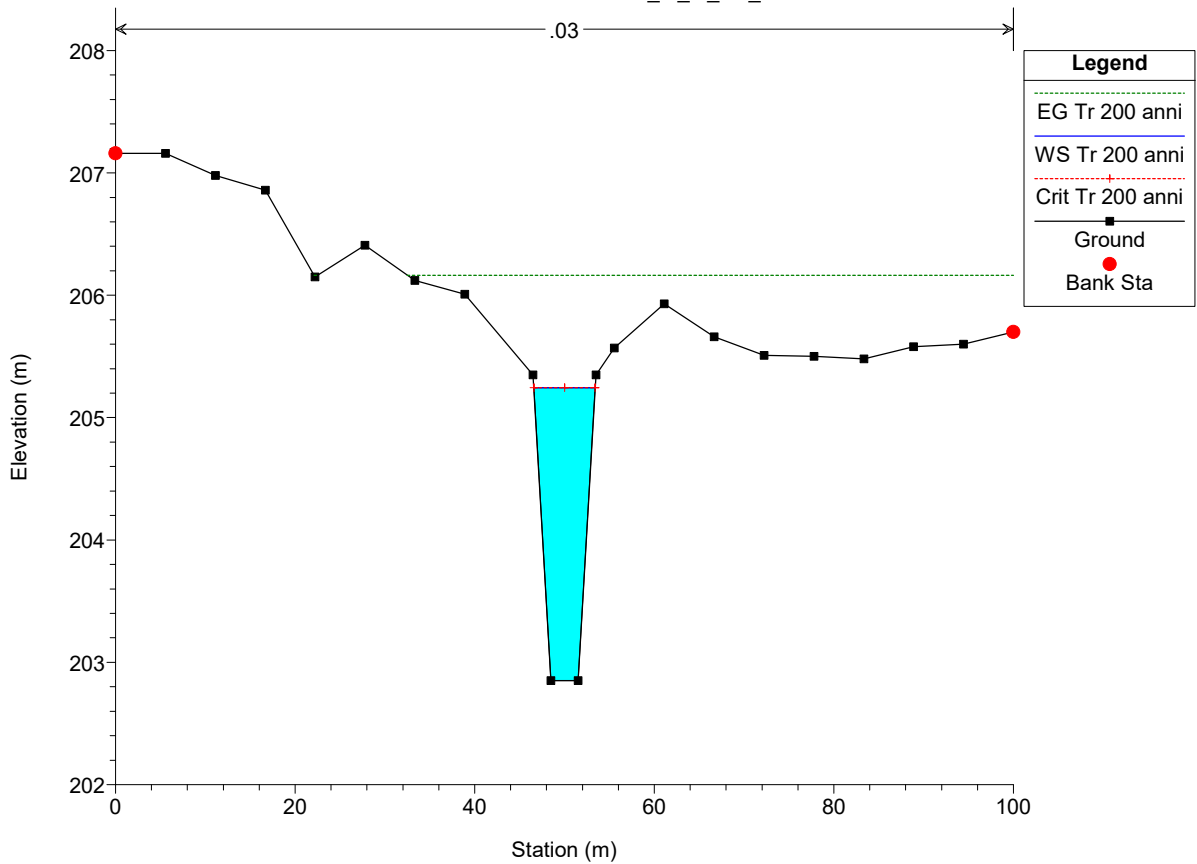
17_I8_I9_I11_I12 Plan: Plan 01 09/12/2022

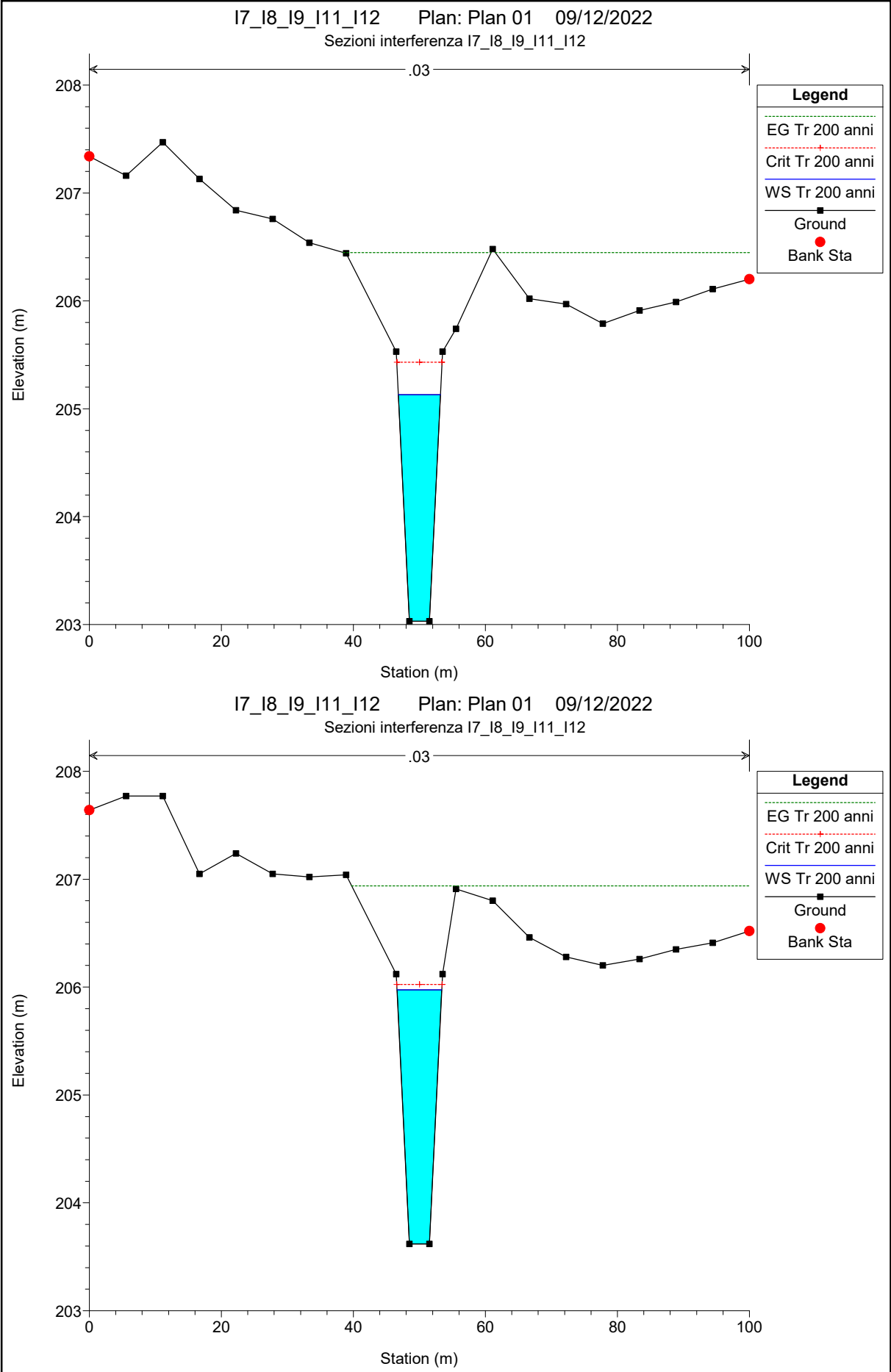
Sezioni interferenza I7_I8_I9_I11_I12



17_I8_I9_I11_I12 Plan: Plan 01 09/12/2022

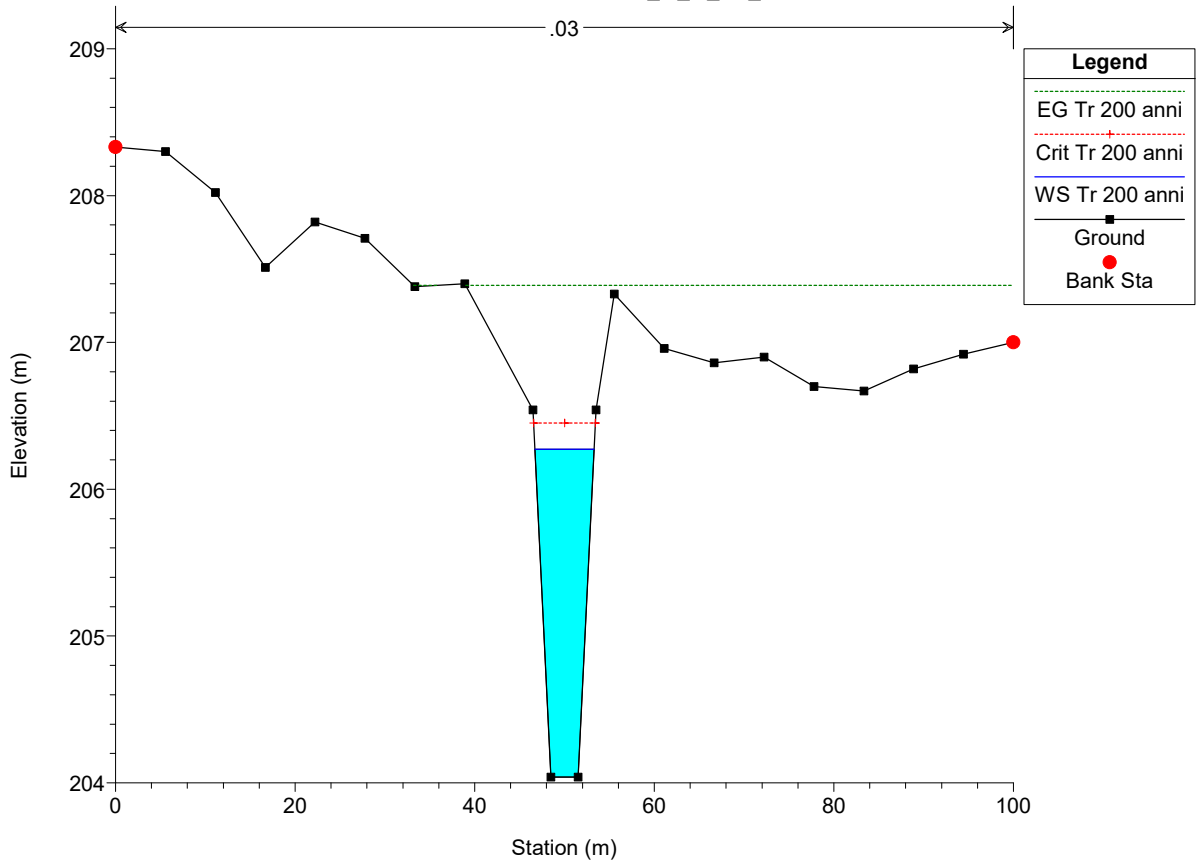
Sezioni interferenza I7_I8_I9_I11_I12





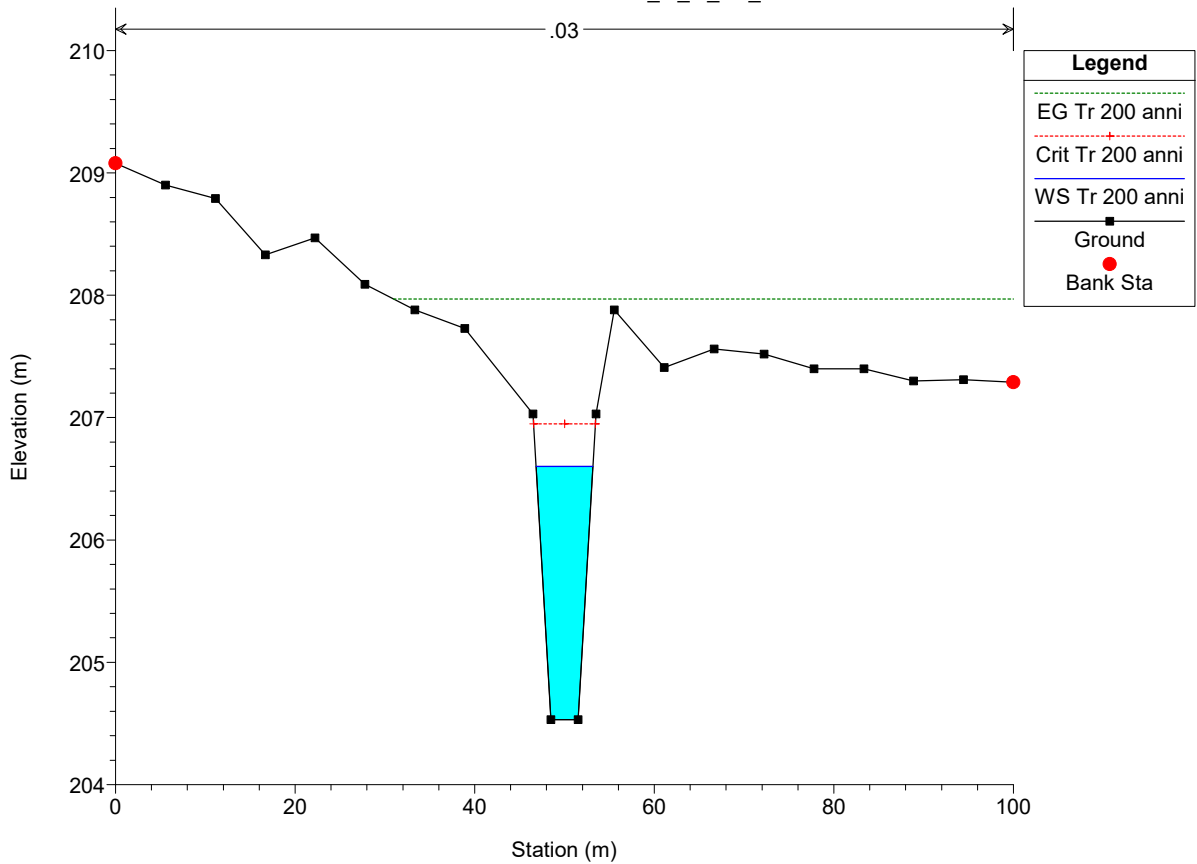
17_I8_I9_I11_I12 Plan: Plan 01 09/12/2022

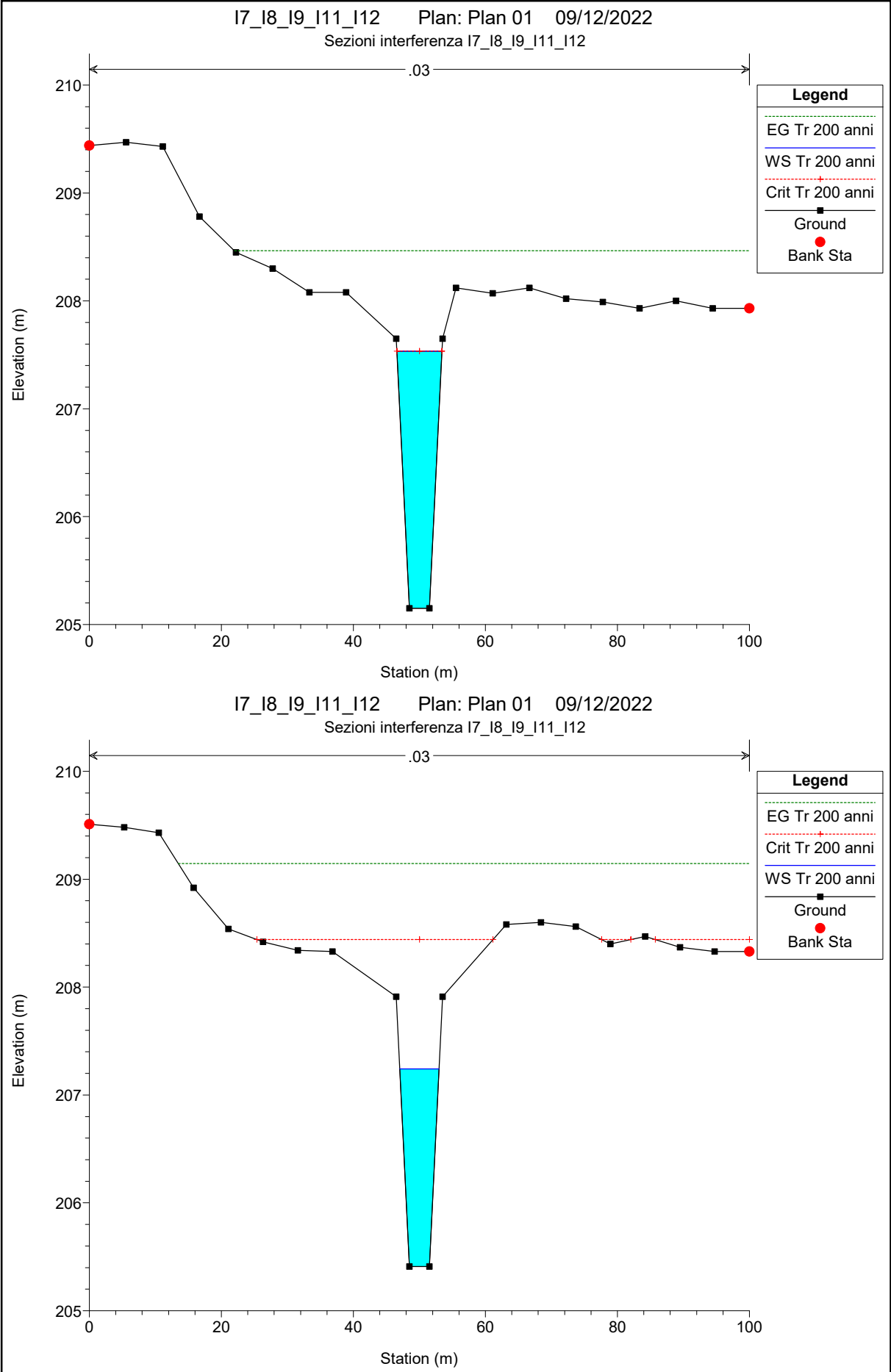
Sezioni interferenza I7_I8_I9_I11_I12

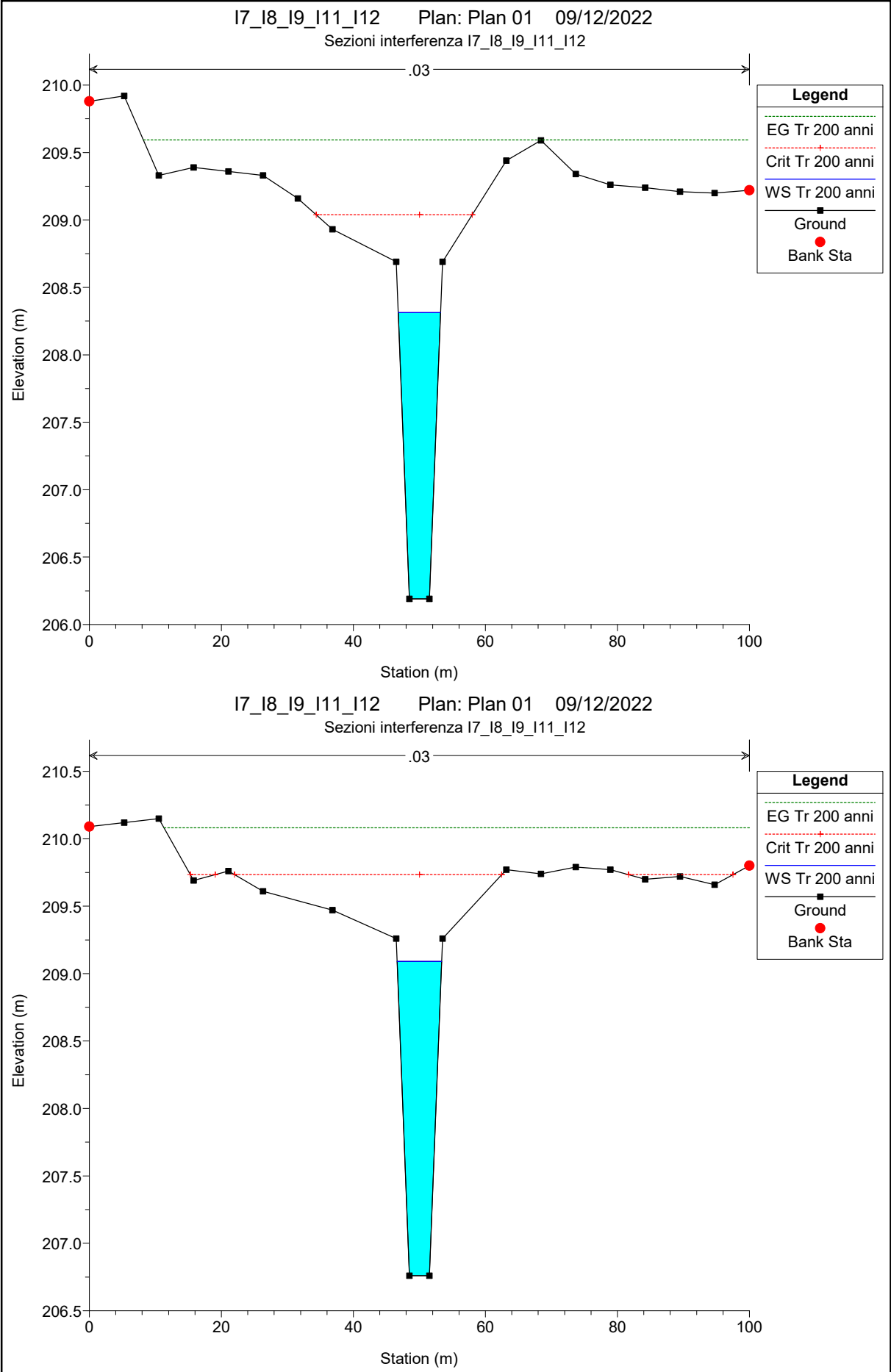


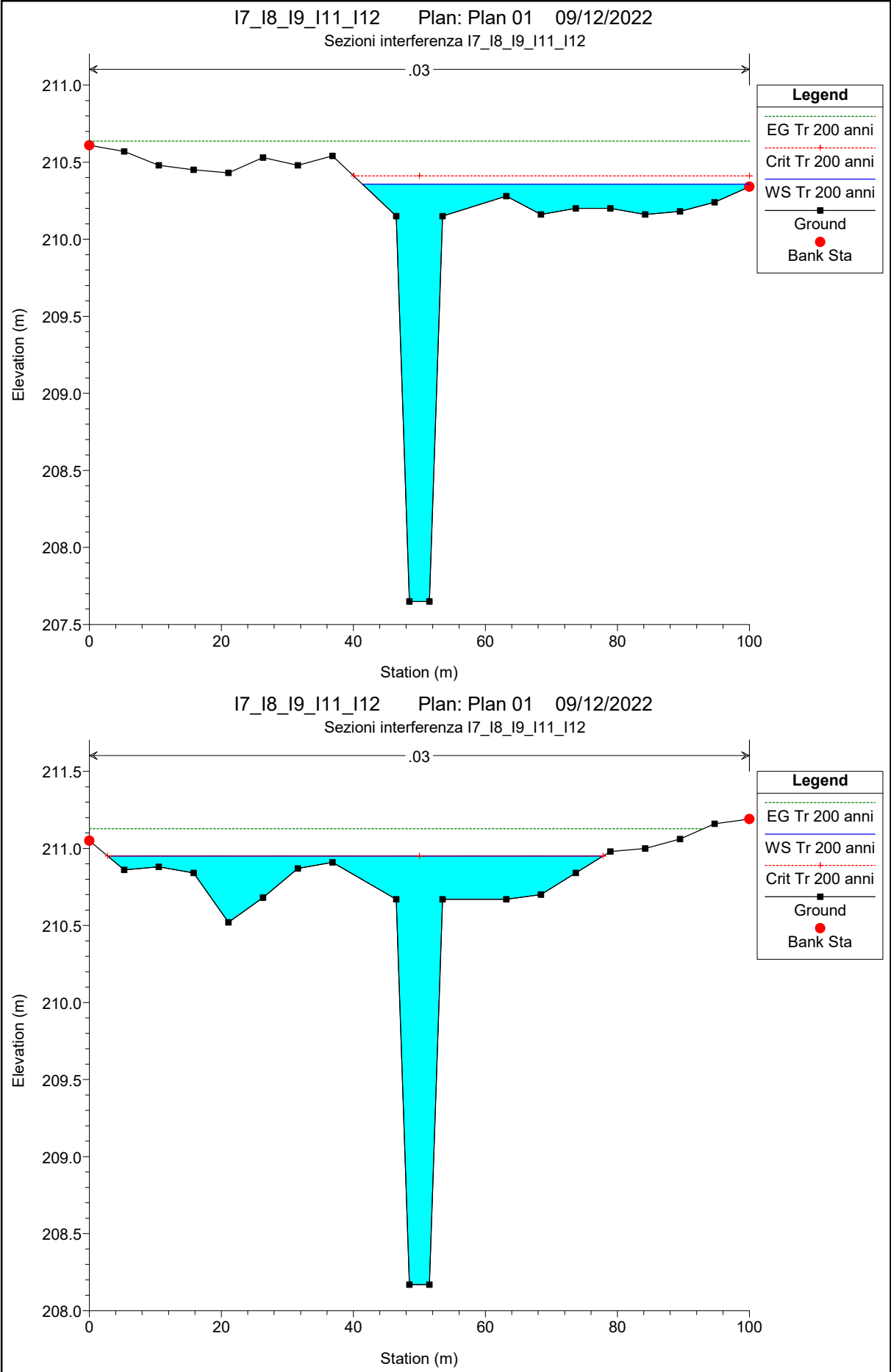
17_I8_I9_I11_I12 Plan: Plan 01 09/12/2022

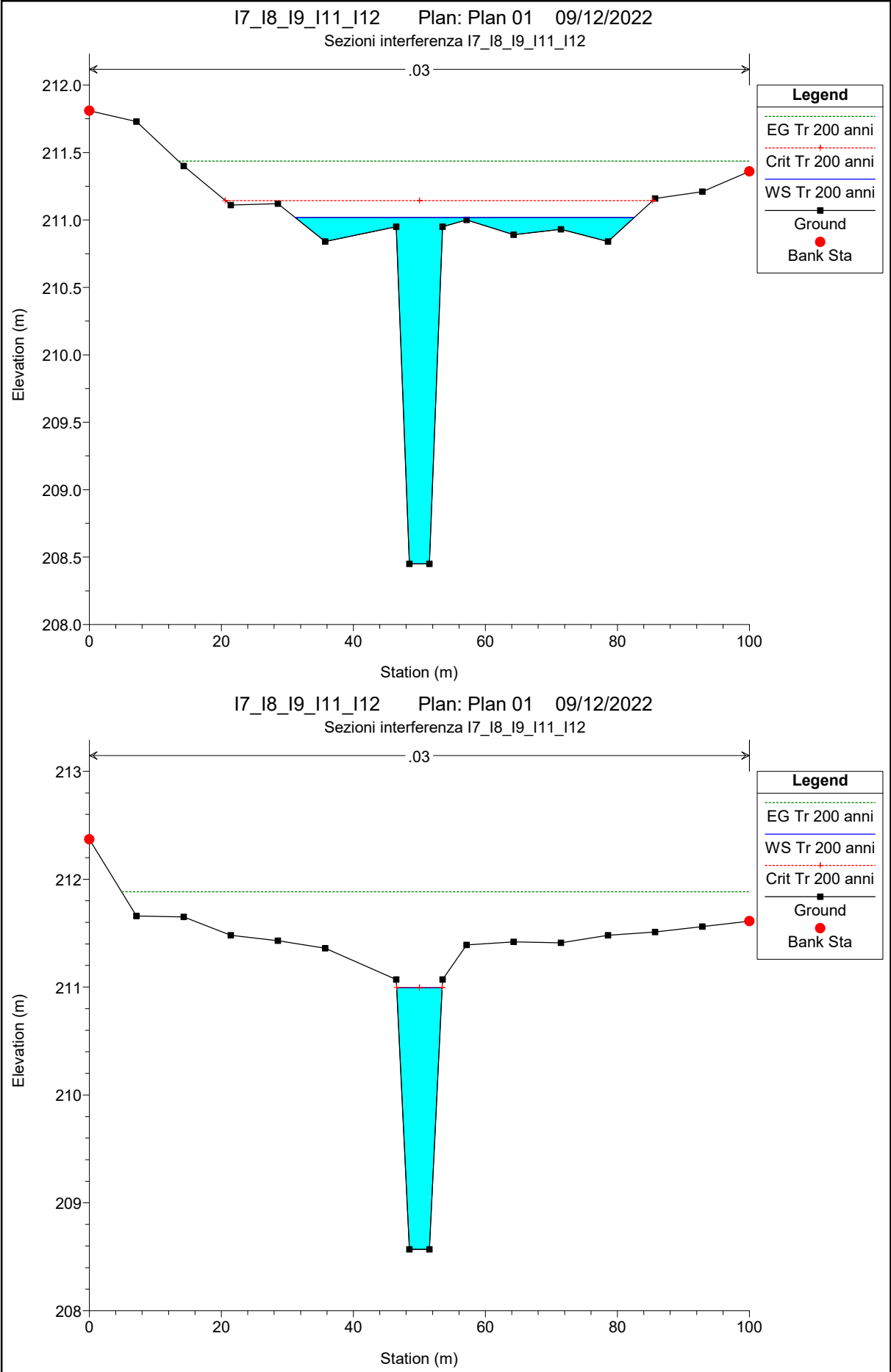
Sezioni interferenza I7_I8_I9_I11_I12

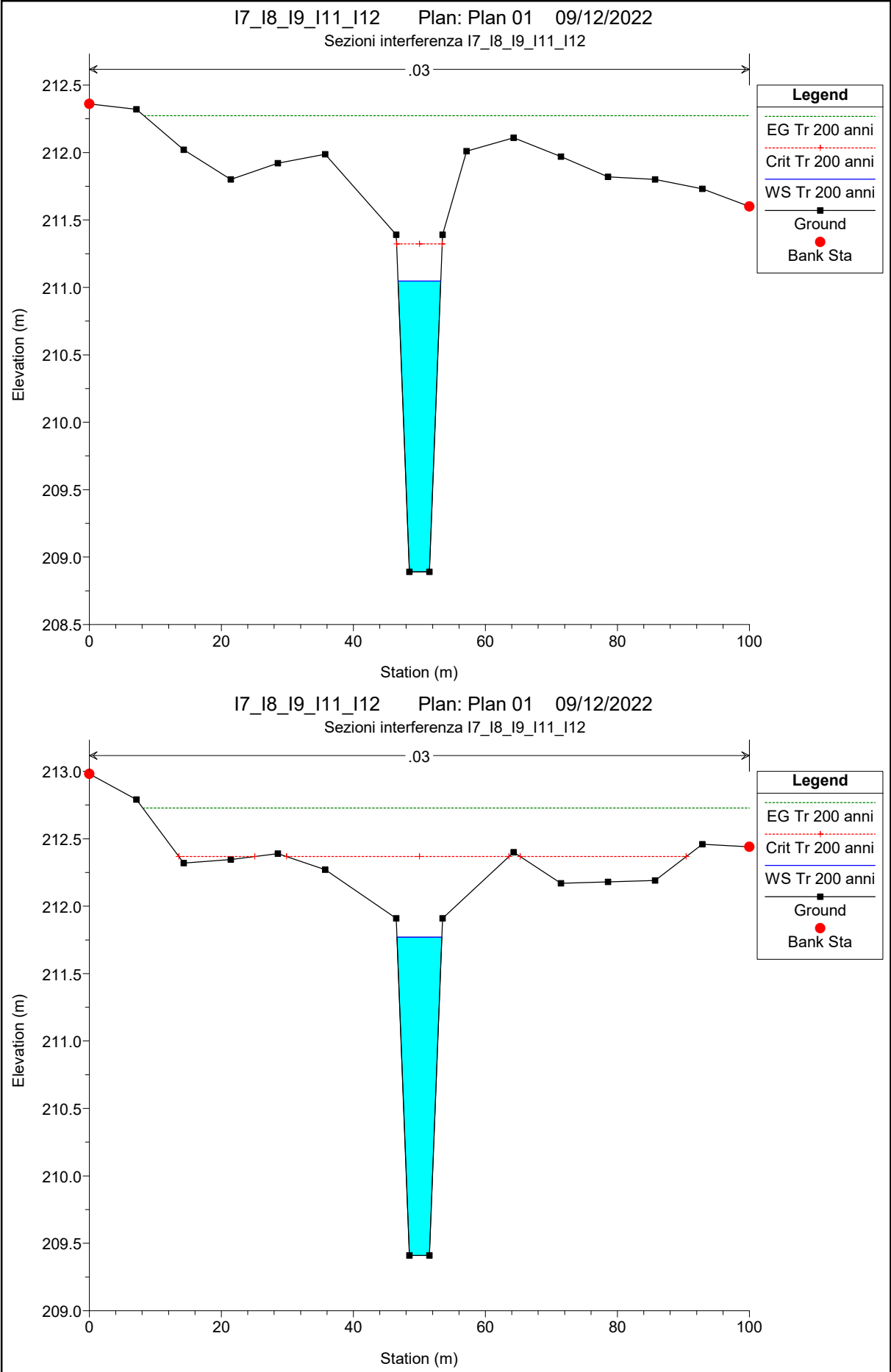


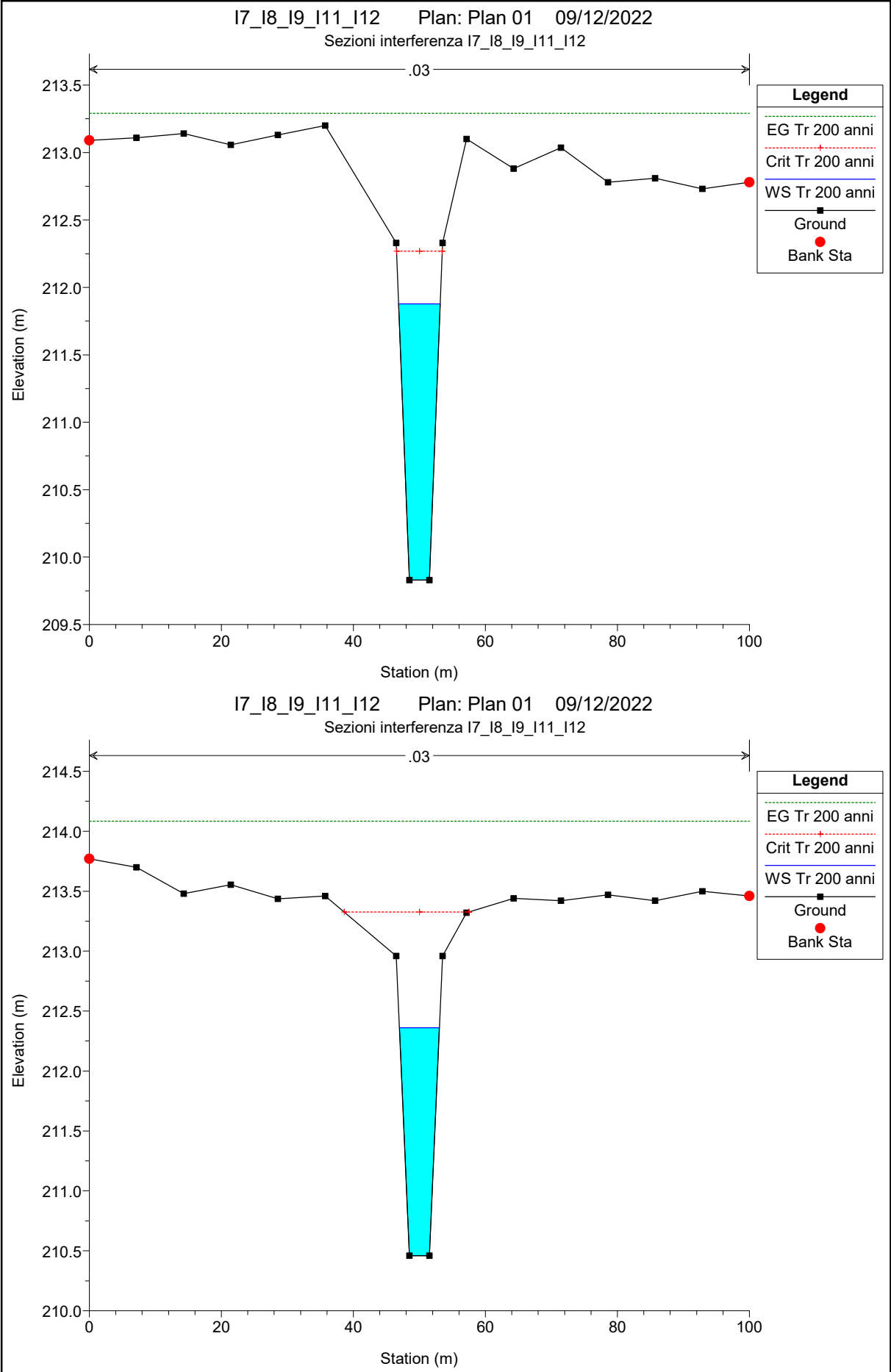




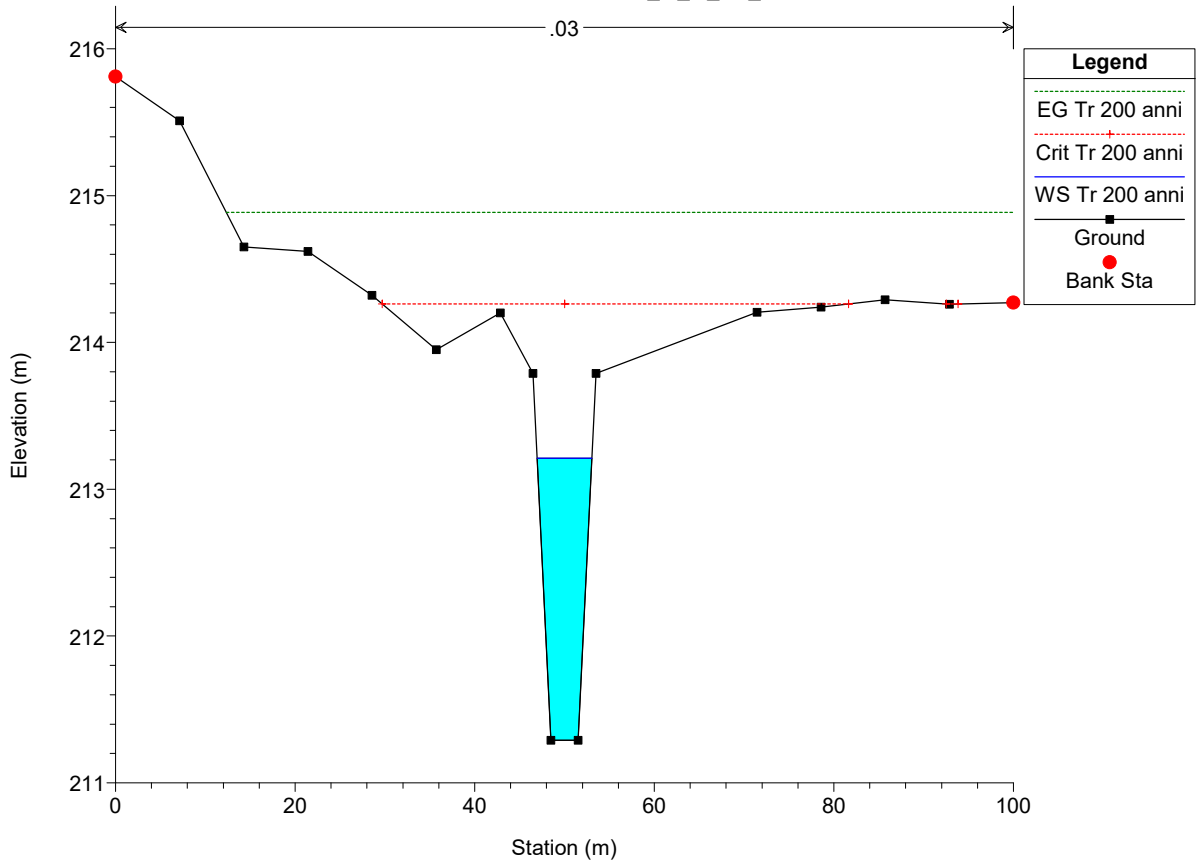




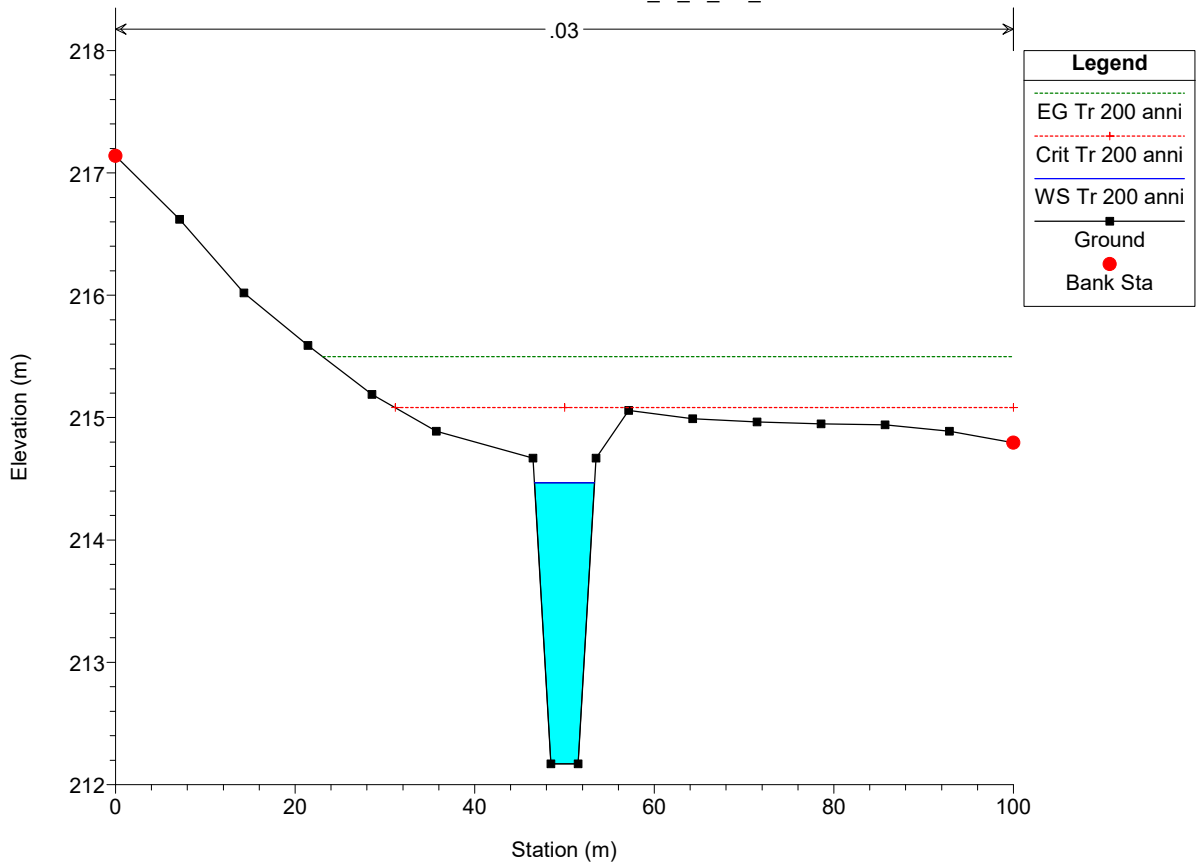




17_I8_I9_I11_I12 Plan: Plan 01 09/12/2022
Sezioni interferenza 17_I8_I9_I11_I12



17_I8_I9_I11_I12 Plan: Plan 01 09/12/2022
Sezioni interferenza 17_I8_I9_I11_I12



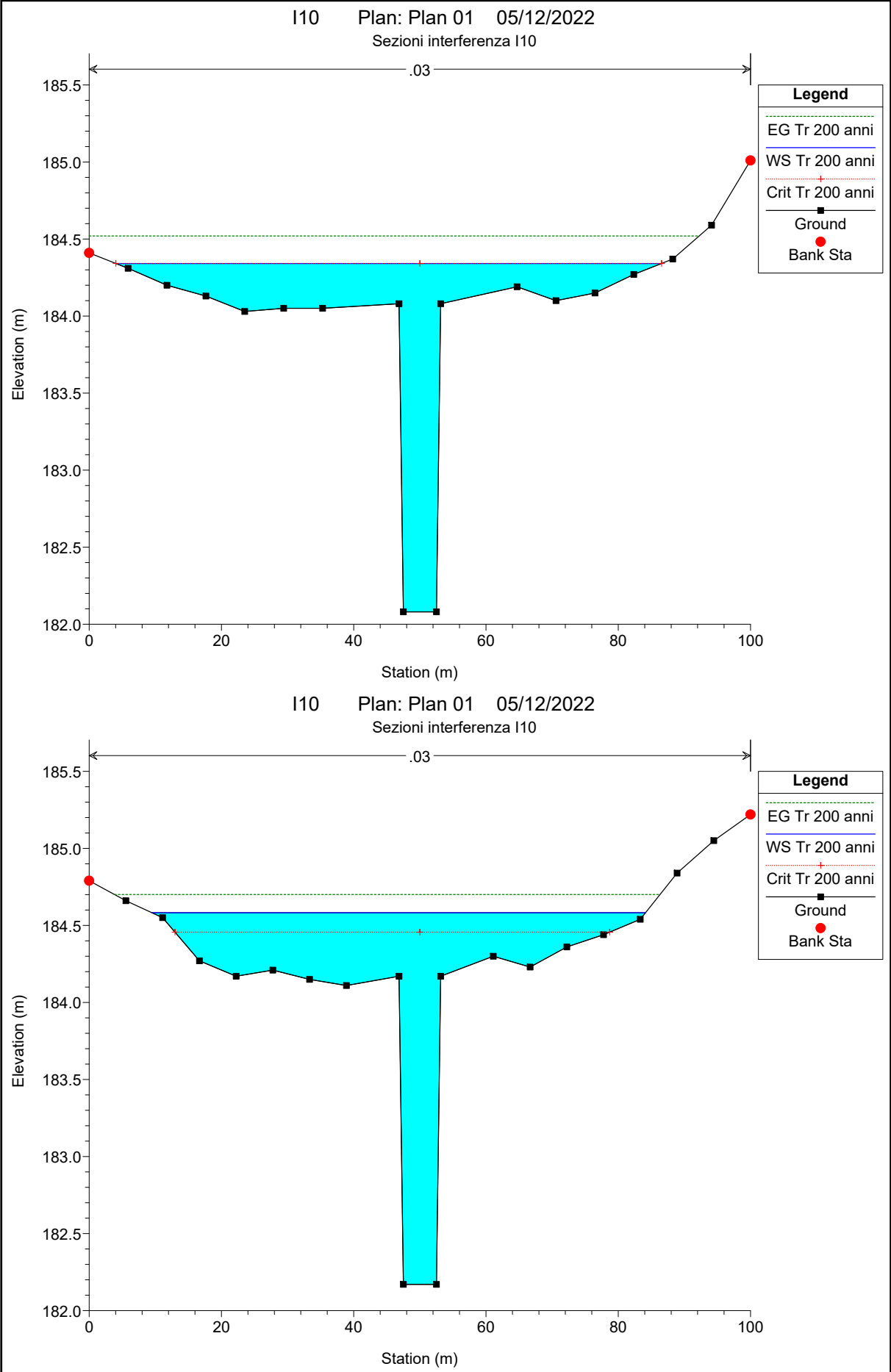


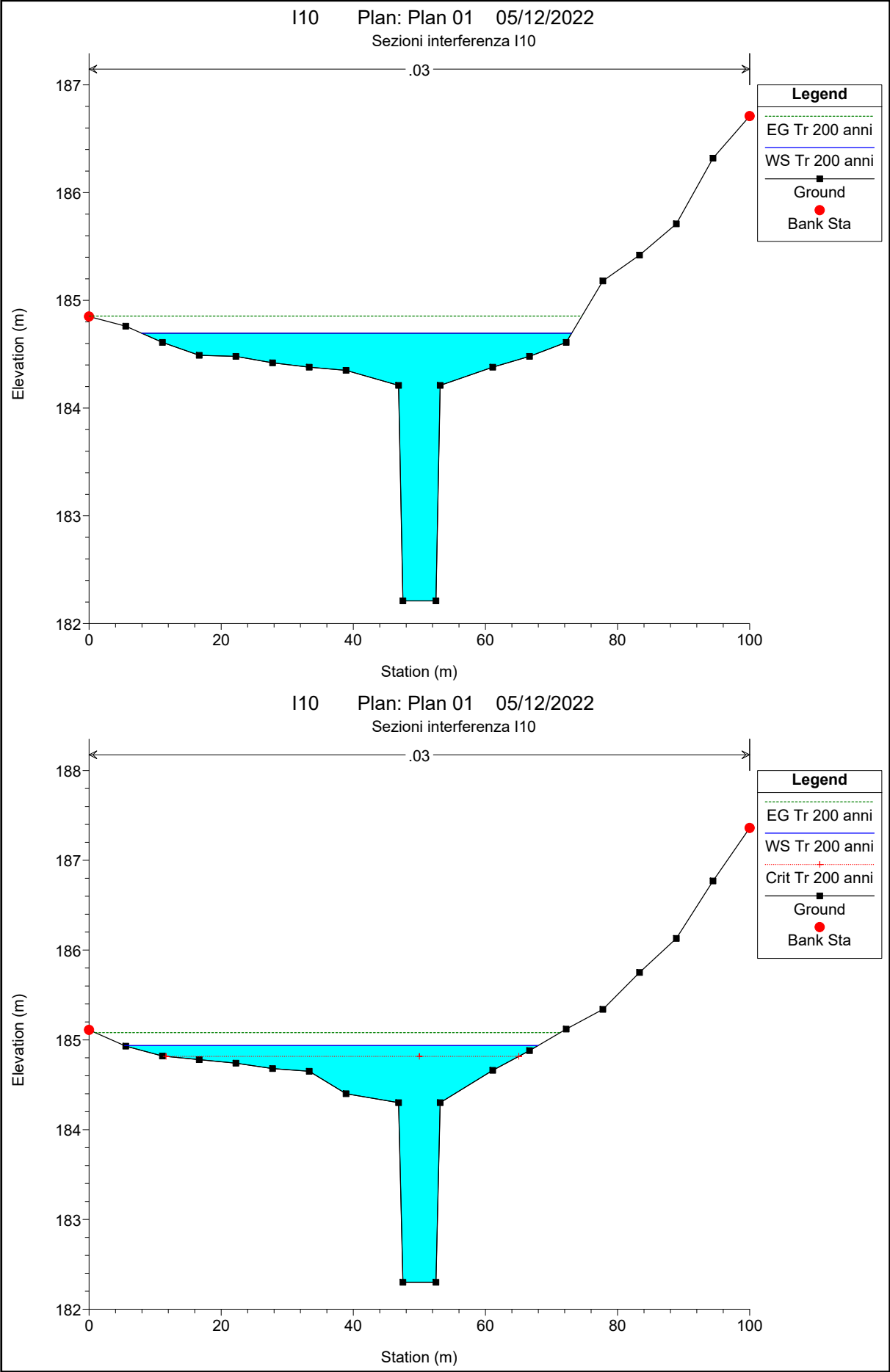
Studio di compatibilità idrologica e idraulica -
Allegato 6 -Output dei risultati ottenuti con il software
Hec-Ras con modellazione delle aree allagabili per
ogni sezione di calcolo

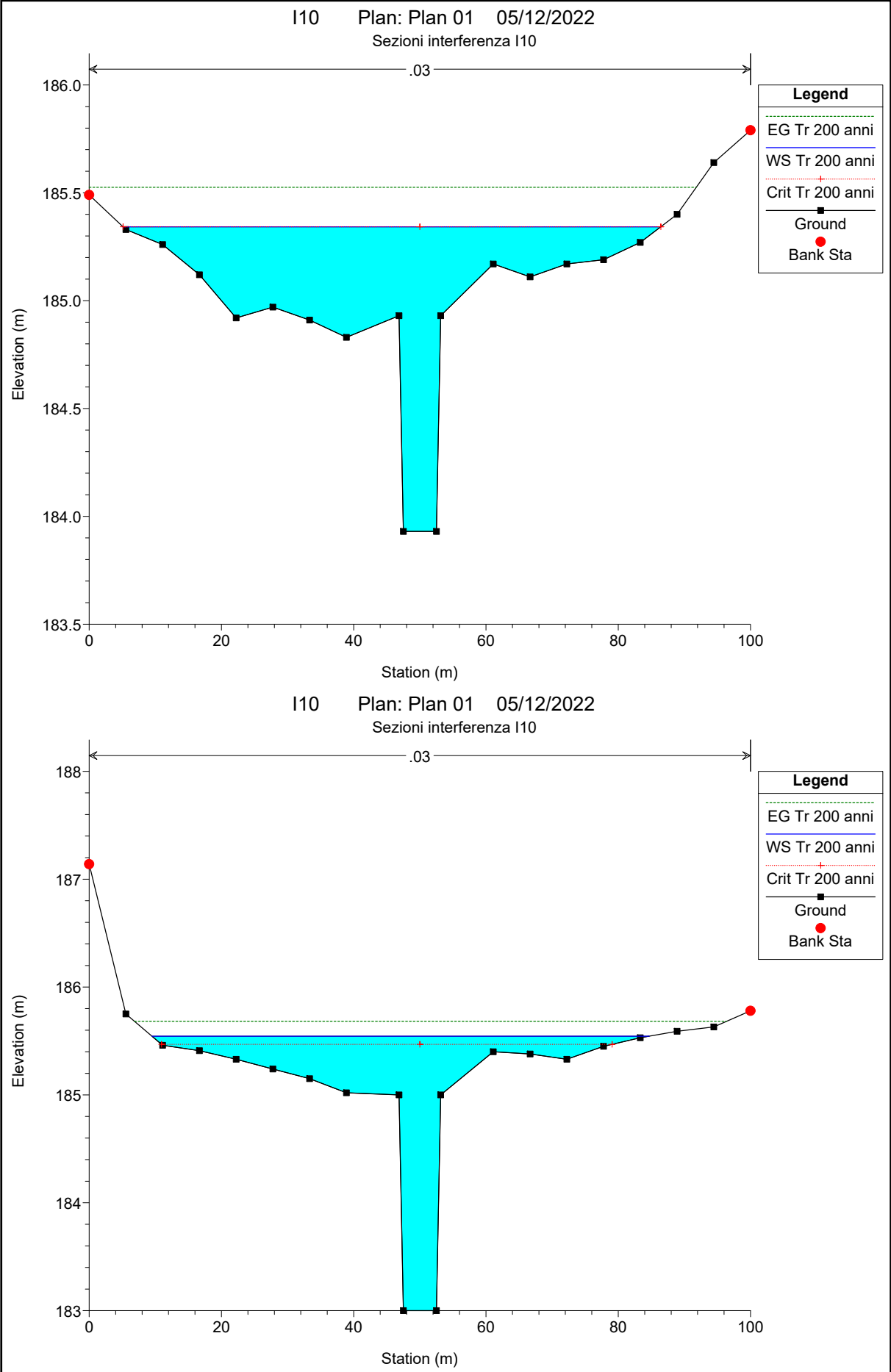
Codice
Revisione
Data
Pagina

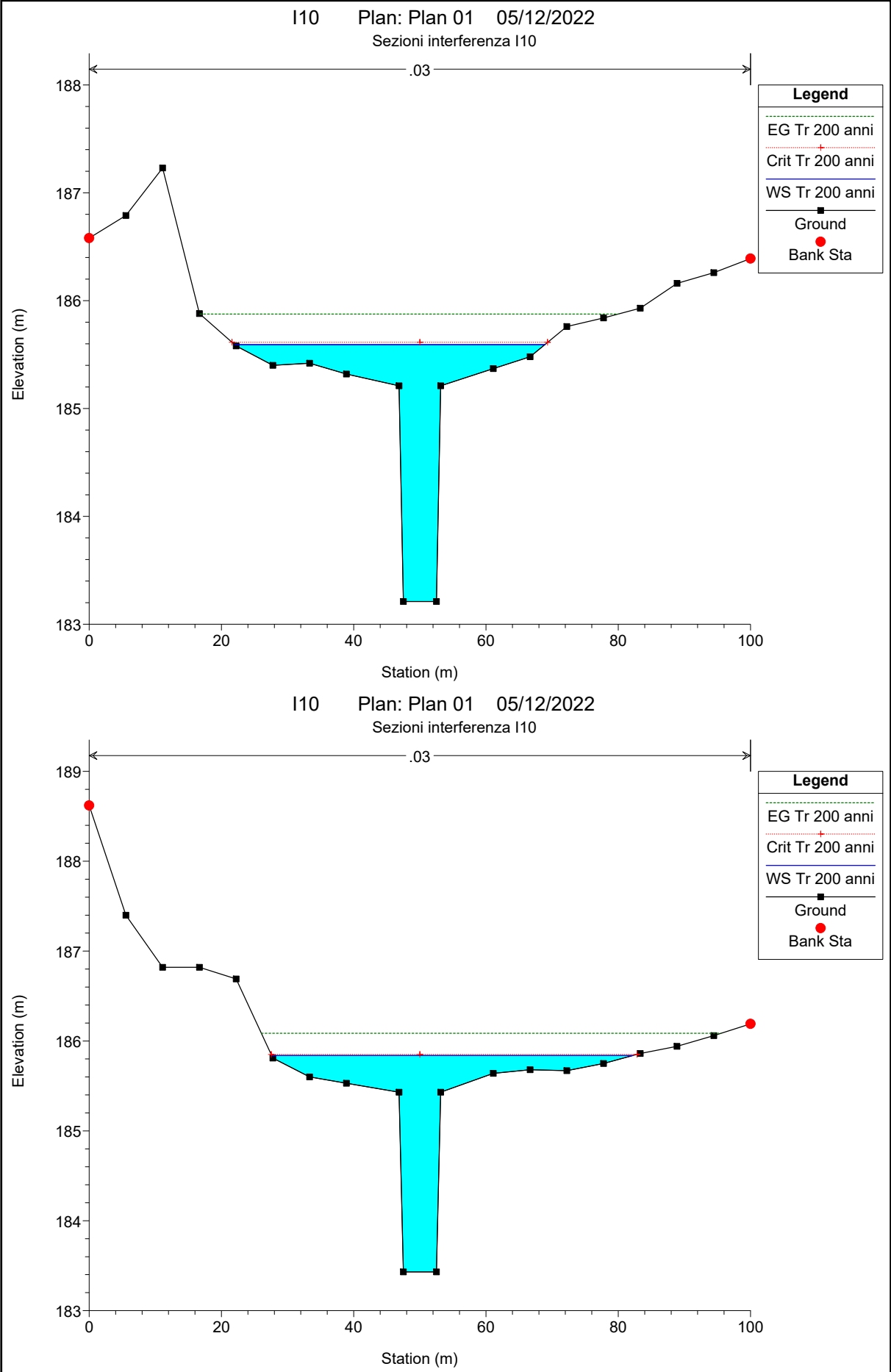
IT_APBA_A_03.8
00
19/09/2022
7 di 7

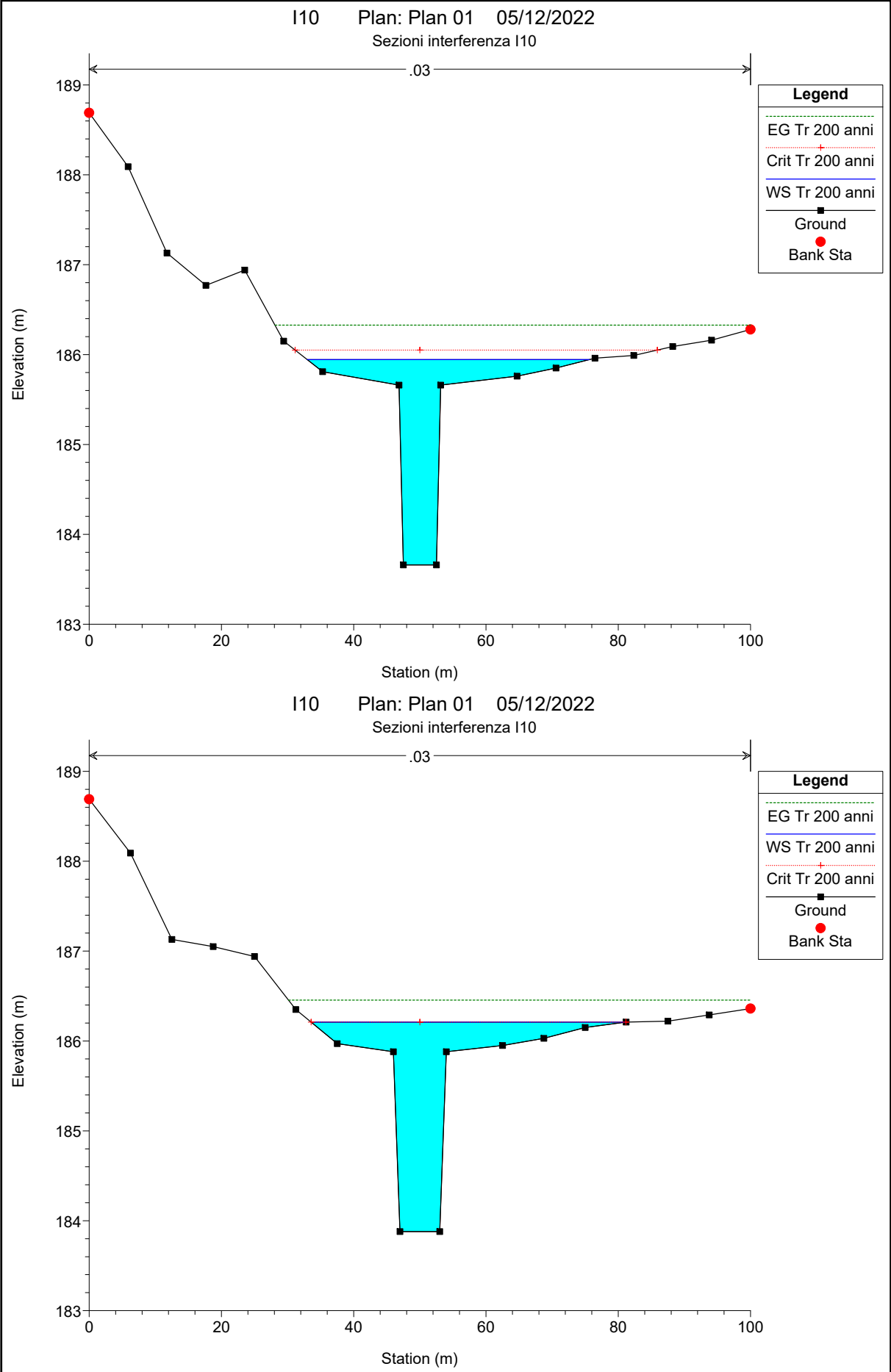
SEZIONI DI CALCOLO INTERFERENZA I10

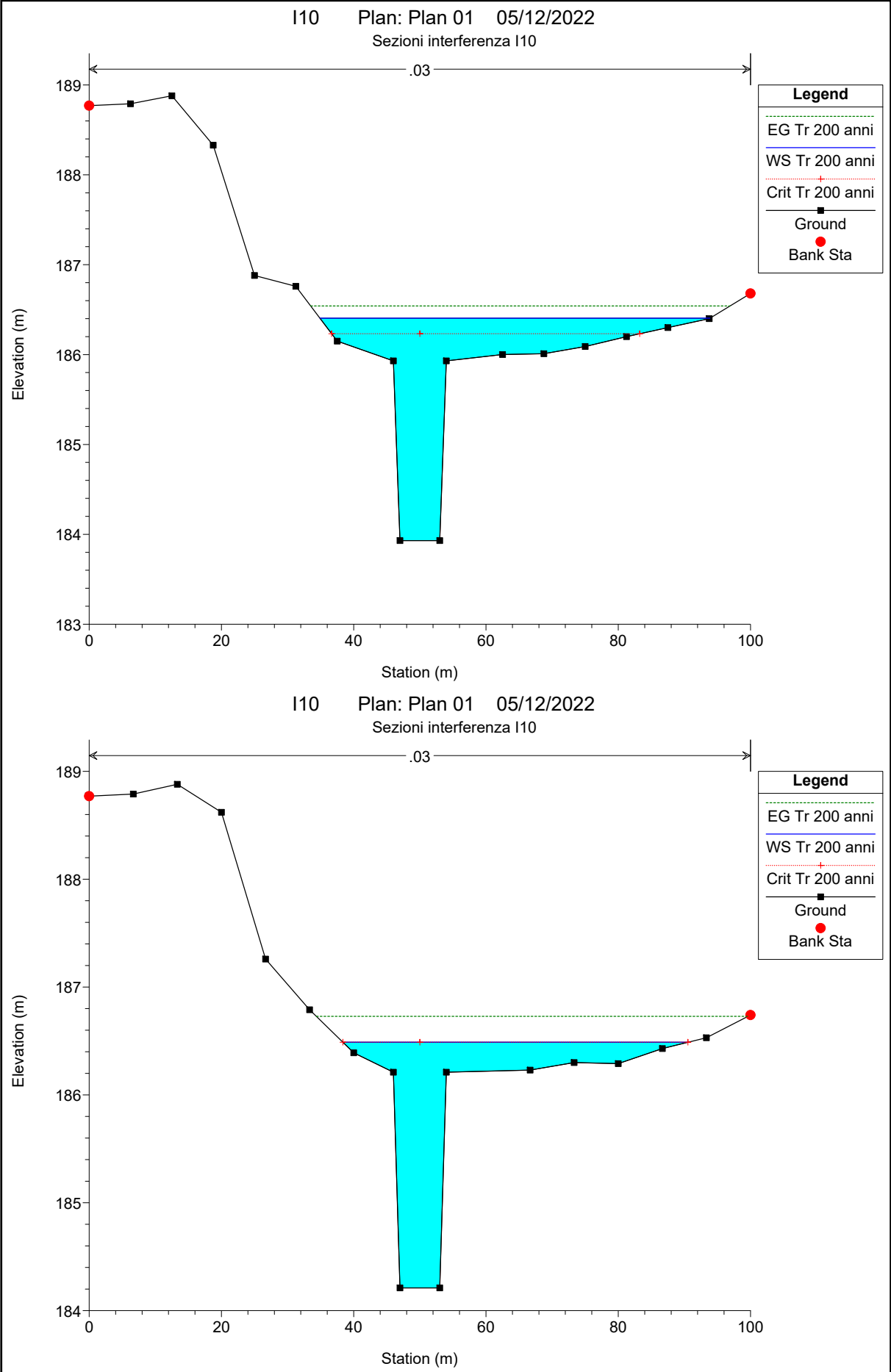


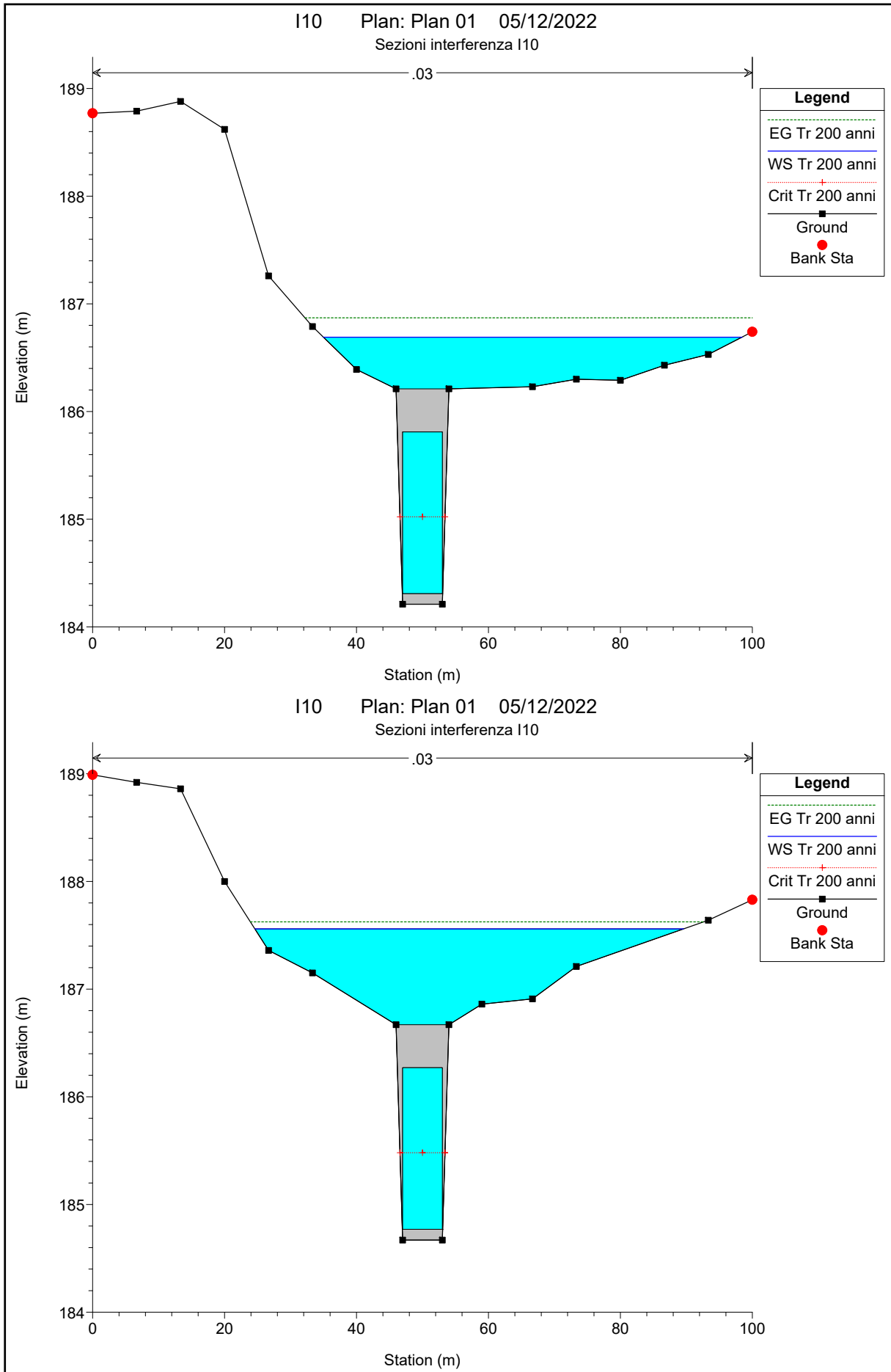


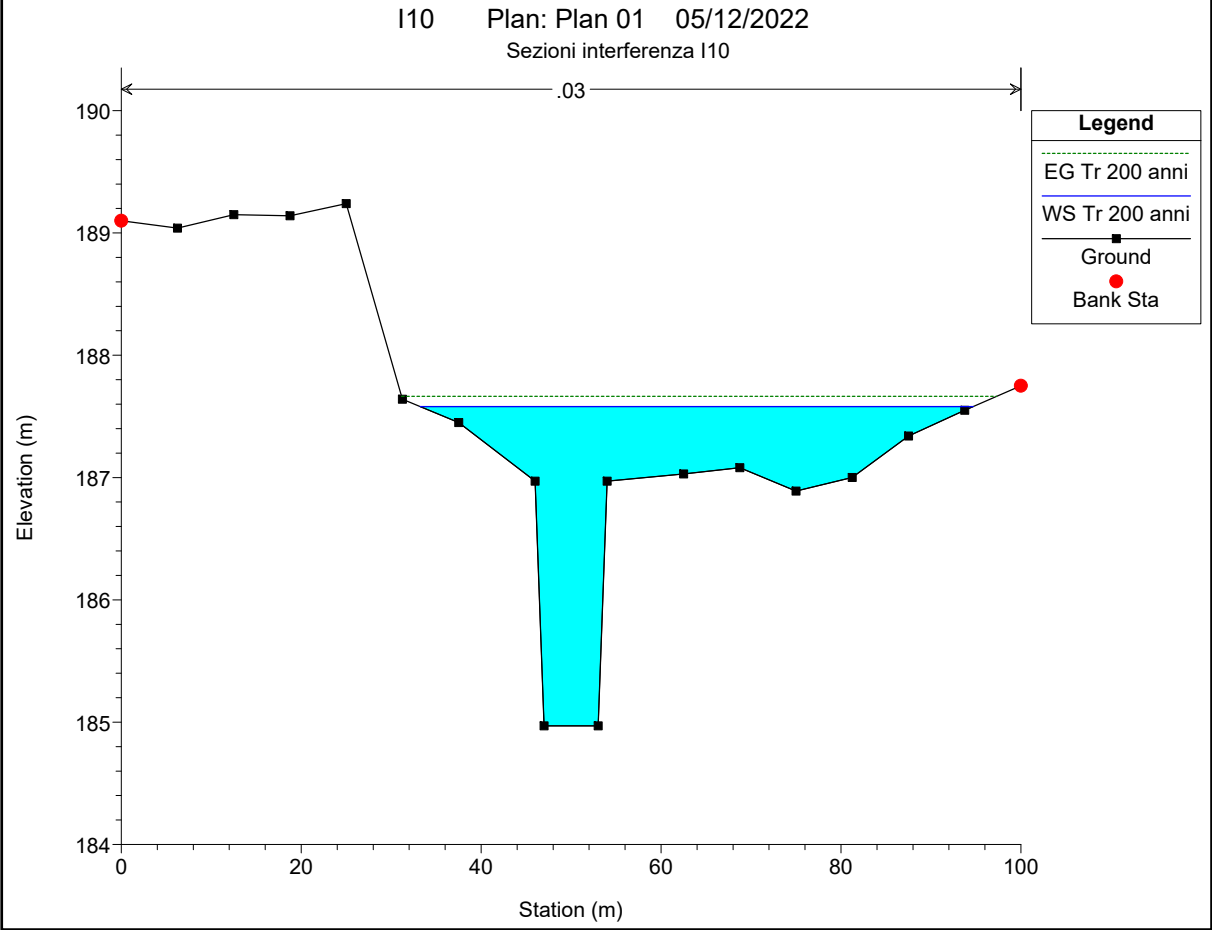
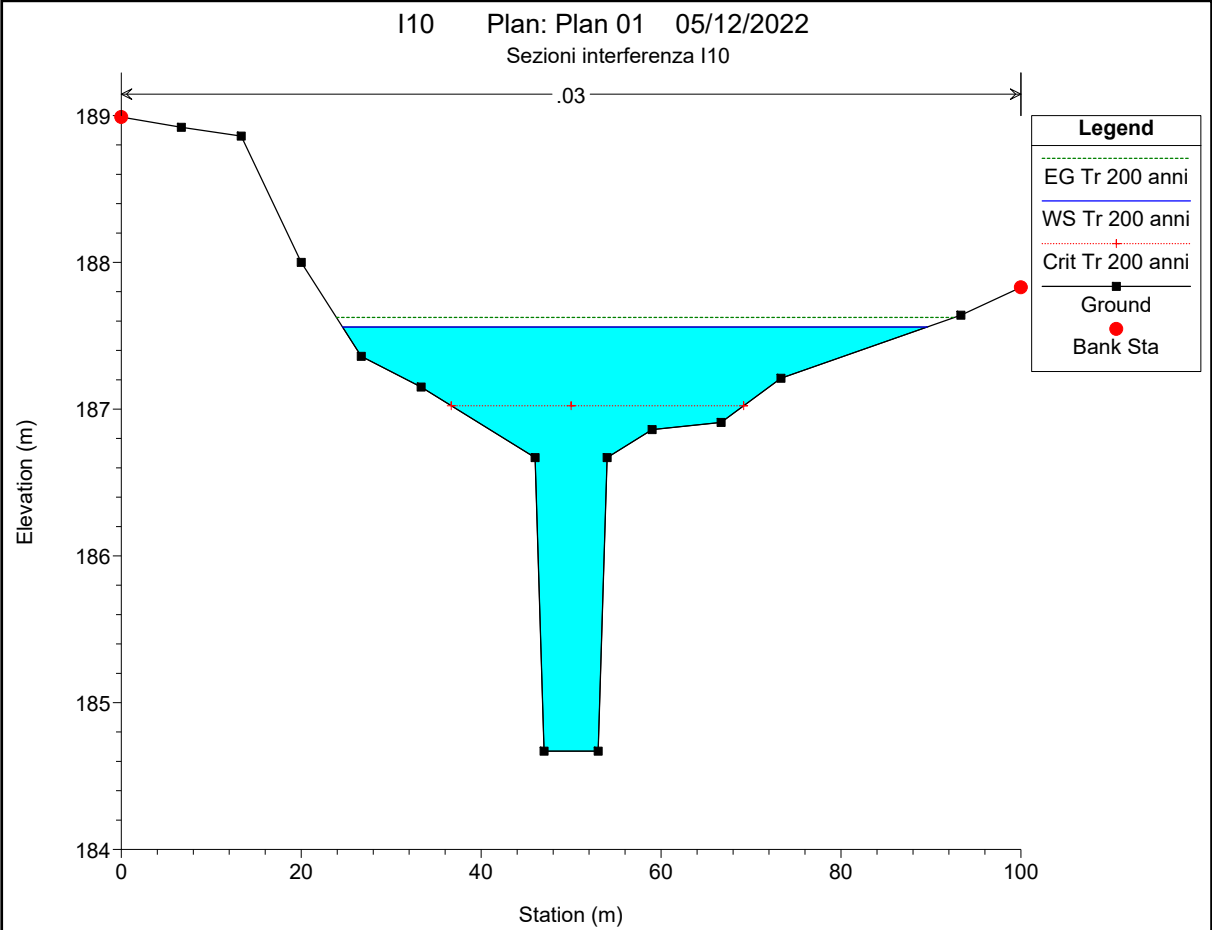


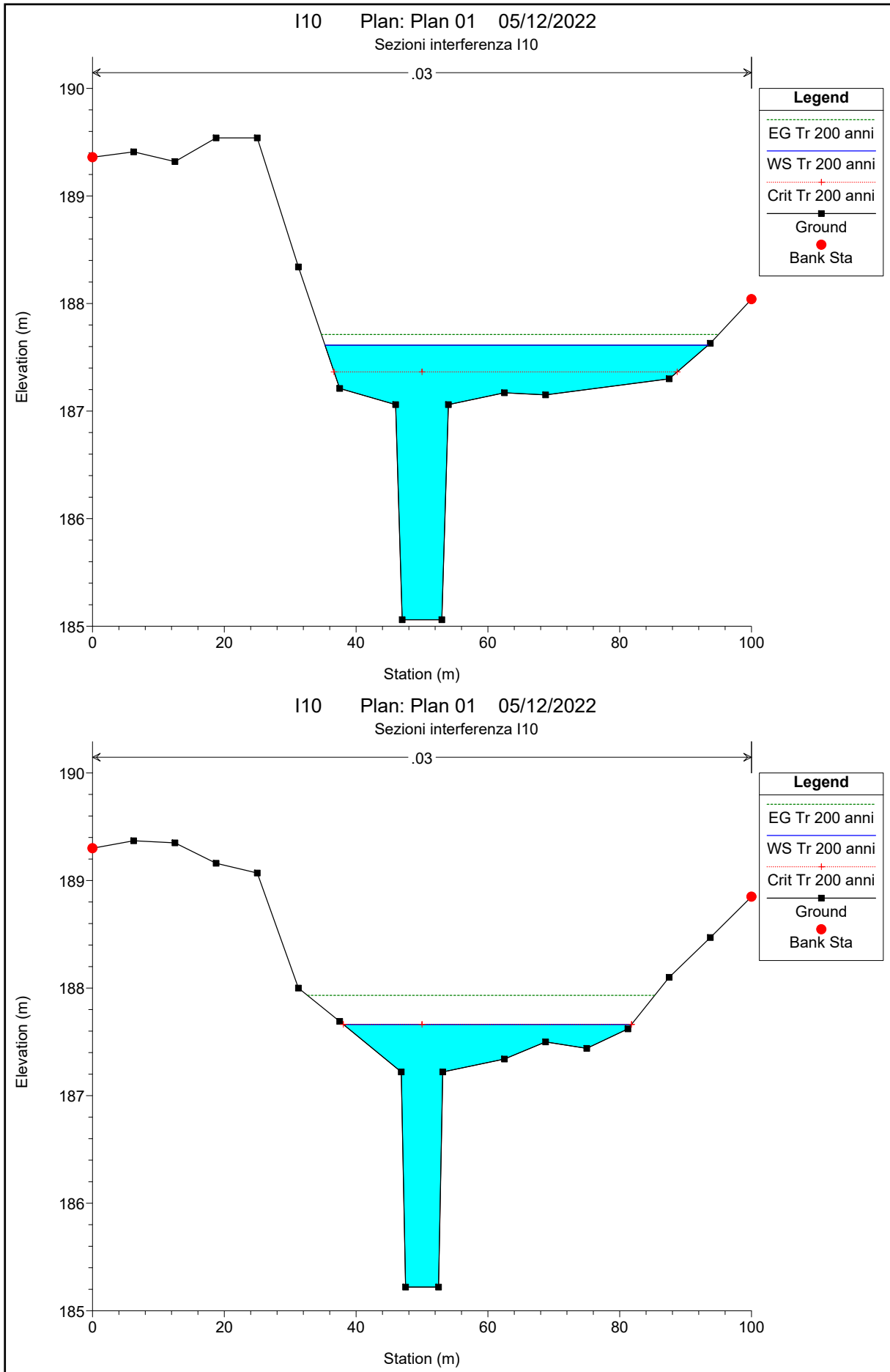


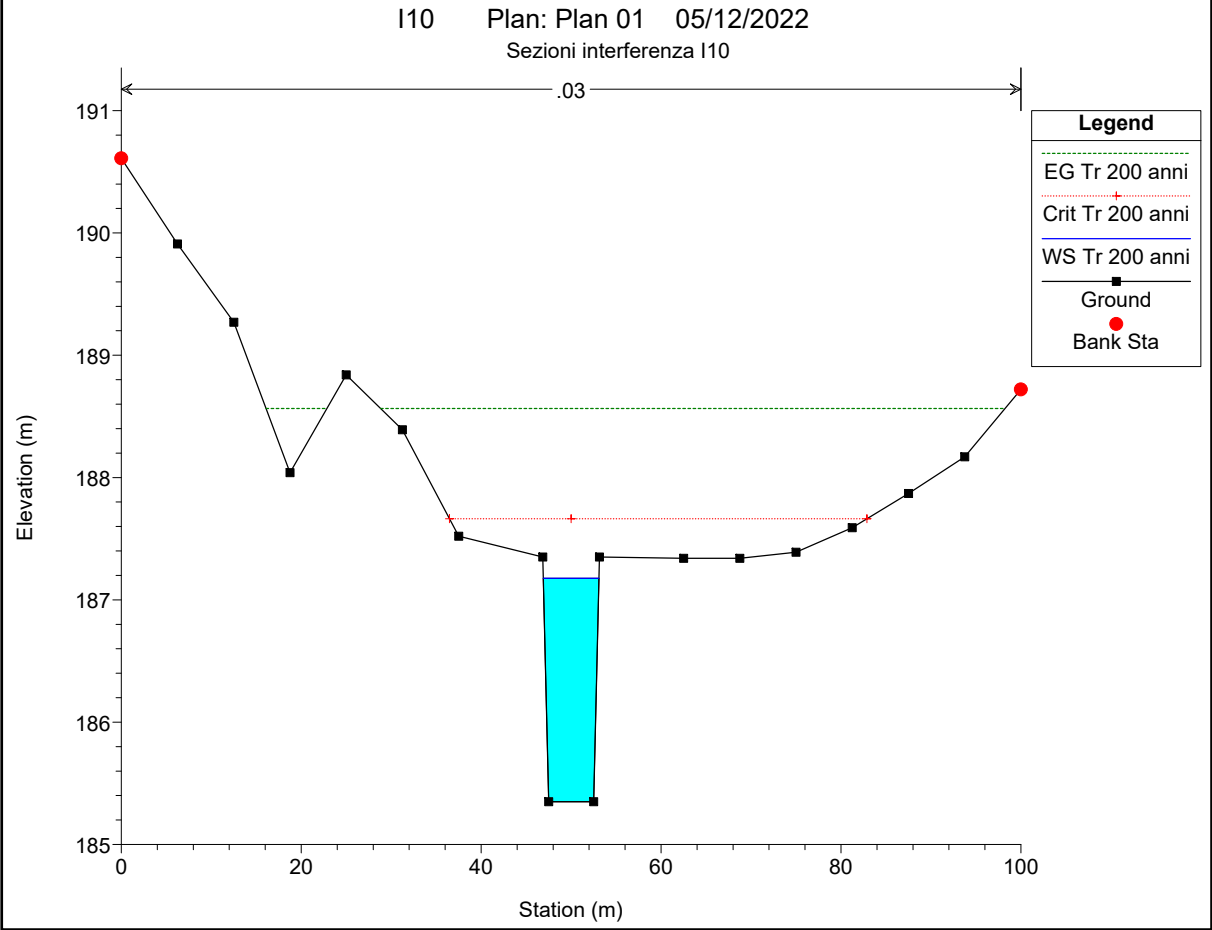
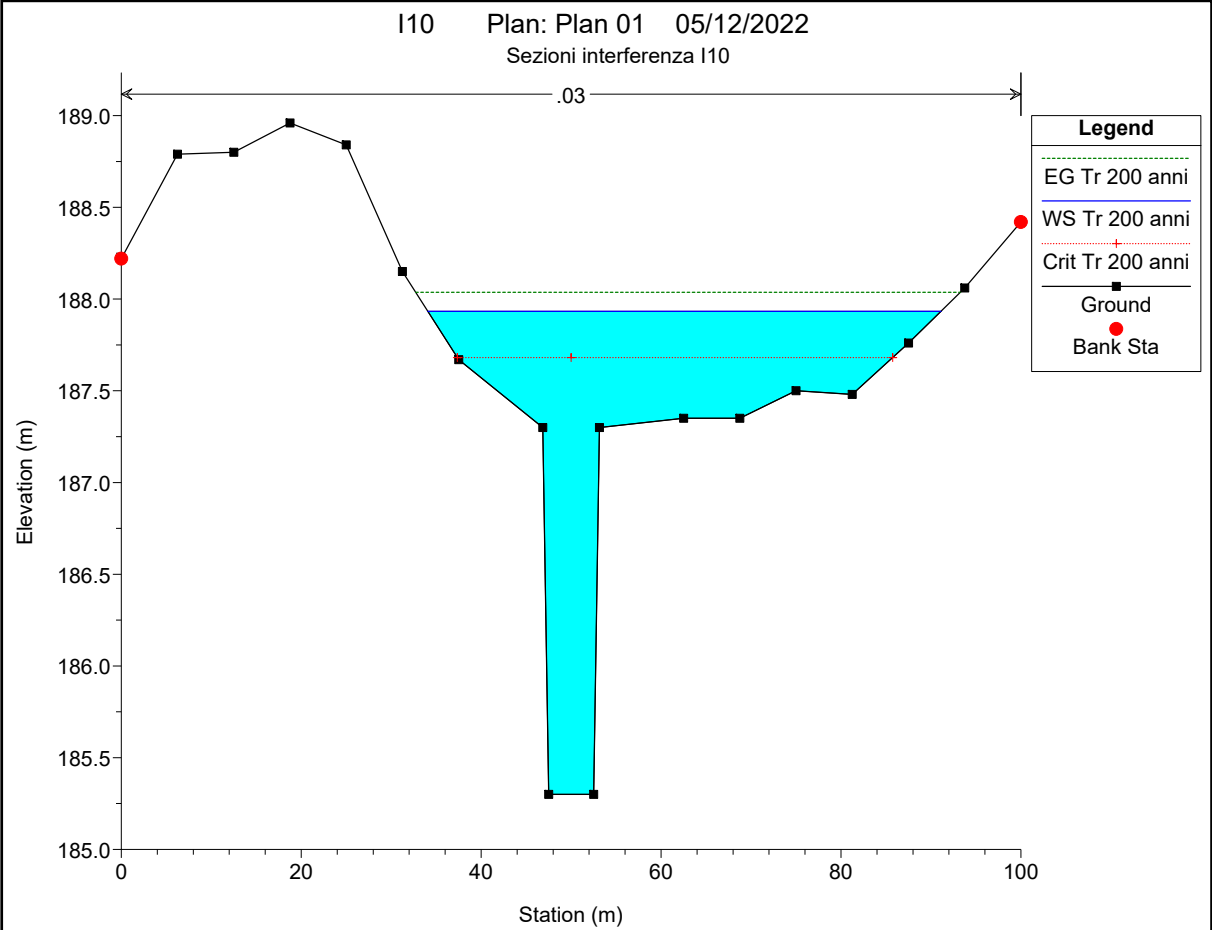












I10 Plan: Plan 01 05/12/2022
Sezioni interferenza I10

