

PROVINCIA DI MATERA

COMUNE DI SALANDRA E DI SAN MAURO FORTE

LOCALITA':

PROGETTO:

INTERVENTO PER L'ATTUAZIONE DELLA TRANSIZIONE ENERGETICA, MEDIANTE LA REALIZZAZIONE DI UN PARCO AGRIVOLTAICO DIFFUSO A TERRA, DI POTENZA PARI A CIRCA 160,00 MWP, CON SISTEMA DI STORAGE E GRUPPO POWER-TO-GAS, PER LA PRODUZIONE DI IDROGENO VERDE"

TITOLO DOCUMENTO:

PIANO PARTICELLARE DI ESPROPRIO GRAFICO

REFERENTE PER LO SVILUPPO DEL PROGETTO



ENERGY CONSULTING & SERVICES ITALY s.r.l.

N. REA 2639769 C.C.I.A.A. di Milano
Corso Matteotti, 1 - 20121 Milano (MI)
energyconsultingervicesitalysrl@legalmail.it
CF/P.IVA 12085480965

SOGGETTO RICHIEDENTE



CLEAN ENERGY BASILICATA S.R.L.

N. REA 2587685 C.C.I.A.A. di Milano
Via Santa Sofia, 22 - 20122 Milano (MI)
PEC: cleanenergyragosrl@legalmail.it
CF/P.IVA 11210080963

GRUPPO DI PROGETTAZIONE



Ing. Carmen Martone
Geol. Raffaele Nardone

Via Verrastro 15/A, 85100 Potenza
P.Iva 02094310766

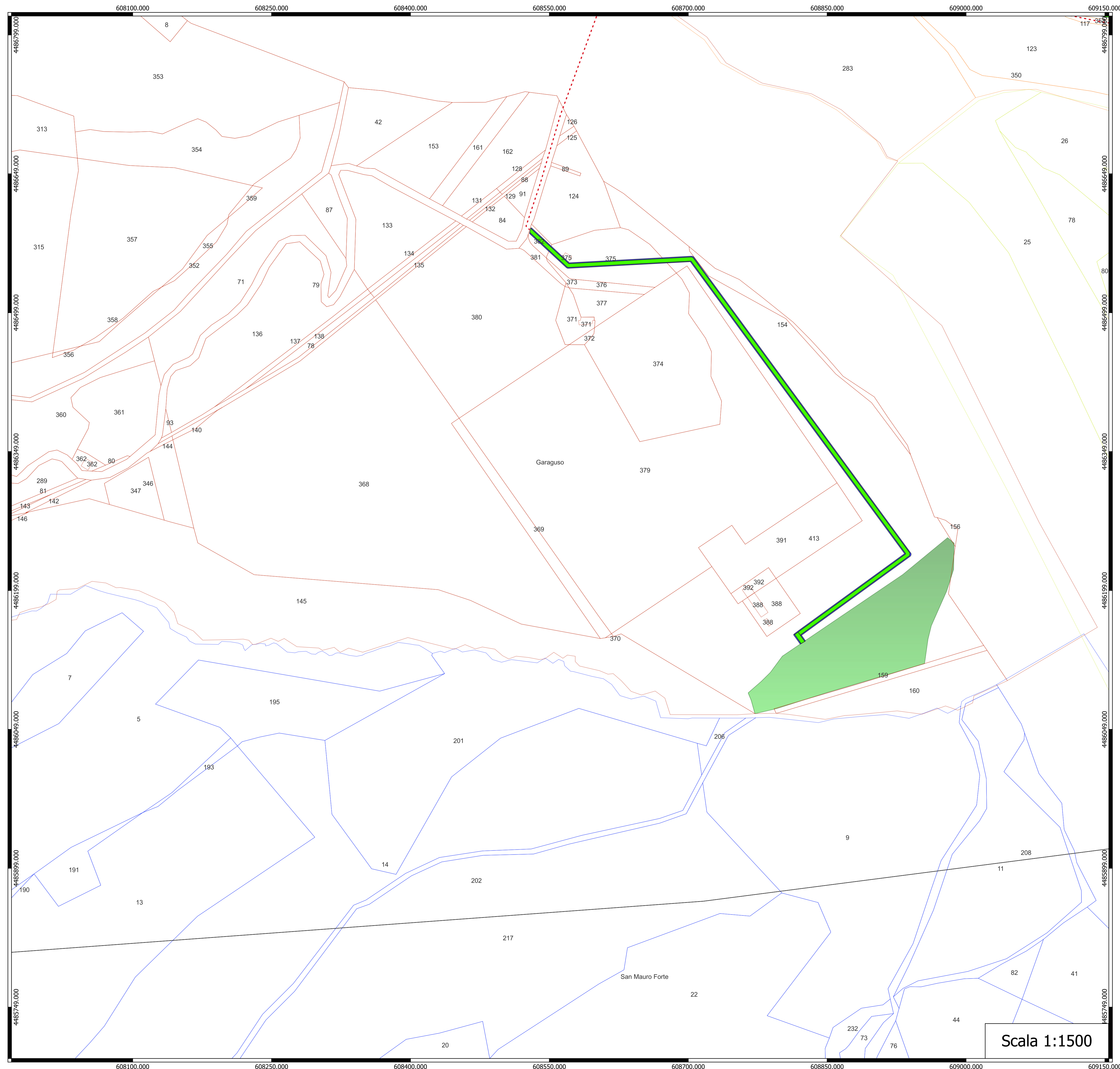


Ing. Domenico Ivan CASTALDO

Iscr. n°8630 Y Ordine Ingegneri di Torino
C.F. CST DNC 73M18 H355W -
Via Treviso n. 12 CAP 10144 - Torino
Tel. 011/217.0291

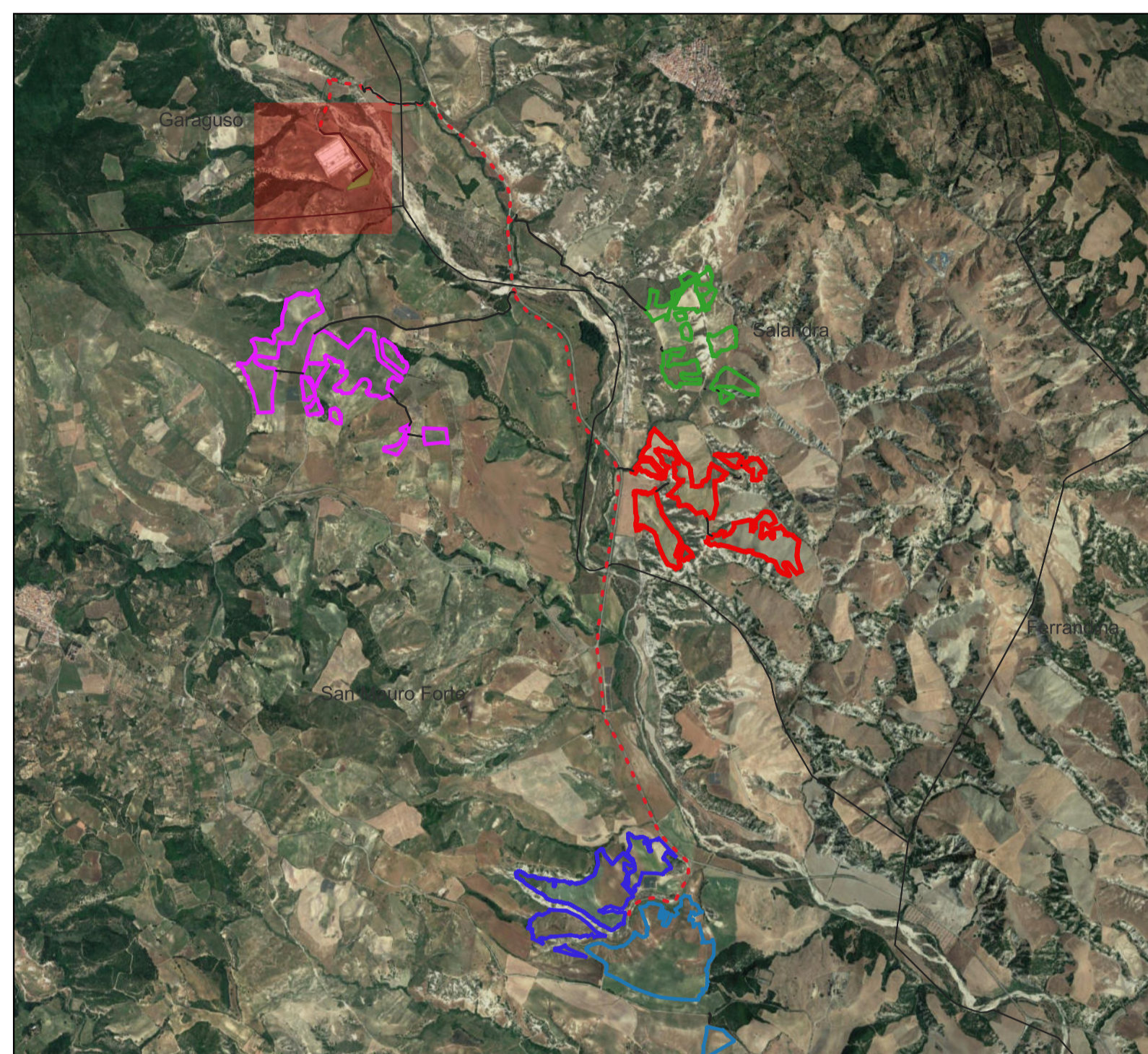
PEC: info@pec.studioingcastaldo.it

| Codice lavoro | Livello proget. | Cat. Op. | Tipologia | Numero | Rev. | Pag. | di | Nome file | Scala | Progressivo |
|---------------|-----------------|-------------|-----------|-----------|------|------|----|---|---------------------------------------|---------------------------------------|
| C261 | PD | I.FV_IF | D | A.12.a.19 | /00 | 1 | 1 | A.12.a.19_Piano_partc_ espropri_grafico | | |
| Rev. | Data | Descrizione | | | | | | Redazione | Controllo | Approvazione |
| 00 | Aprile 2024 | Emissione | | | | | | ing. Domenico Castaldo EGM Project | ing. Domenico Castaldo EGM Project | ing. Domenico Castaldo EGM Project |
| | | | | | | | | | | |
| | | | | | | | | | | |
| | | | | | | | | | | |
| | | | | | | | | | | |

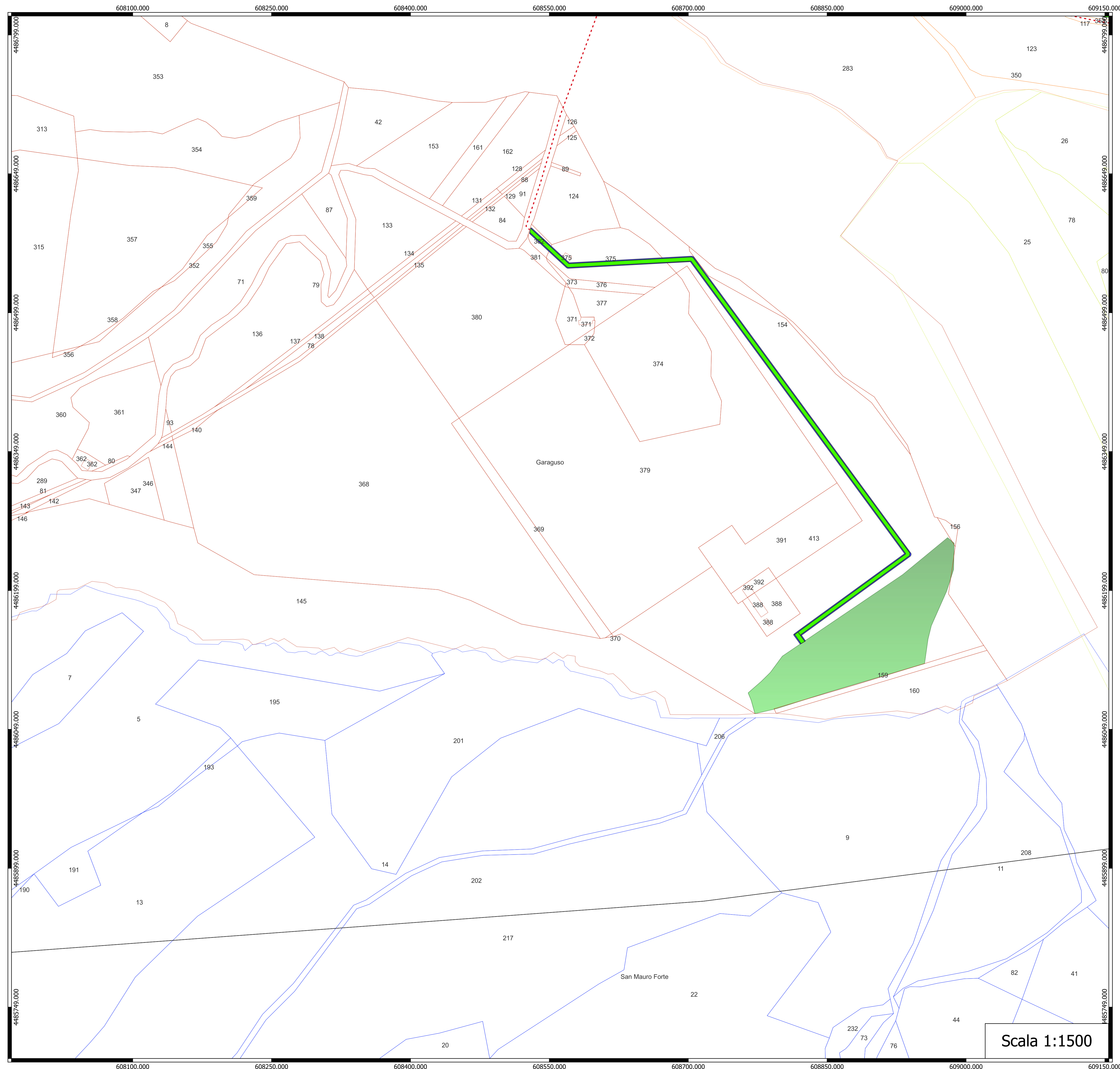


Legenda

| | | |
|--|----------------|---|
| ■ Servitù cavidotto | CATASTALI | Fogli Salandra |
| ■ Area temporanea cavidotto | Fogli Garaguso | 38 |
| - - - Cavidotto su strada catastale | 43 | Fogli San Mauro Forte |
| Limiti comunali | 47 | 4 |
| | | ■ Area destinata SSE-SDS-PTG |


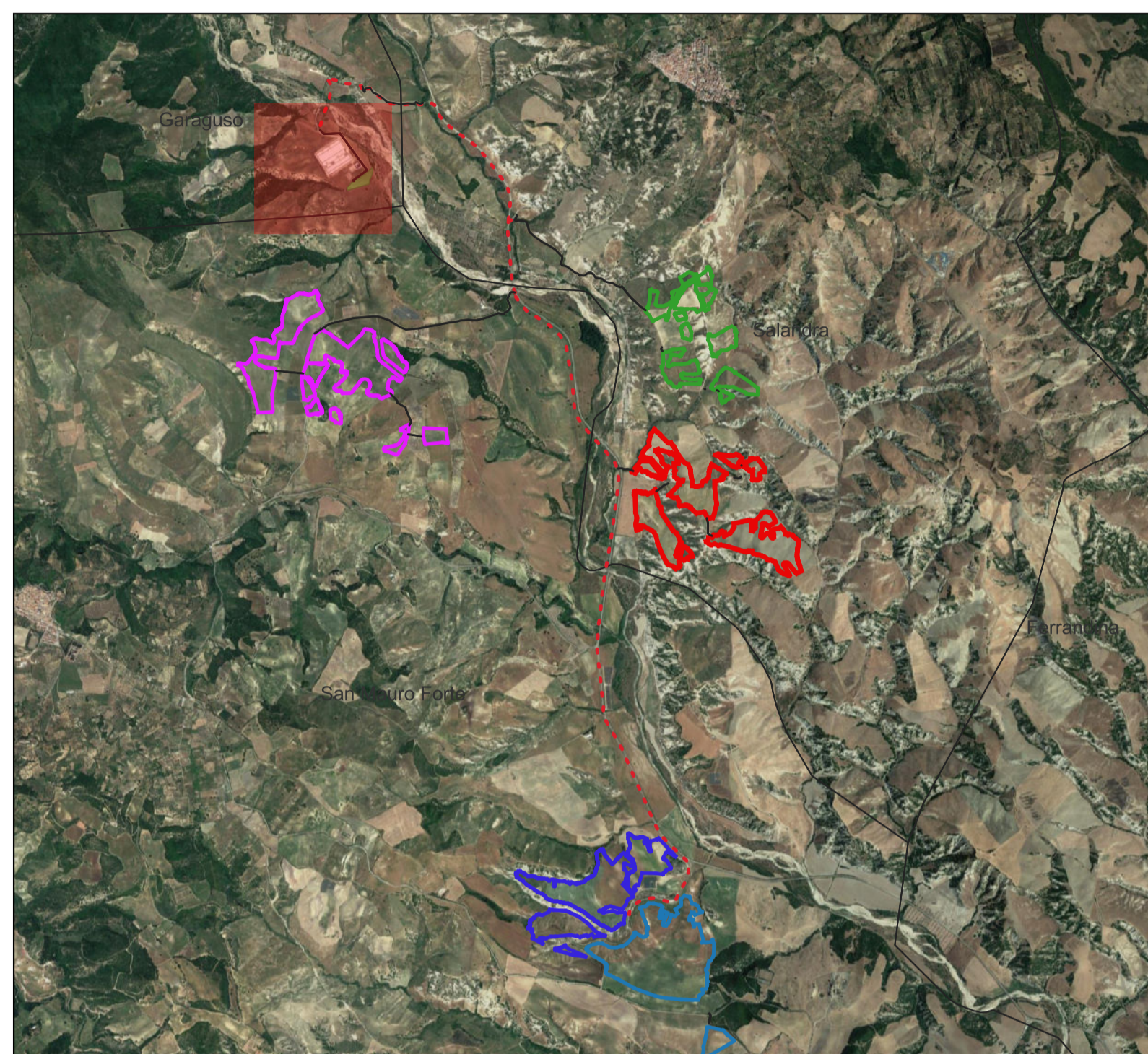


Scala 1:1500

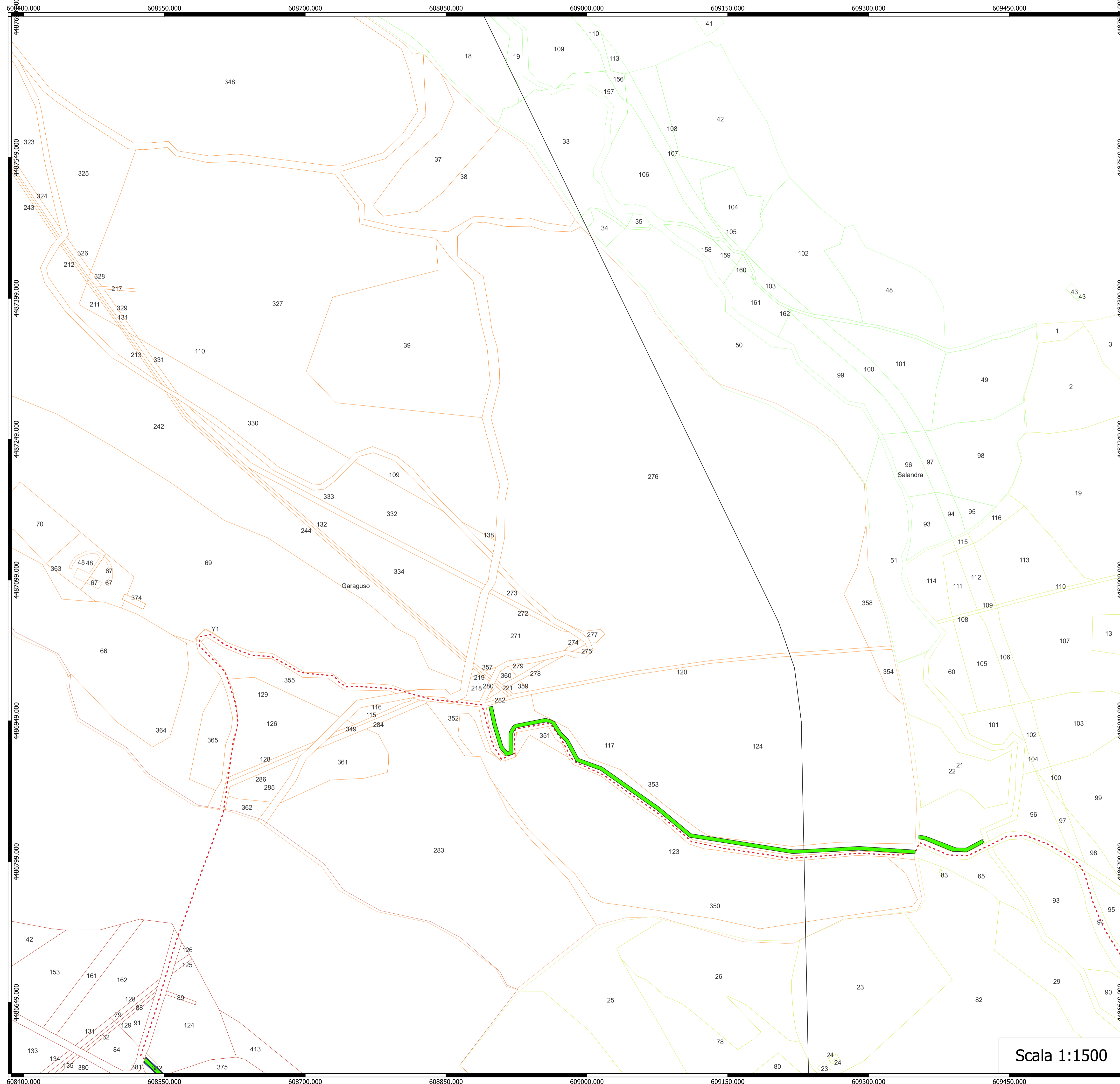


Legenda





| | | |
|-------------------------------|----------------|----------------------------|
| Servitù cavidotto | CATASTALI | Fogli Salandra |
| Area temporanea cavidotto | Fogli Garaguso | 38 |
| Cavidotto su strada catastale | 43 | Fogli San Mauro Forte |
| Limiti comunali | 47 | 4 |
| | | Area destinata SSE-SDS-PTG |

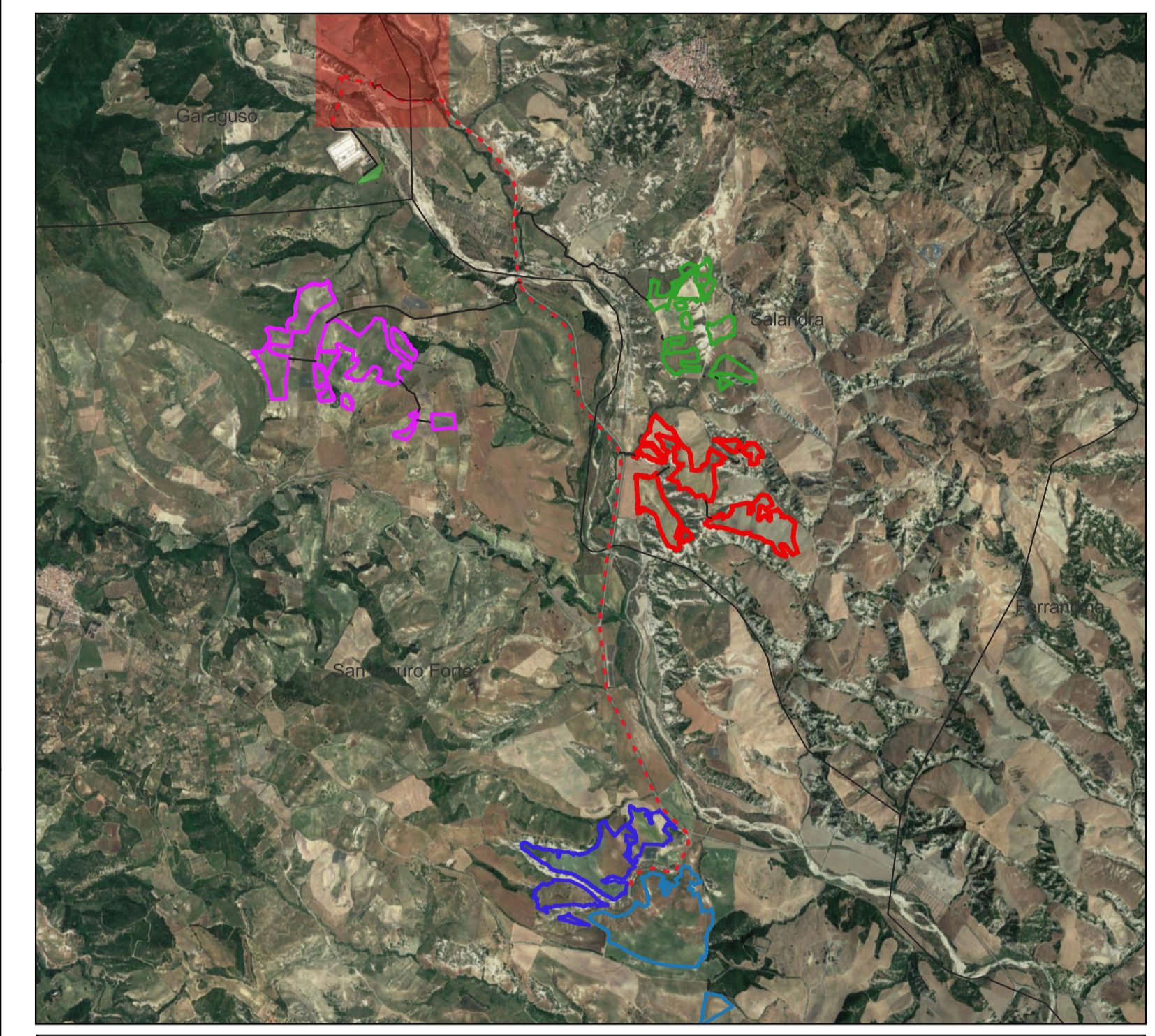


Scala 1:1500

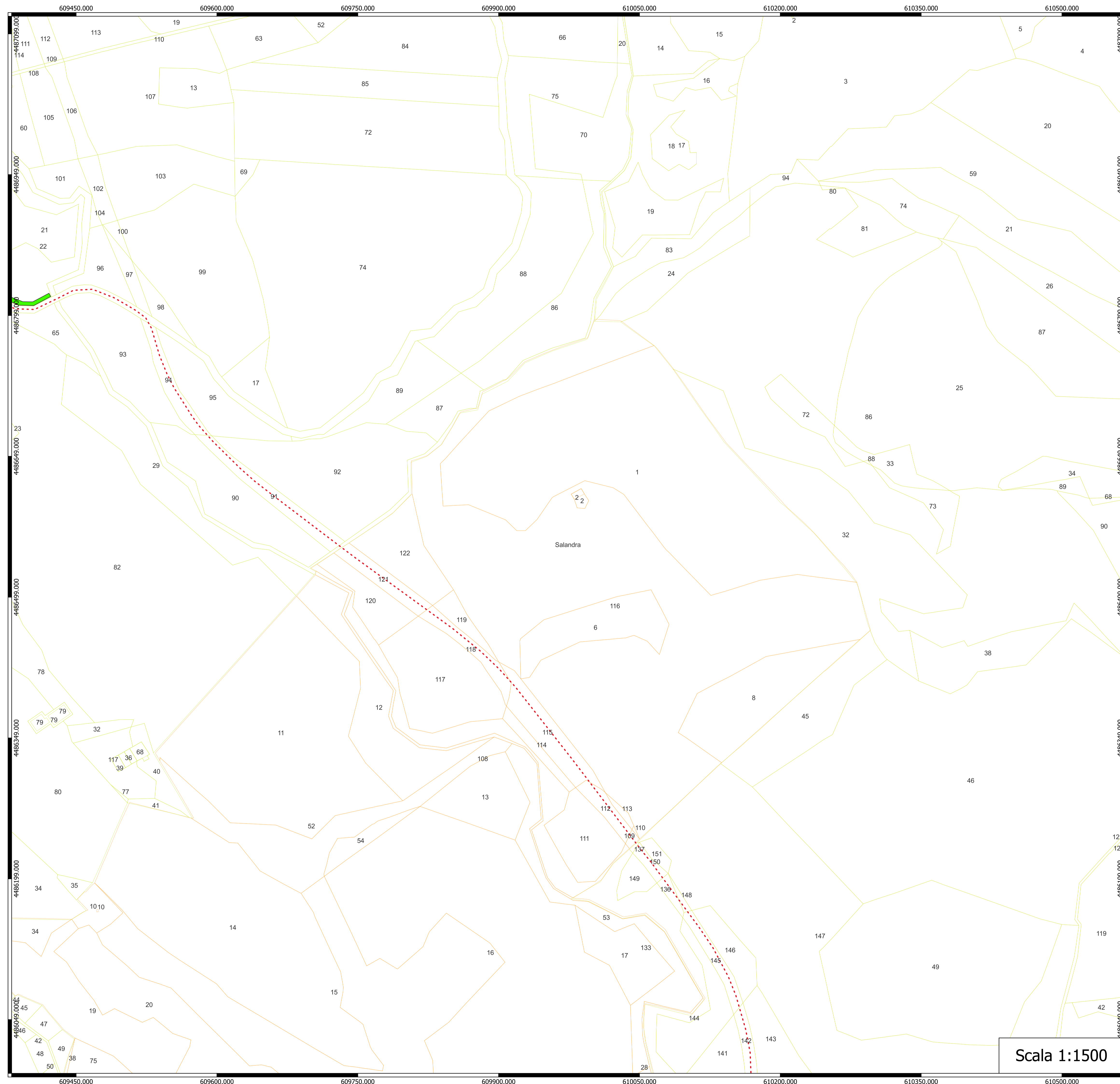


Legenda

| | | | |
|---|-------------------------------|----------------|----------------|
|  | Servitù cavidotto | CATASTALI | Fogli Salandra |
|  | Area temporanea cavidotto | Fogli Garaguso | 32 |
|  | Cavidotto su strada catastale | 43 | 33 |
|  | Limiti comunali | 47 | 38 |



Scala 1:1500

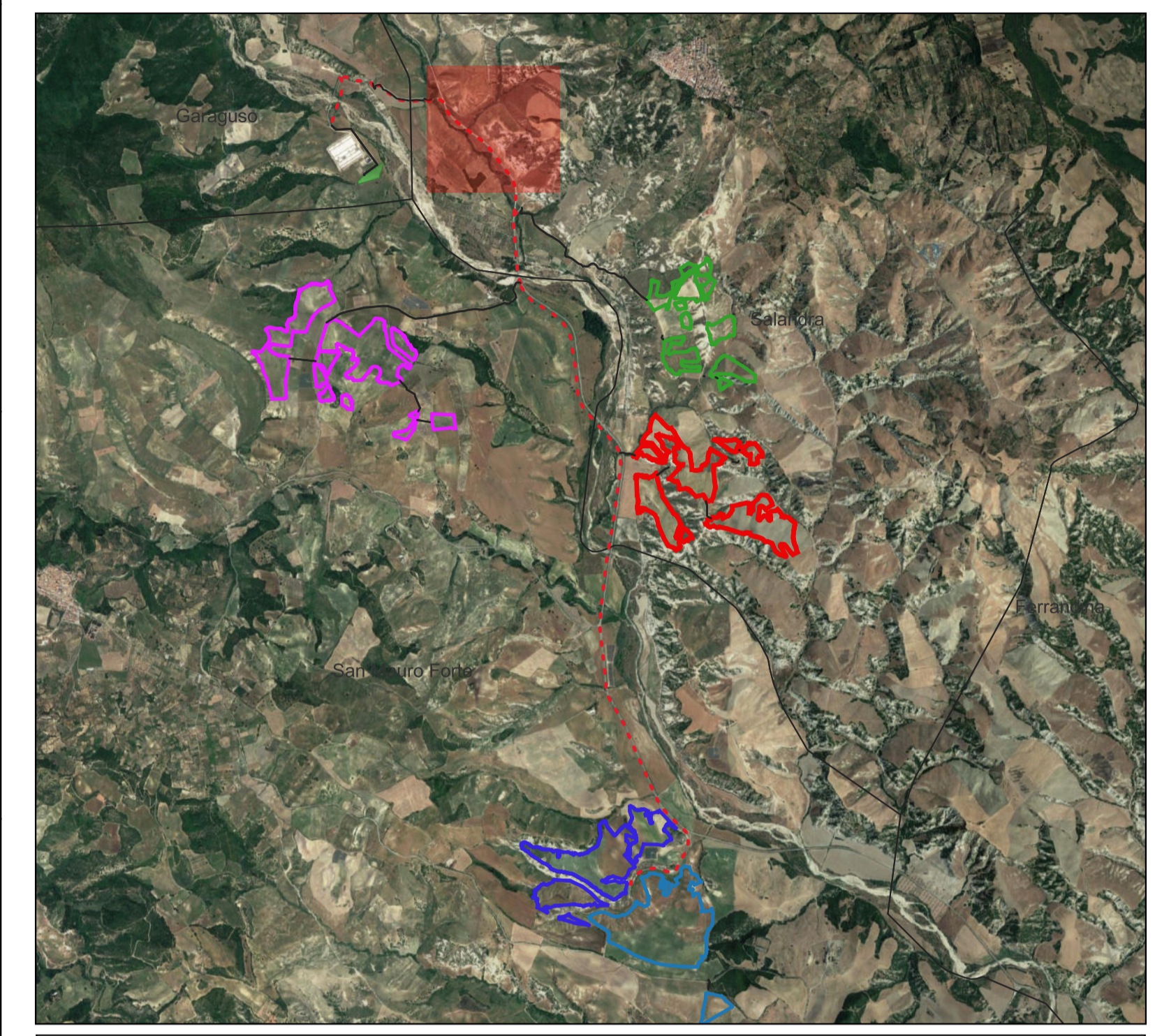


Legenda

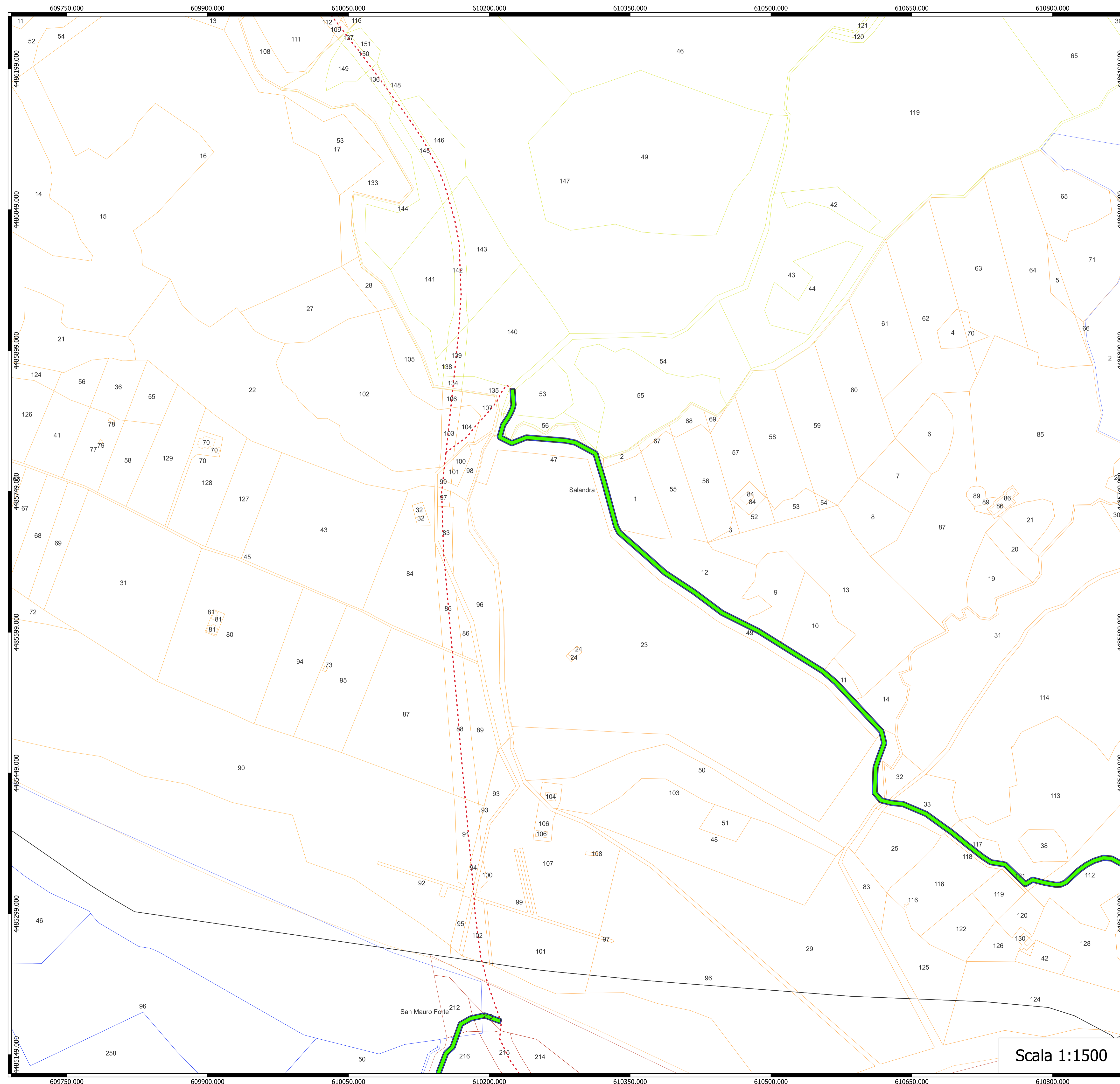
- Servitù cavidotto
- Limiti comunali CATASTALI
- Cavidotto su strada catastale

Fogli Salandra

- 38
- 39
- 44


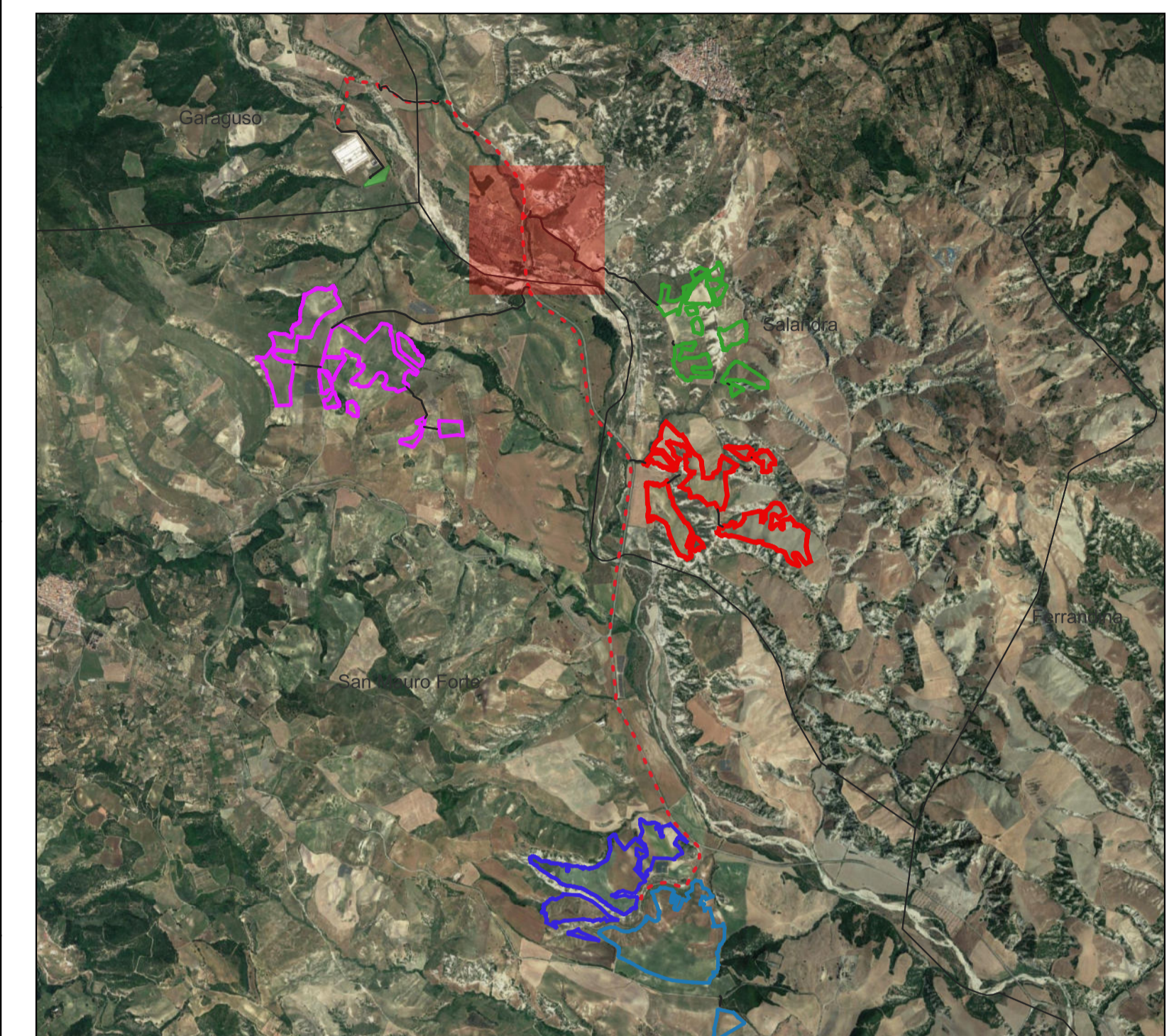


Scala 1:1500

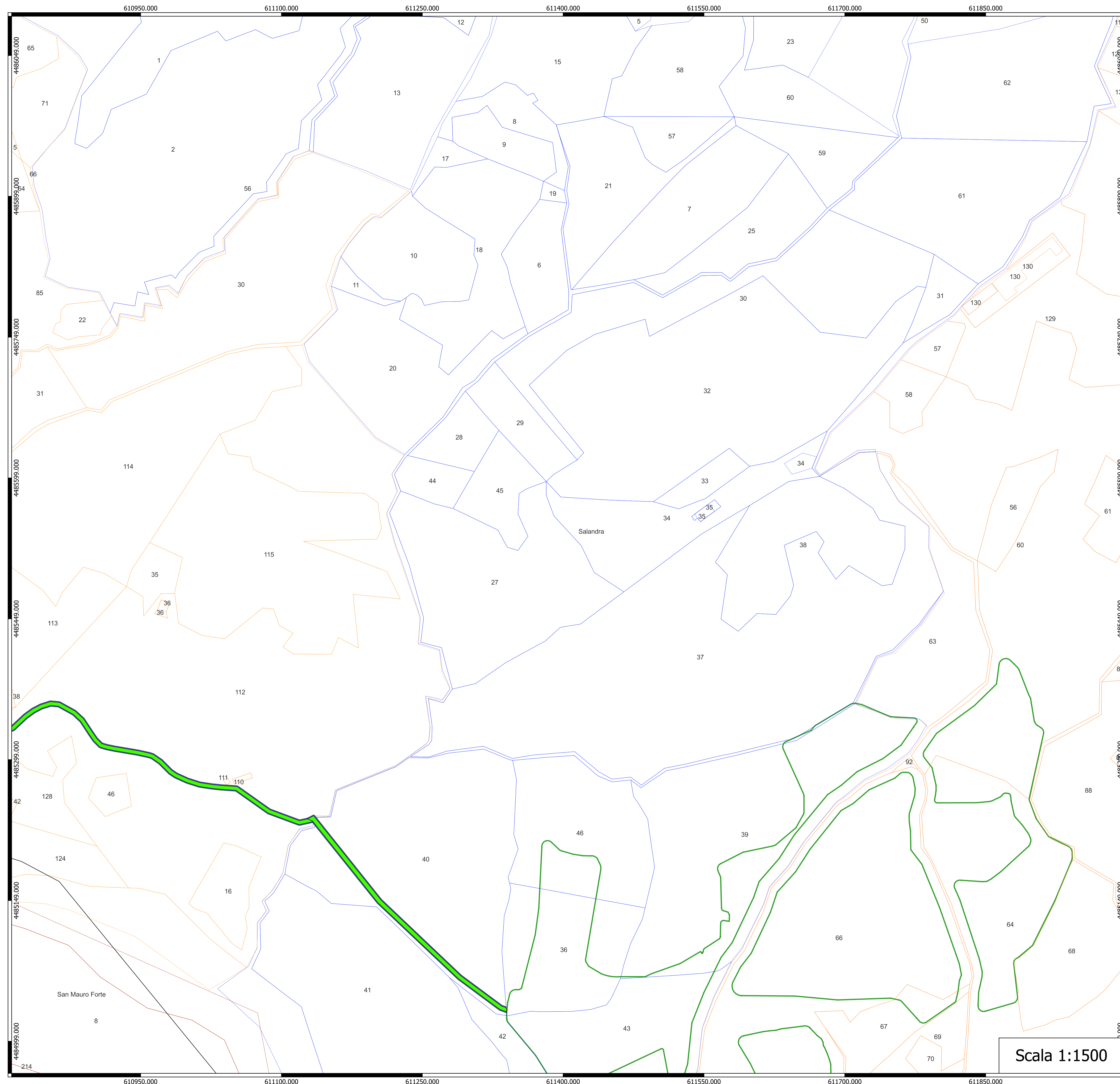


Legenda

| | | |
|--|---|---|
| █ Servitù cavidotto | CATASTALI | Fogli San Mauro Forte |
| █ Area temporanea cavidotto | Fogli Salandra | 4 |
| Cavidotto su strada catastale | 39 | 7 |
| Limiti comunali | 44 | |
| | 45 | |
| | 46 | |


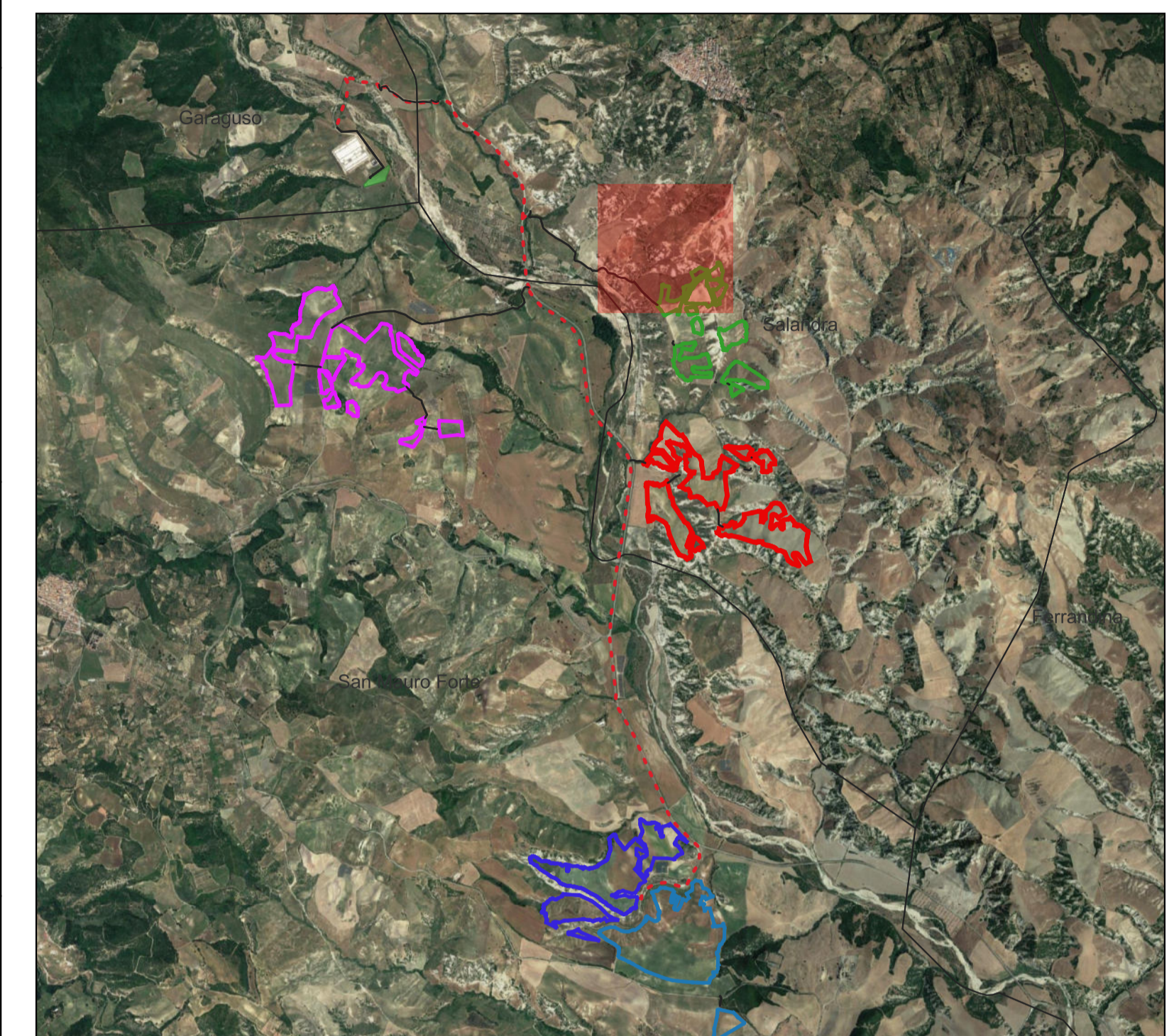


Scala 1:1500

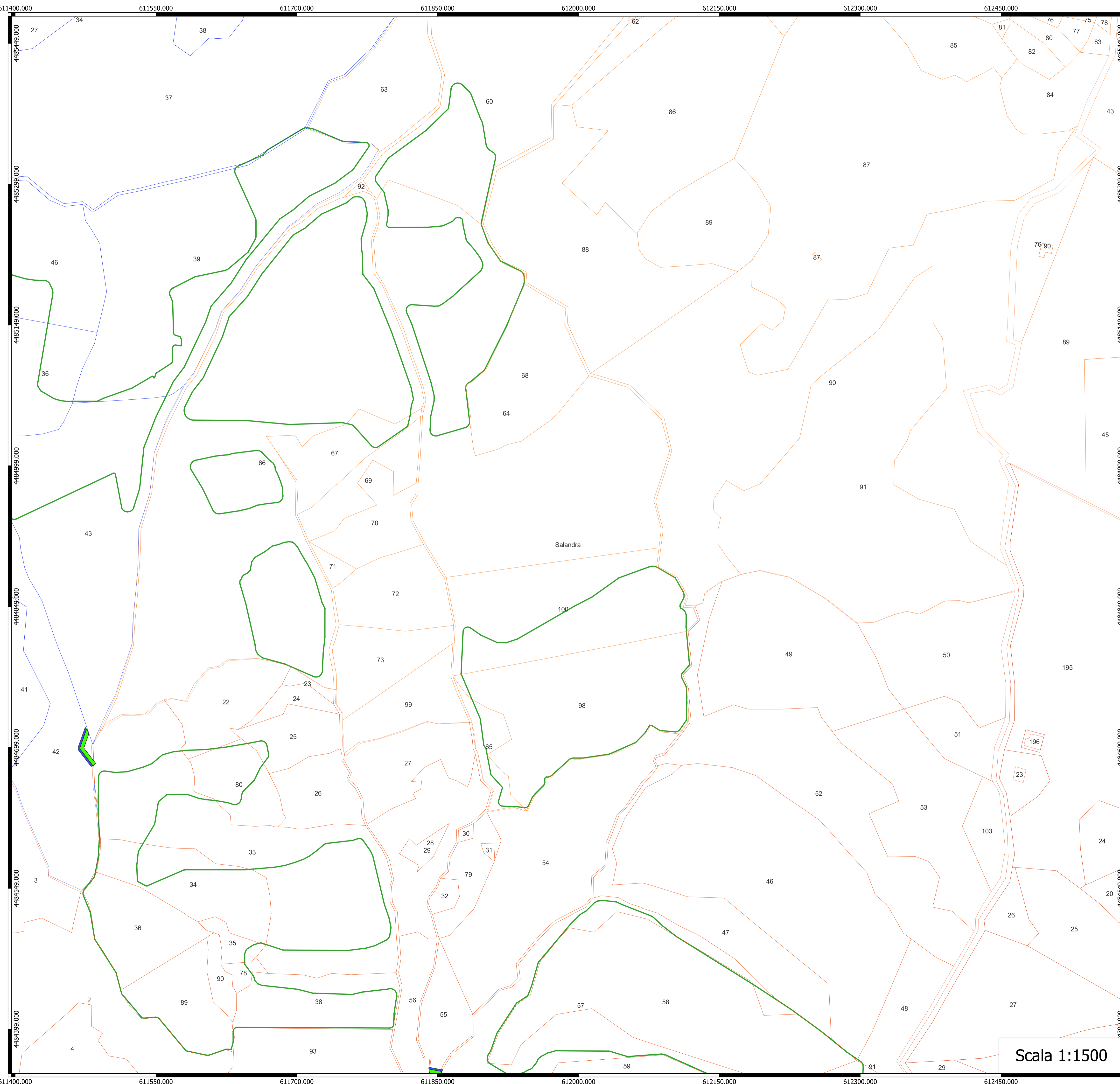


Legenda

| | | |
|--|--|---|
| ■ Servitù cavidotto | CATASTALI | Fogli San Mauro Forte |
| ■ Area temporanea cavidotto | 40 | 7 |
| Limiti comunali | 45 | AREE IMPIANTO |
| | 46 | — Terranova |
| | 47 | |


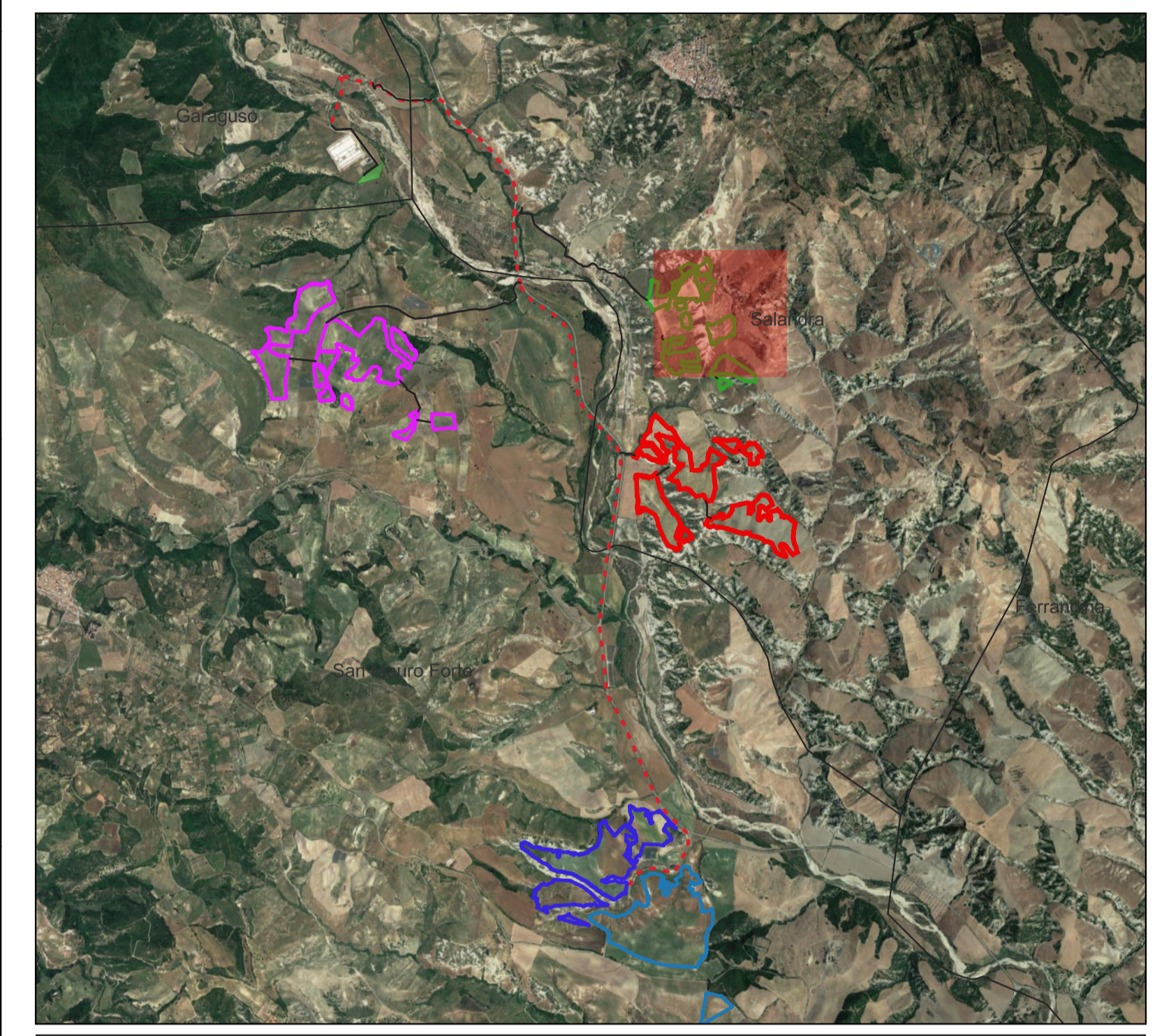


Scala 1:1500

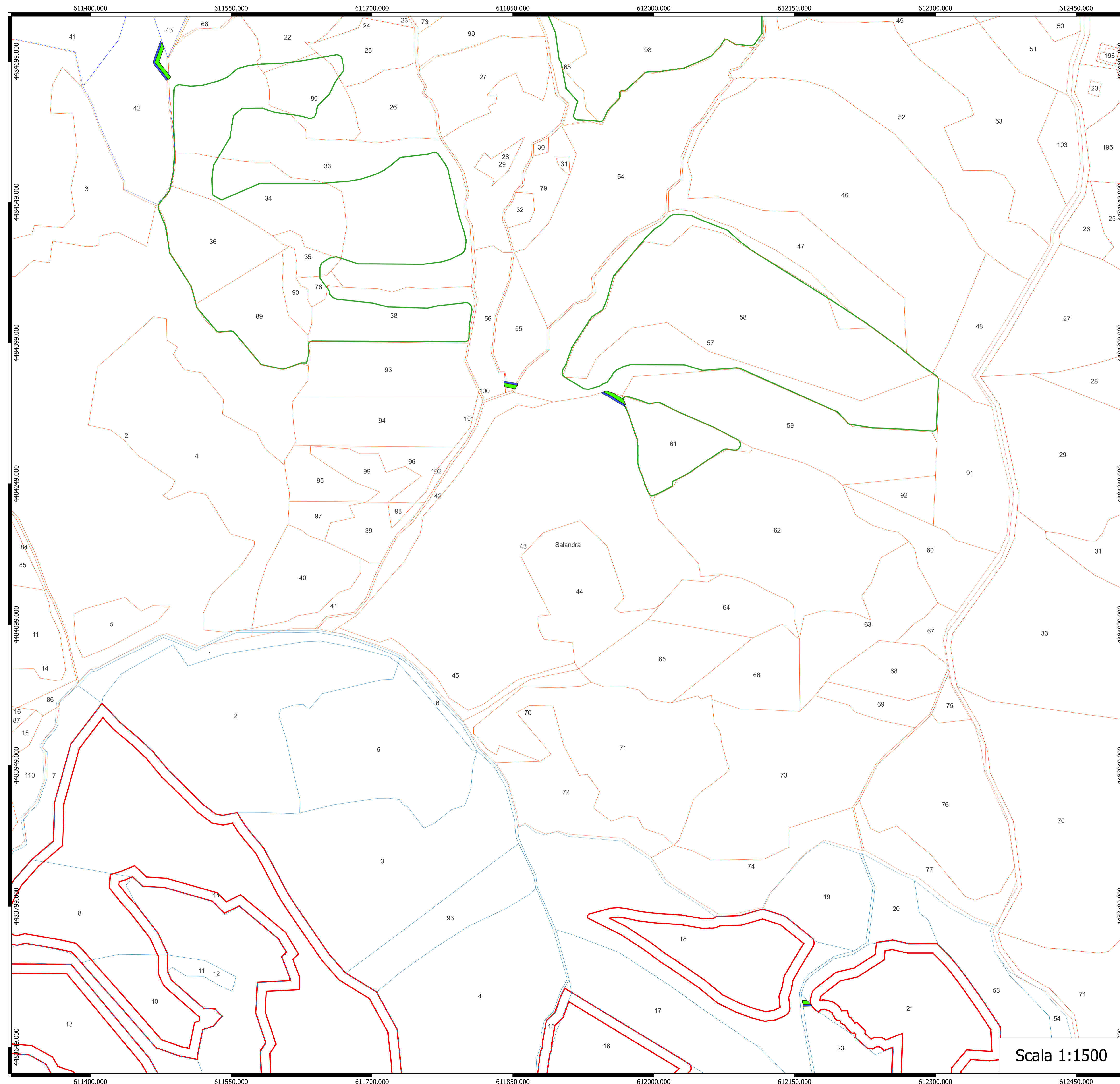


Legenda

| | | |
|--|--|--|
| ■ Servitù cavidotto | CATASTALI | AREE IMPIANTO |
| ■ Area temporanea cavidotto | 46 | Terranova |
| Limiti comunali | 47 | |
| | 48 | |
| | 50 | |
| | 52 | |


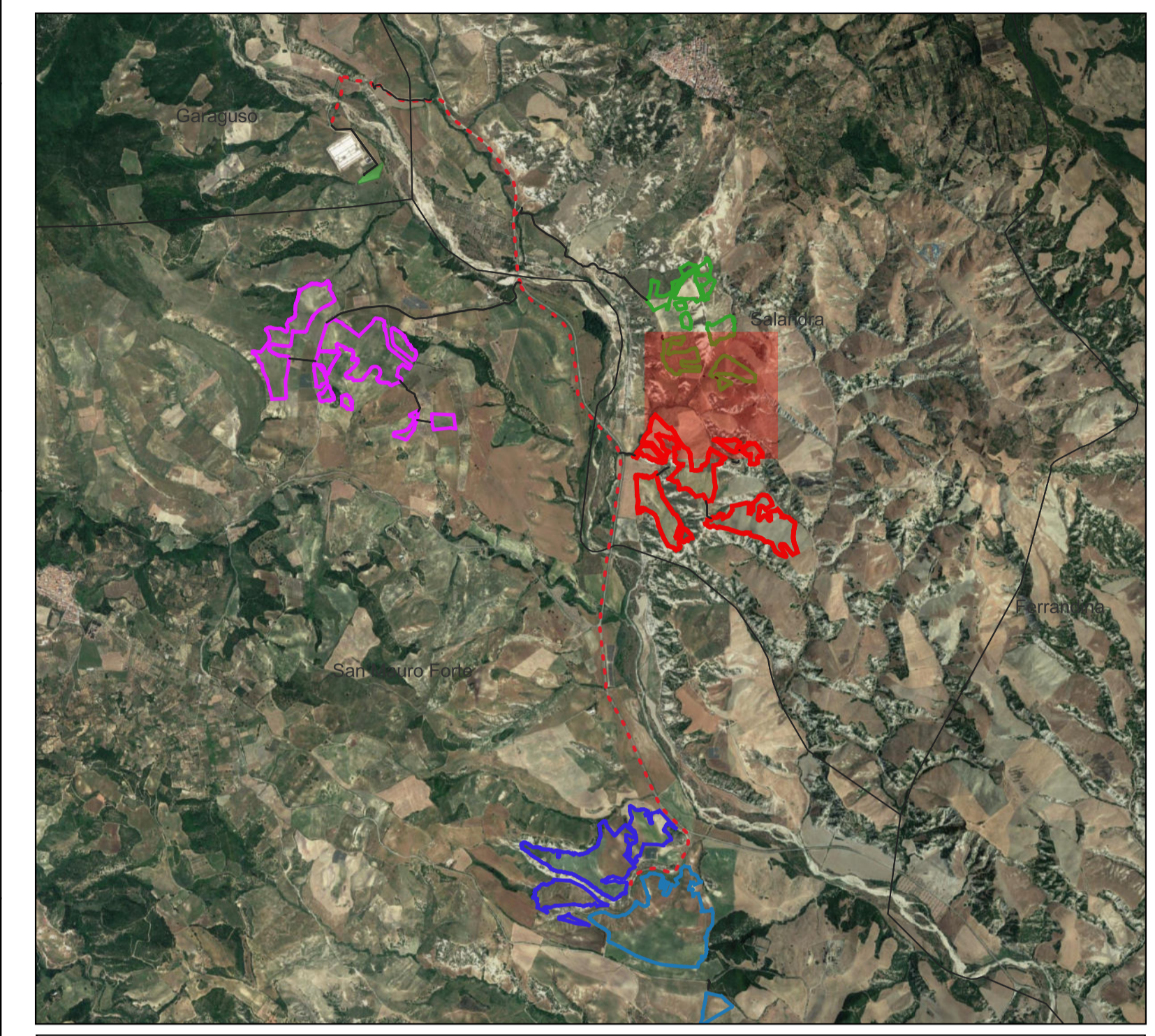


Scala 1:1500

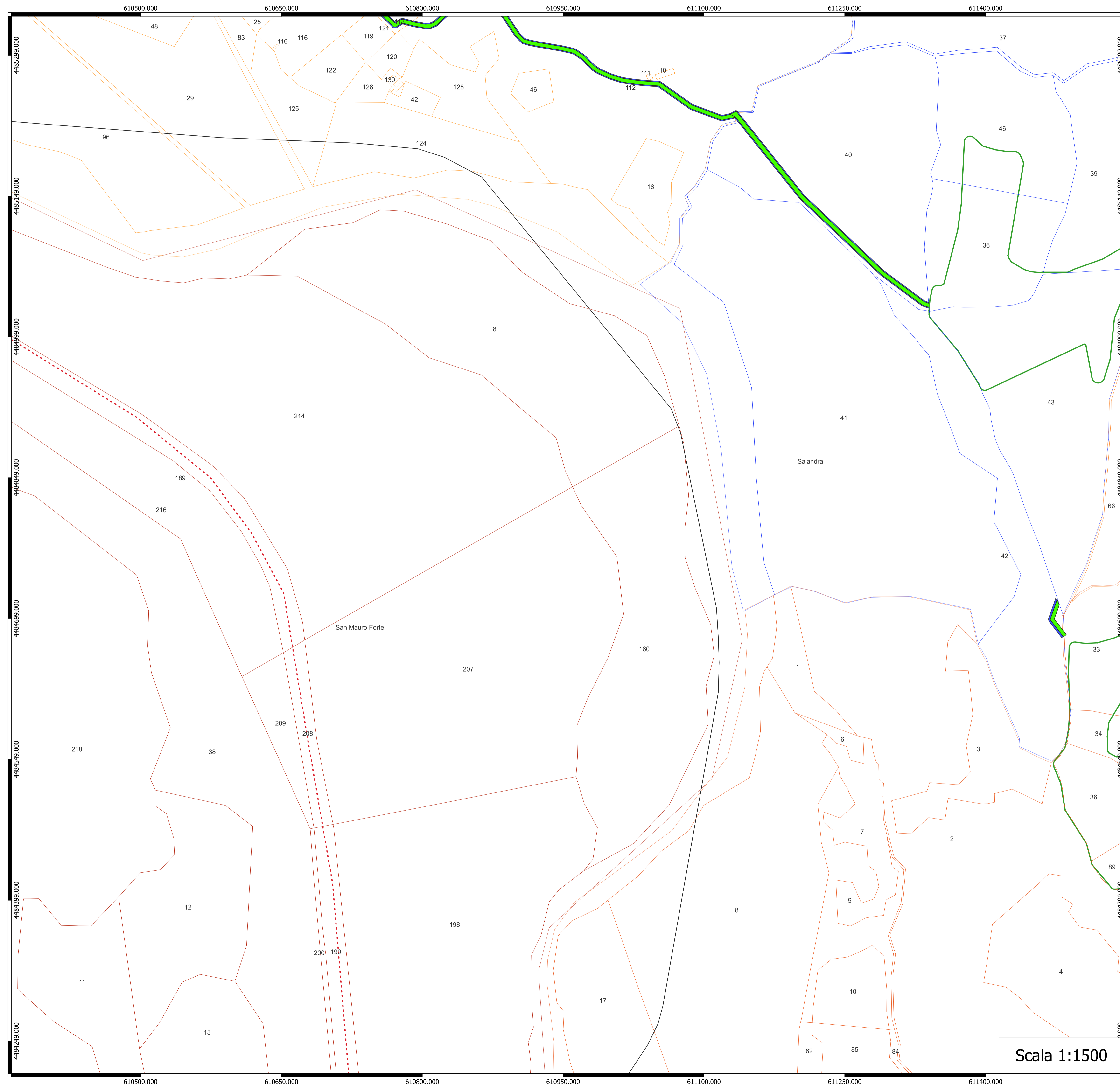


Legenda

| | | | |
|--|---------------------------|----------------|---------------|
| | Servitù cavidotto | CATASTALI | AREE IMPIANTO |
| | Area temporanea cavidotto | Fogli Salandra | |
| | Limiti comunali | | 46 |
| | | | 47 |
| | | | 50 |
| | | | 51 |
| | | | 52 |
| | | | Lombone |
| | | | 01_RECINZIONE |

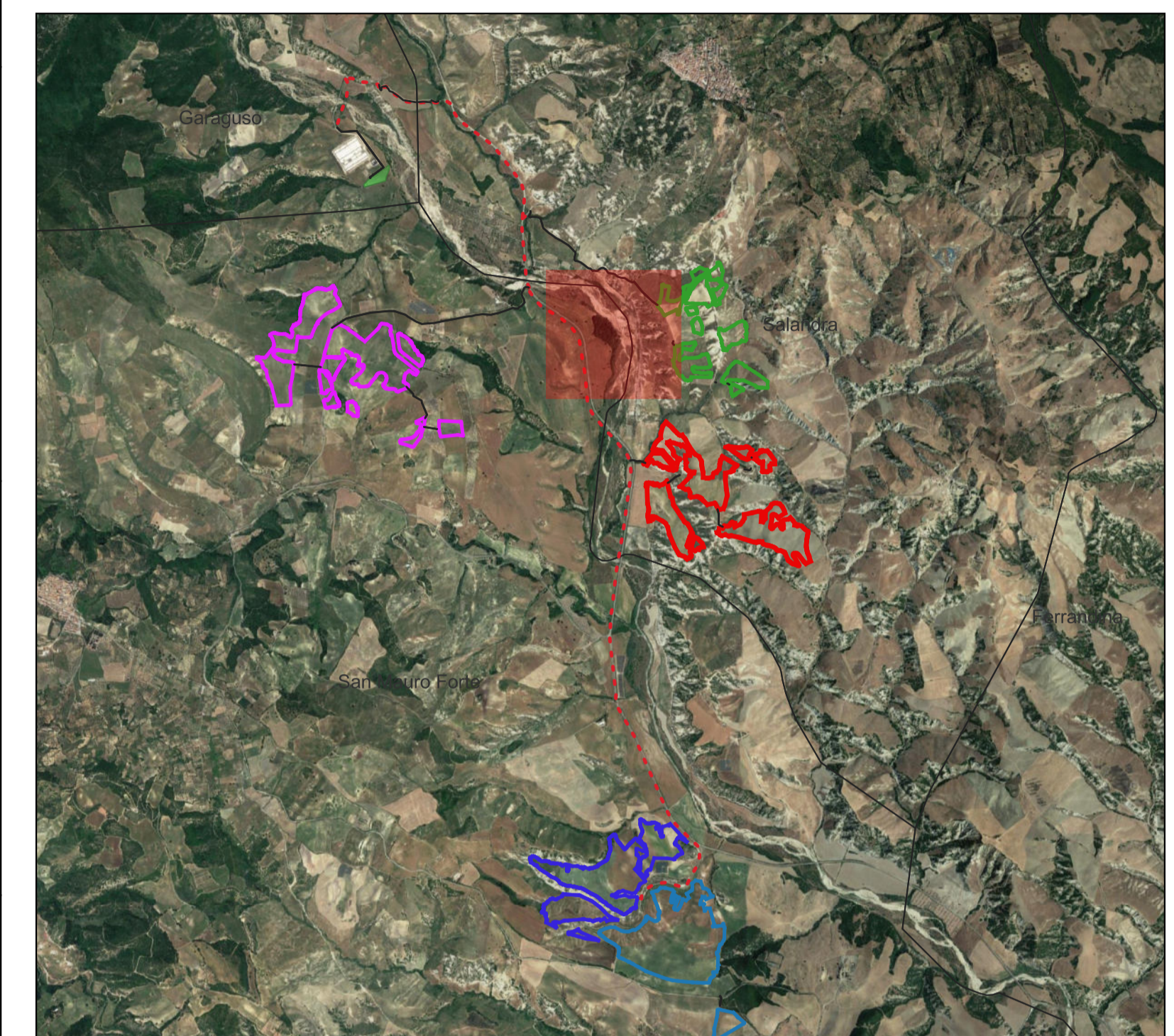


Scala 1:1500

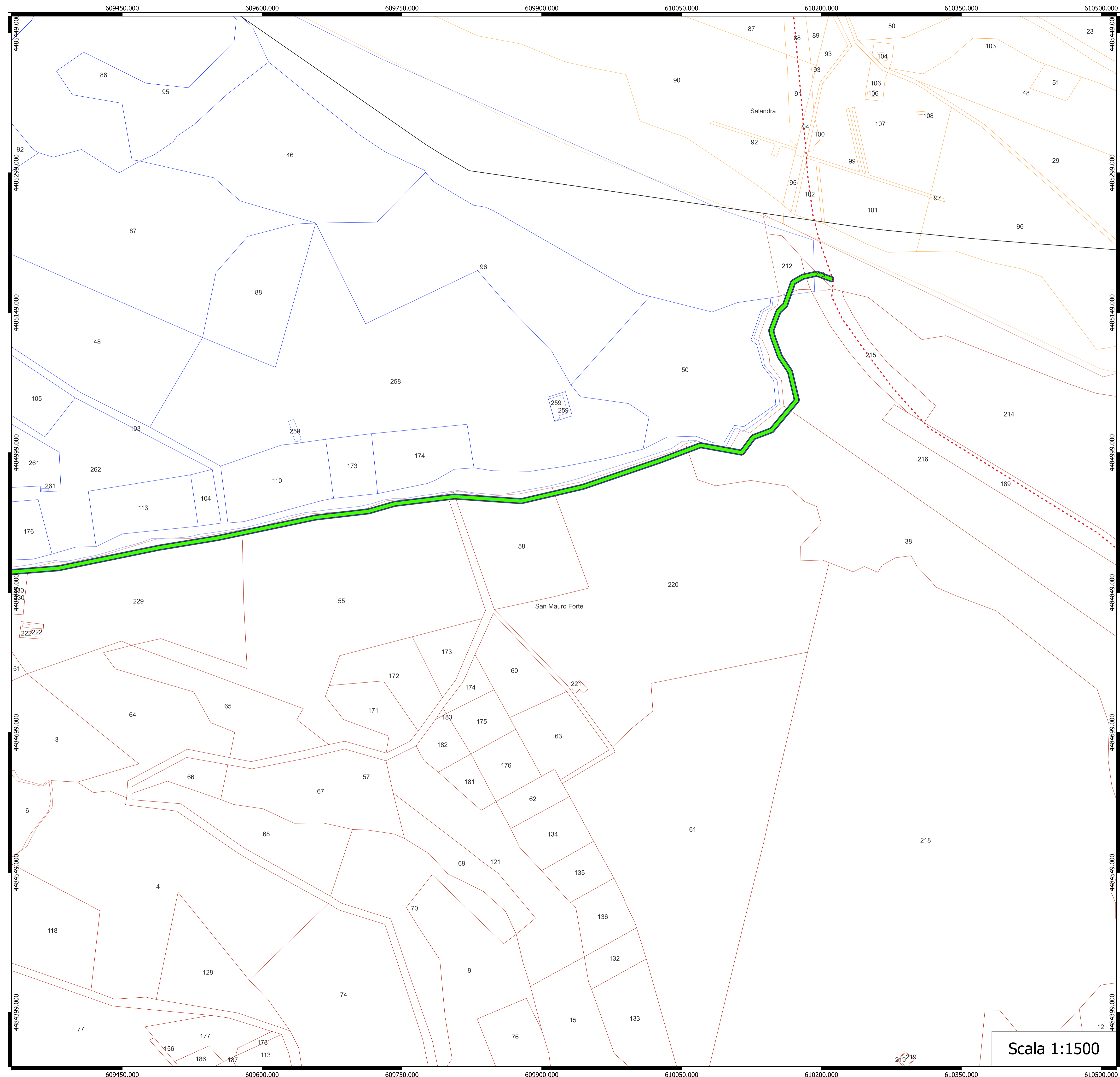


Legenda

| | | | |
|--|-------------------------------|----------------|-----------------------|
| | Servitù cavidotto | CATASTALI | Fogli San Mauro Forte |
| | Area temporanea cavidotto | Fogli Salandra | 7 |
| | Cavidotto su strada catastale | 45 | AREE IMPIANTO |
| | Limiti comunali | 46 | Terranova |
| | | 47 | |
| | | 50 | |


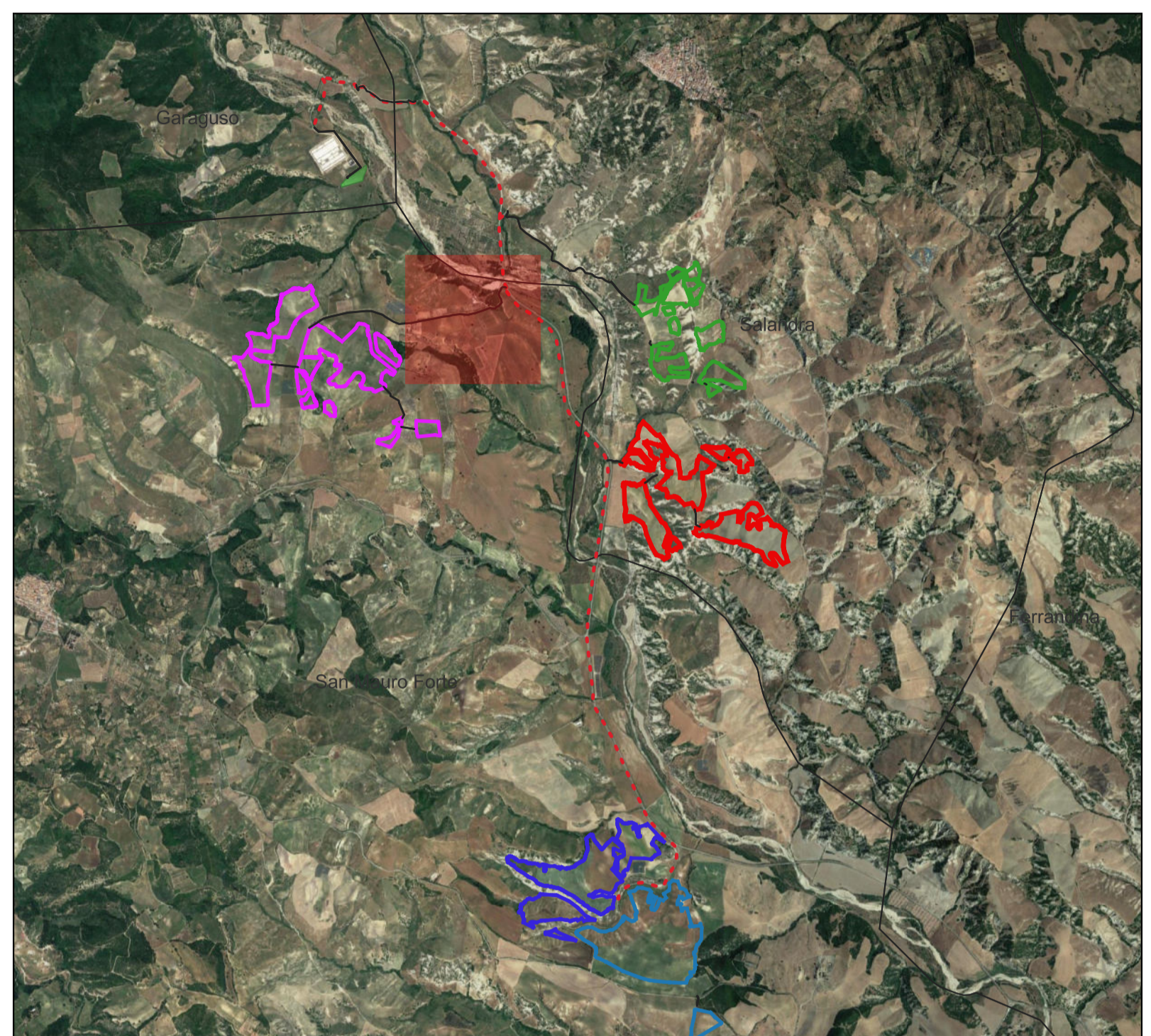


Scala 1:1500

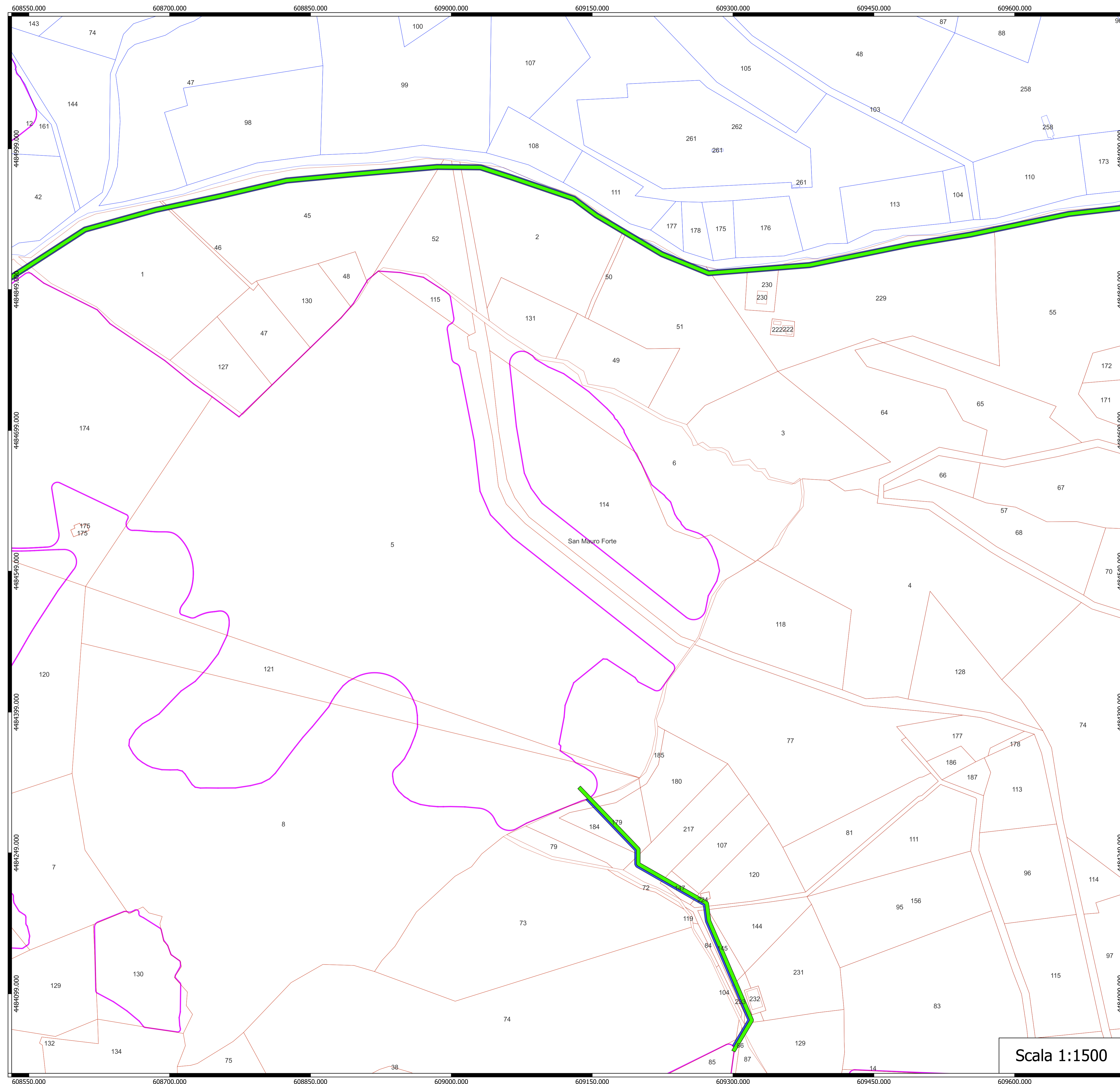


Legenda

| | | |
|--|--|---|
| ■ Servitù cavidotto | CATASTALI | Fogli San Mauro Forte |
| ■ Area temporanea cavidotto | Fogli Salandra | 4 |
| Cavidotto su strada catastale | 44 | 6 |
| Limiti comunali | 45 | 7 |


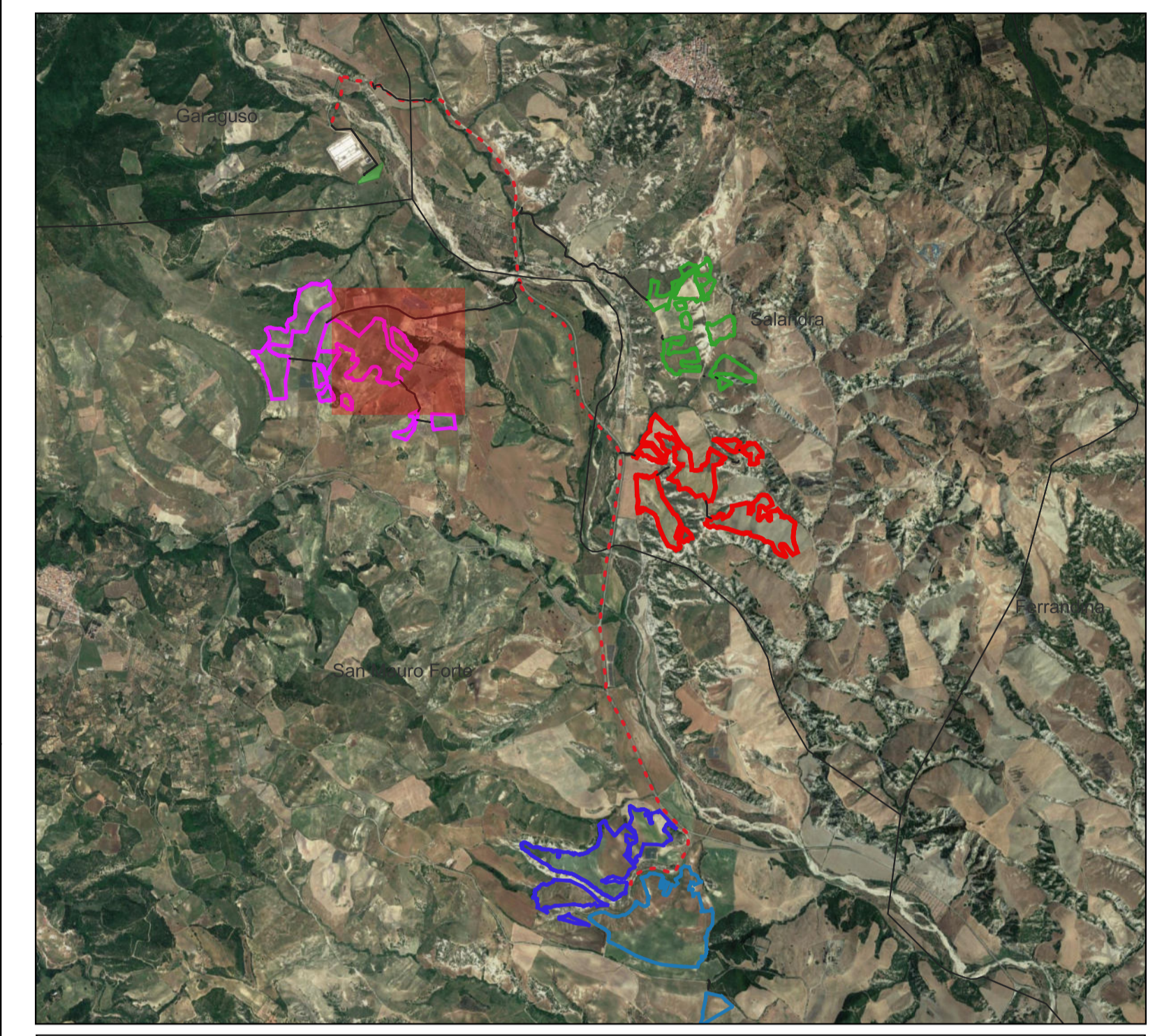


Scala 1:1500

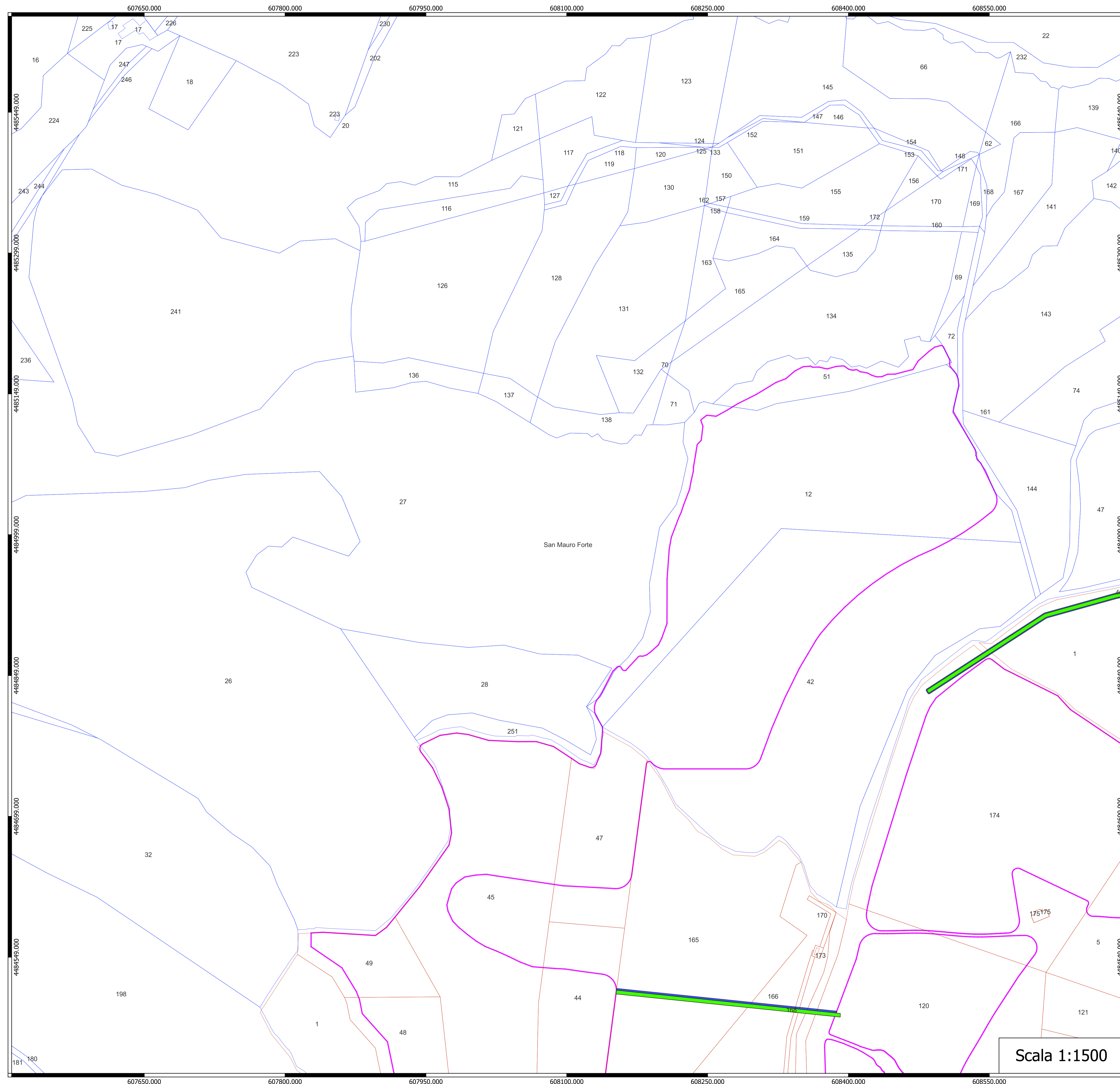


Legenda

| | | |
|--|---|--|
| ■ Servitù cavidotto | CATASTALI | AREE IMPIANTO |
| ■ Area temporanea cavidotto | 4 | 6 |
| Limiti comunali | 6 | 7 |
| | | — 02_RECINZIONE EXT |

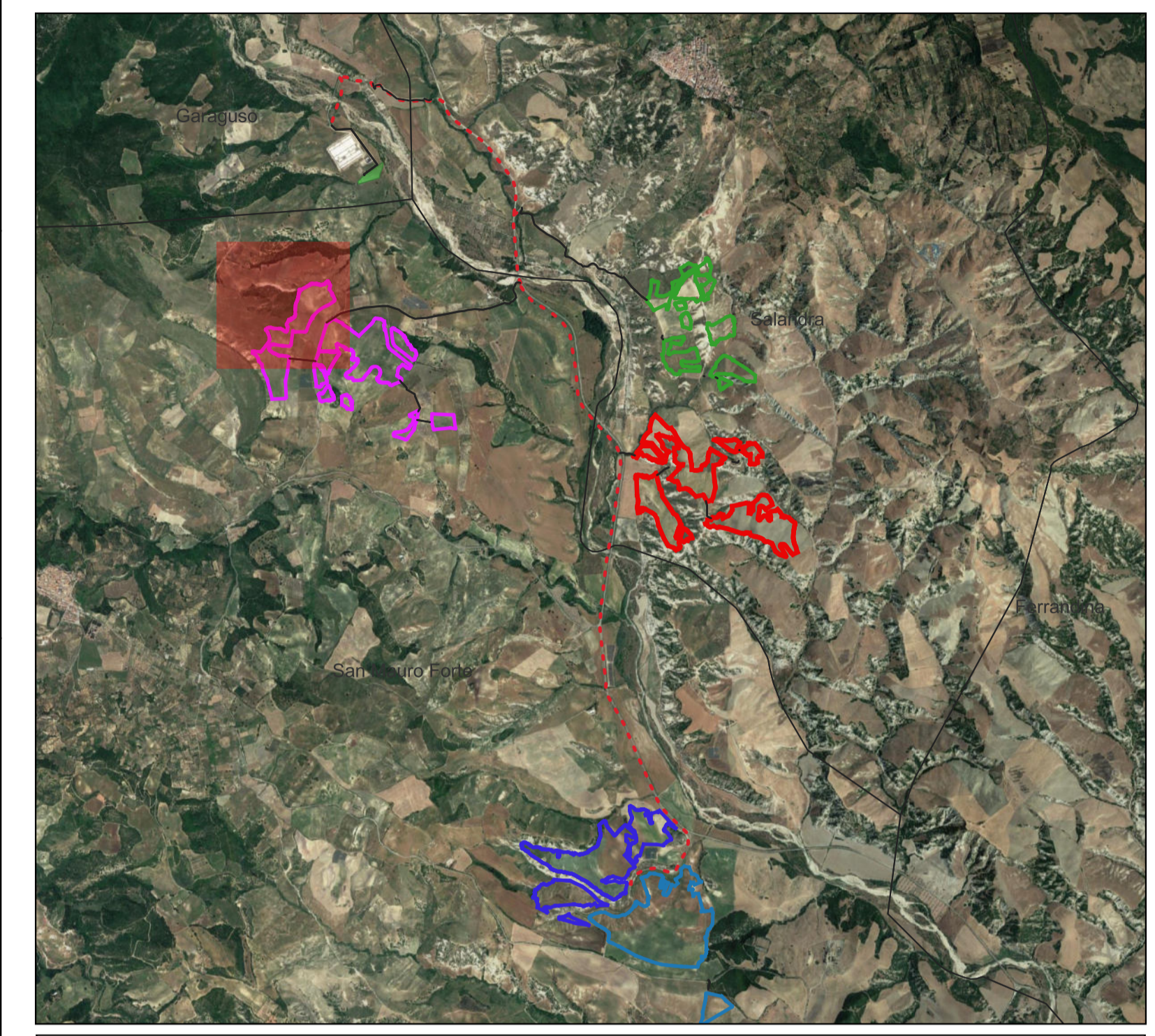


Scala 1:1500

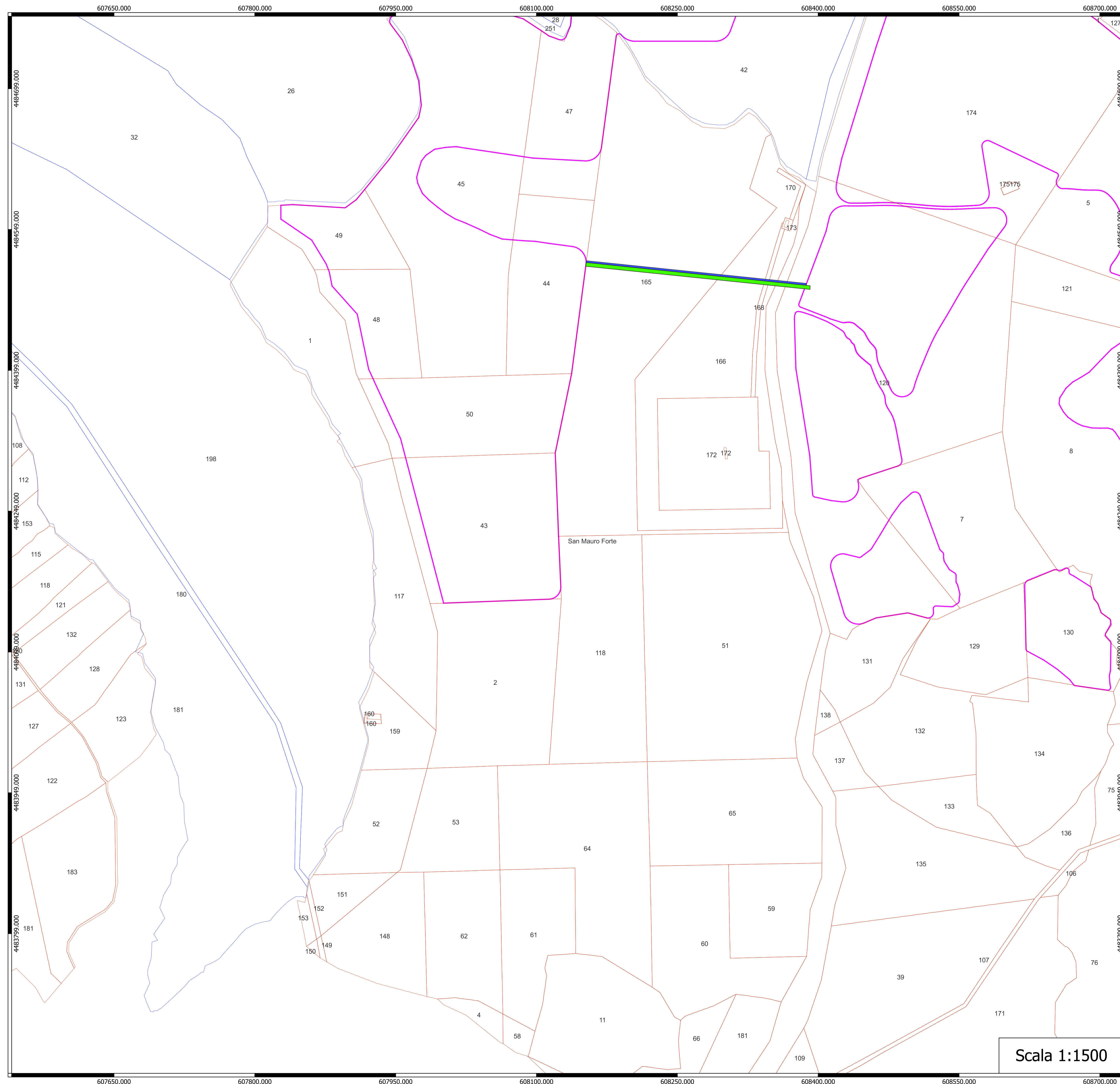


Legenda

| | | |
|--|---|--|
| ■ Servitù cavidotto | CATASTALI | AREE IMPIANTO |
| ■ Area temporanea cavidotto | 4 | 02_RECINZIONE EXT |
| Limiti comunali | 6 | |
| | 7 | |

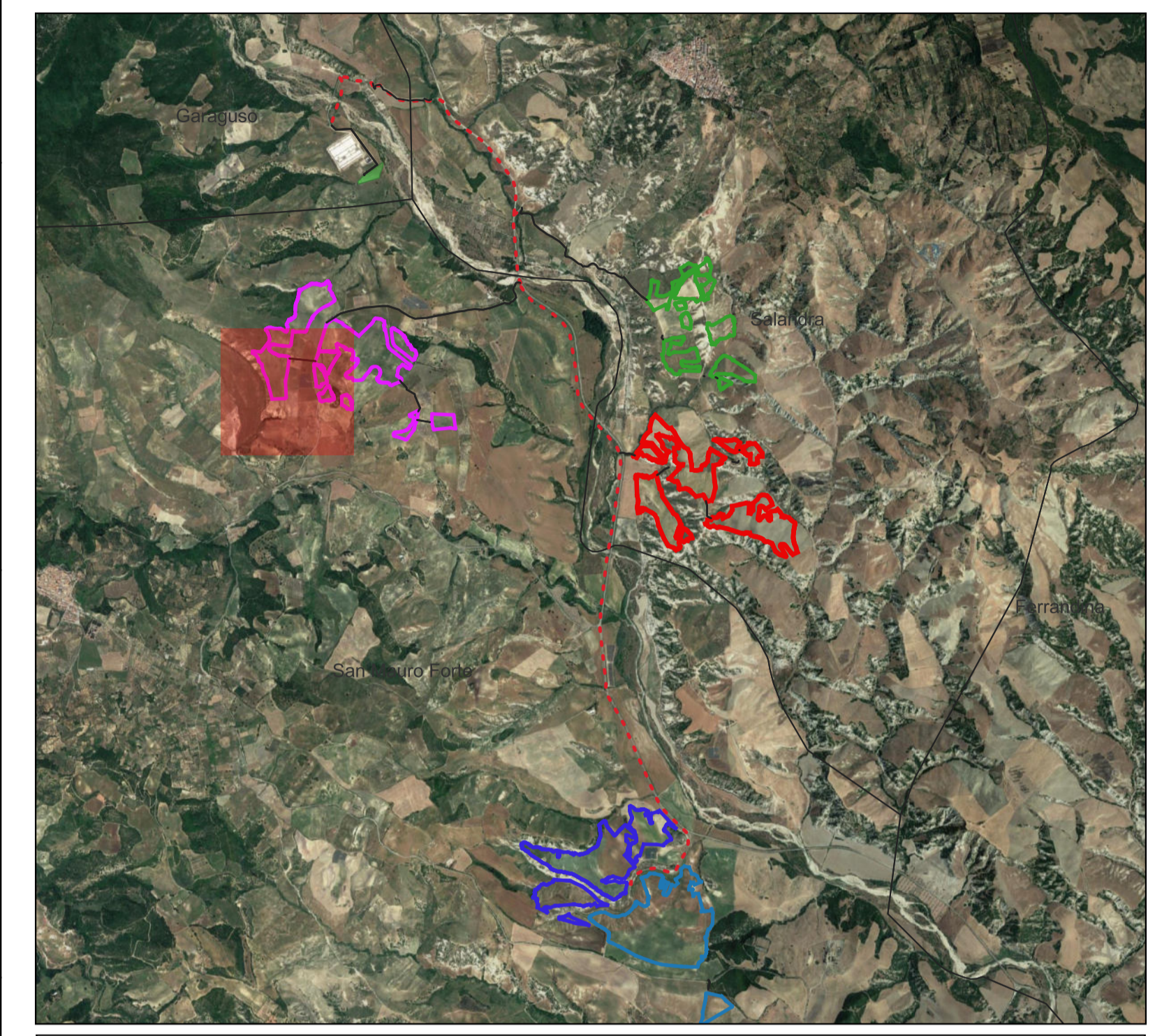


Scala 1:1500

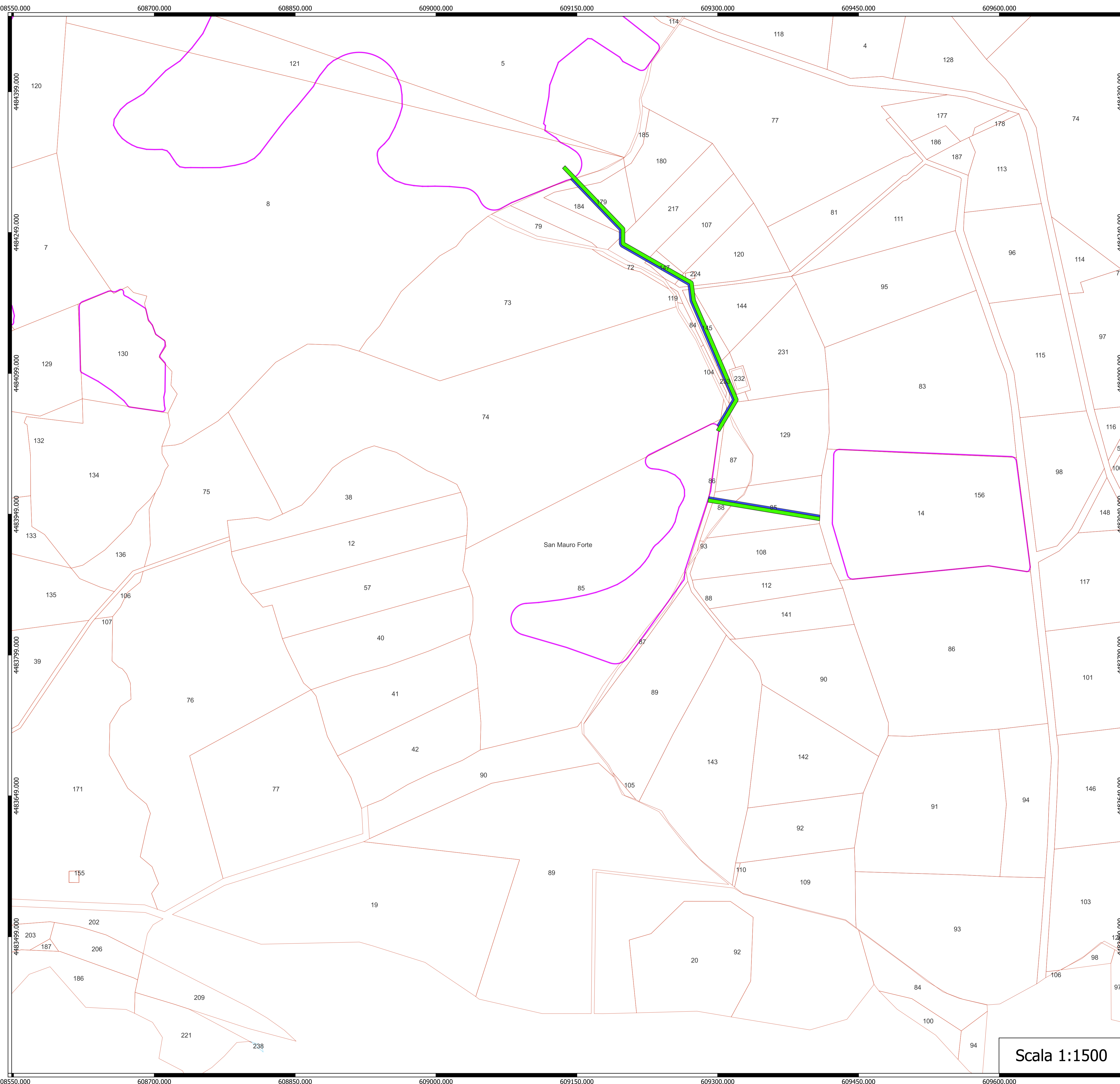


Legenda








| | | |
|---|--|--|
| ■ Servitù cavidotto | CATASTALI | AREE IMPIANTO |
| ■ Area temporanea cavidotto | □ 4 | ■ Fogli San Mauro Forte Piano di Lino |
| □ Limiti comunali | □ 5 | ■ 02_RECINZIONE EXT |
| | □ 6 | |
| | □ 7 | |


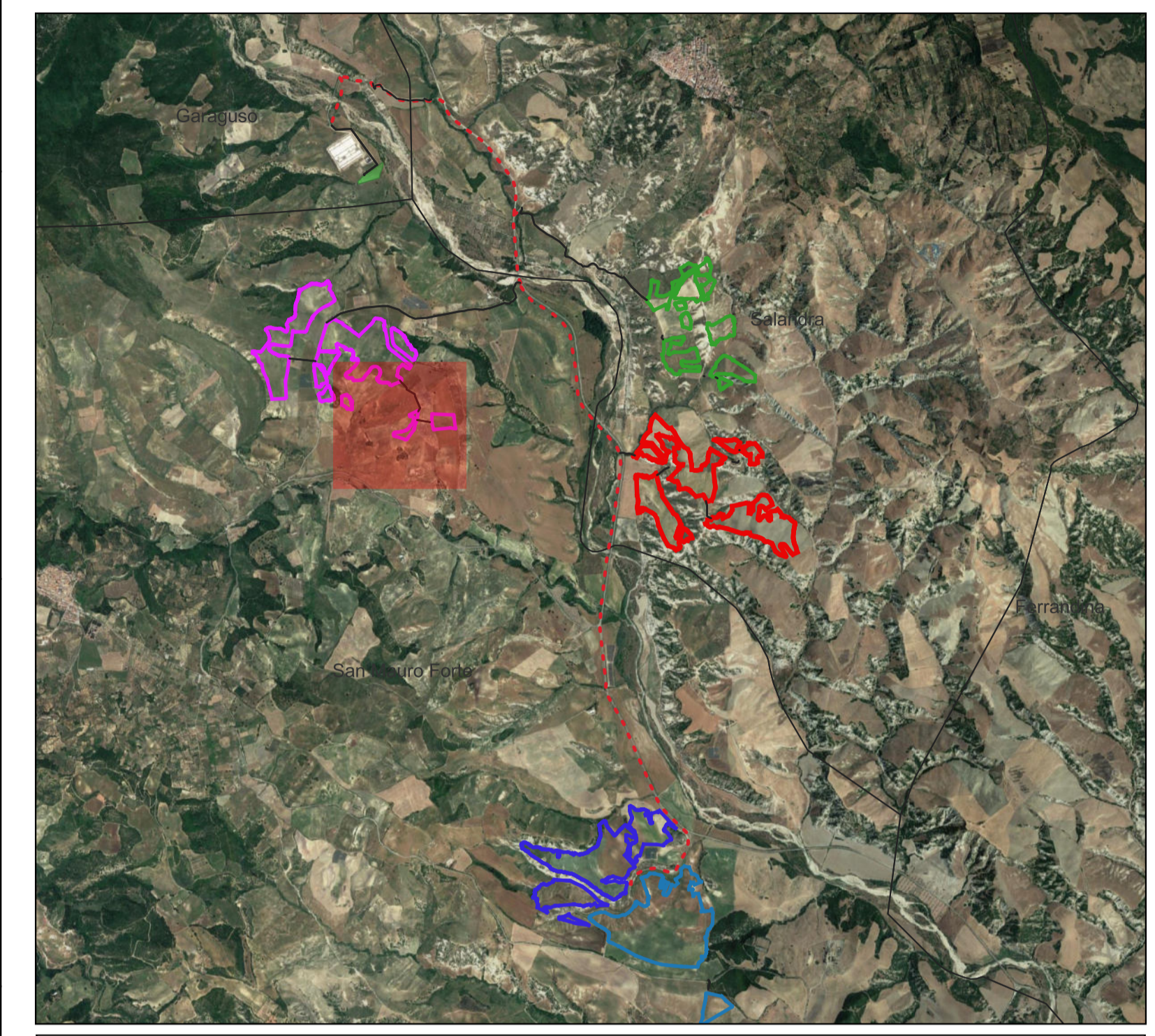


Scala 1:1500

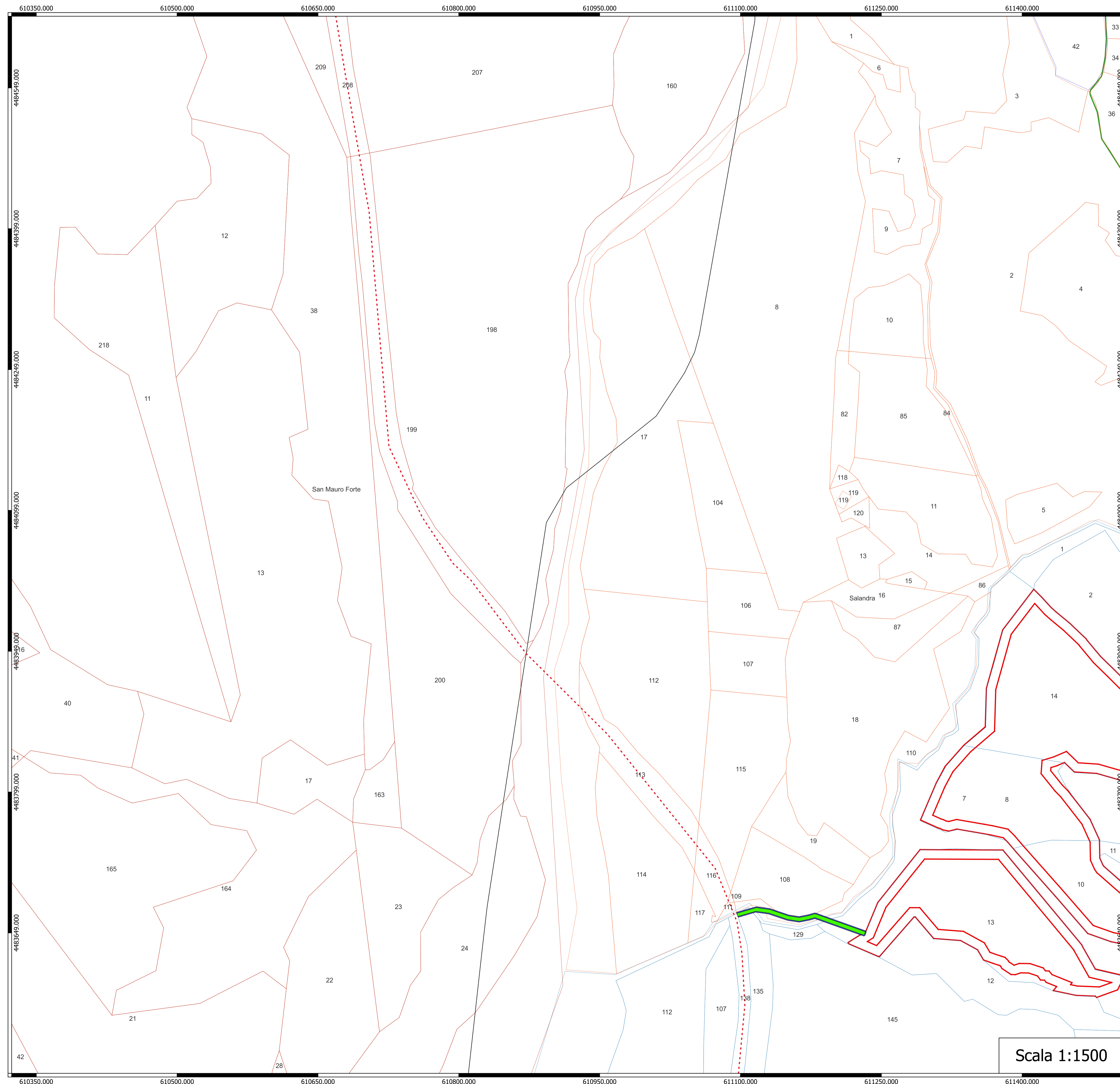


Legenda

| | | |
|---|--|---|
|  Servitù cavidotto | CATASTALI | AREE IMPIANTO |
|  Area temporanea cavidotto |  19 |  02_RECINZIONE EXT |
|  Limiti comunali |  6 | |
| |  7 | |


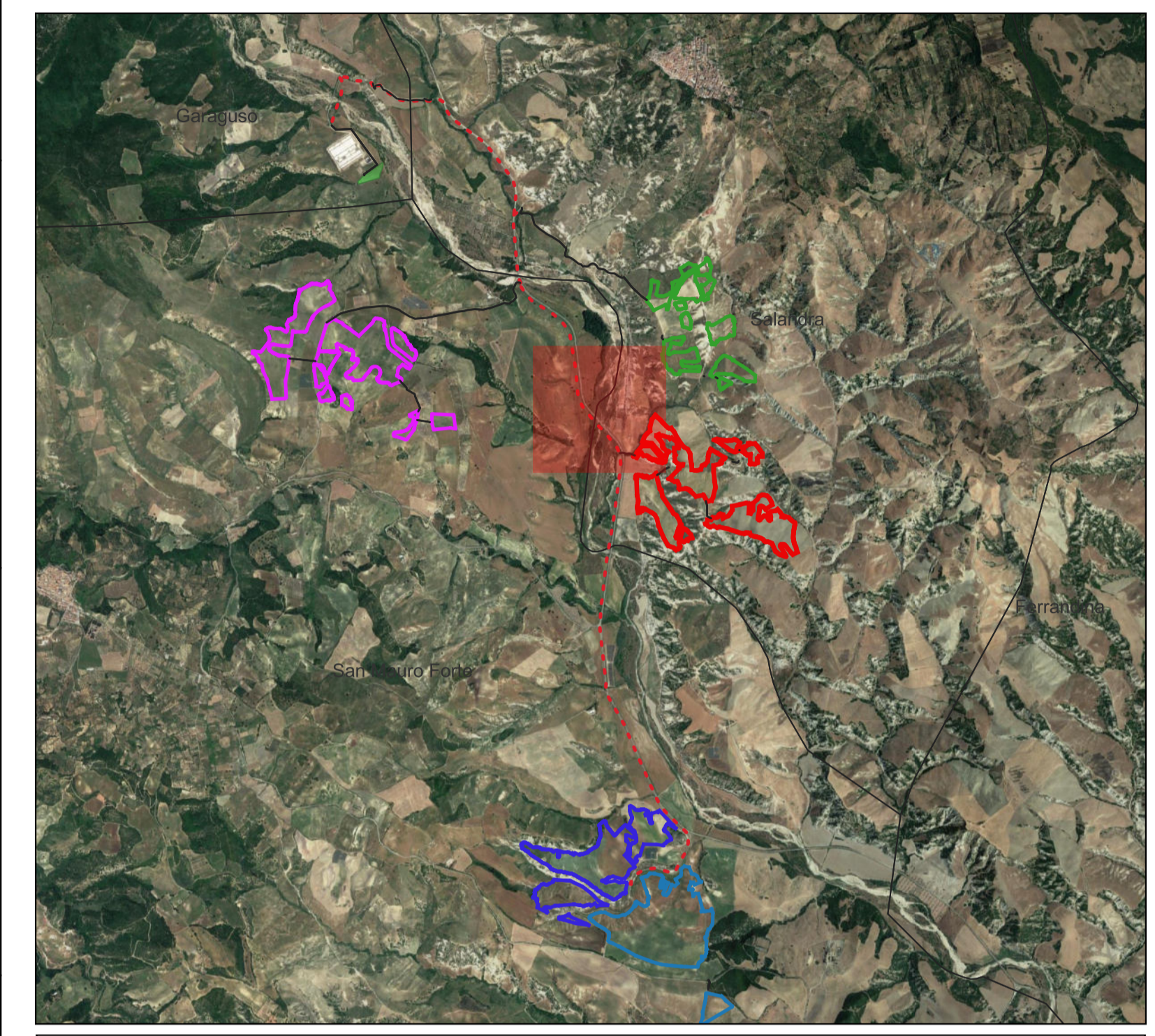


Scala 1:1500

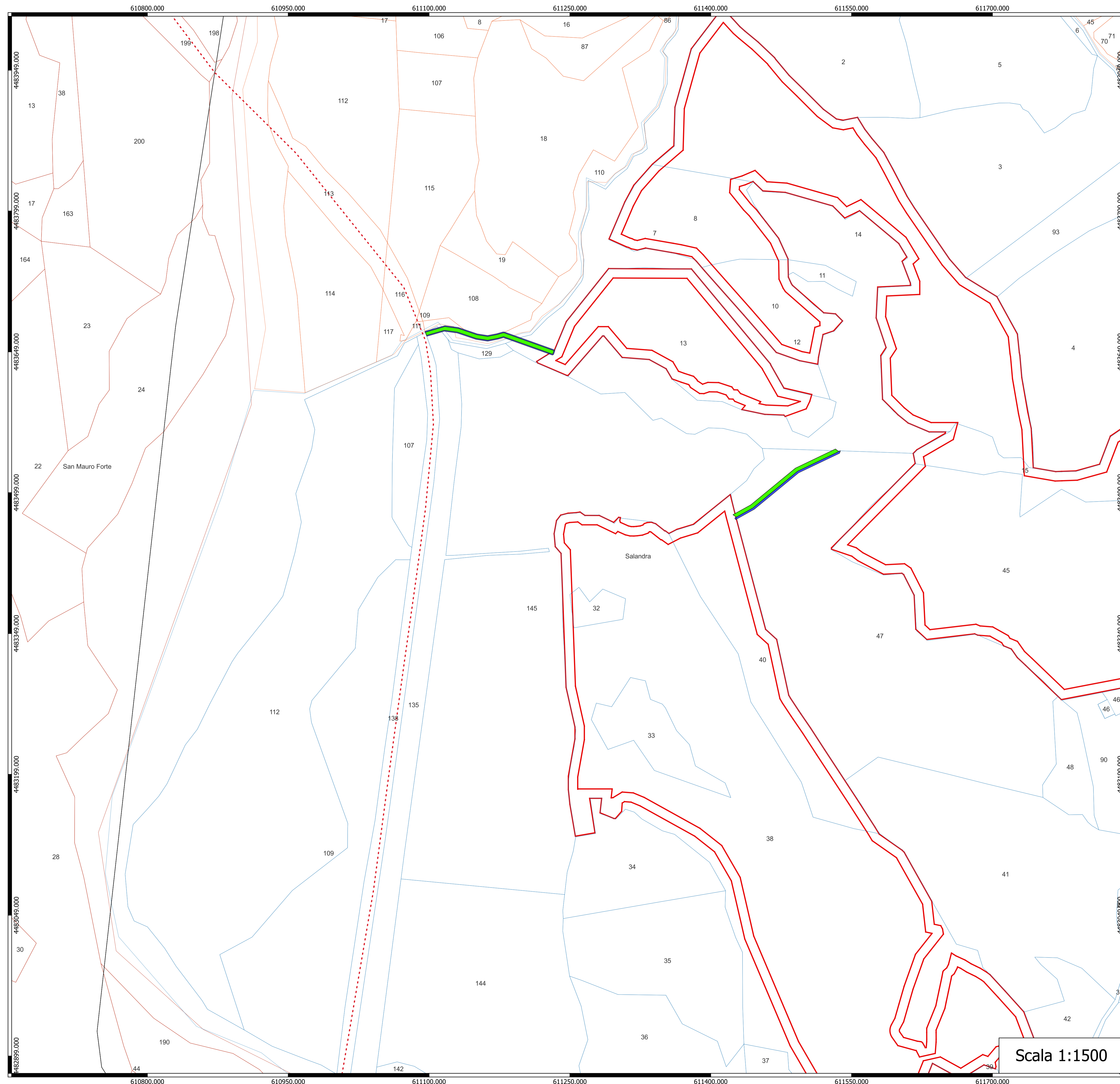


Legenda

| | | |
|---|--|--|
| ■ Servitù cavidotto | CATASTALI | AREE IMPIANTO |
| ■ Area temporanea cavidotto | Fogli Salandra | — Terranova |
| — Cavidotto su strada catastale | □ 46 | — Lombone |
| □ Limiti comunali | □ 50 | — 01_RECINZIONE |
| | □ 51 | |
| | Fogli San Mauro Forte | |
| | □ 7 | |


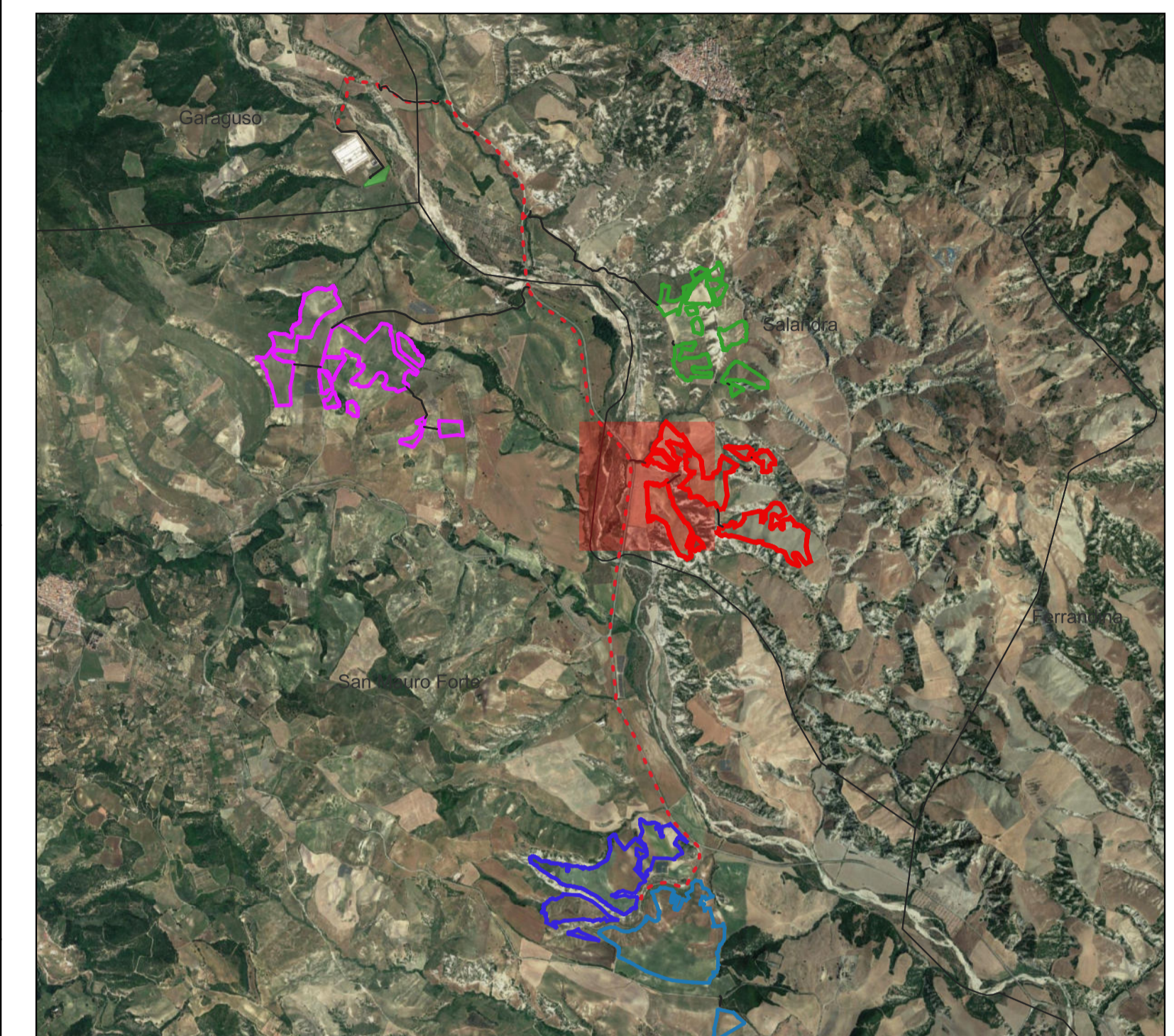


Scala 1:1500

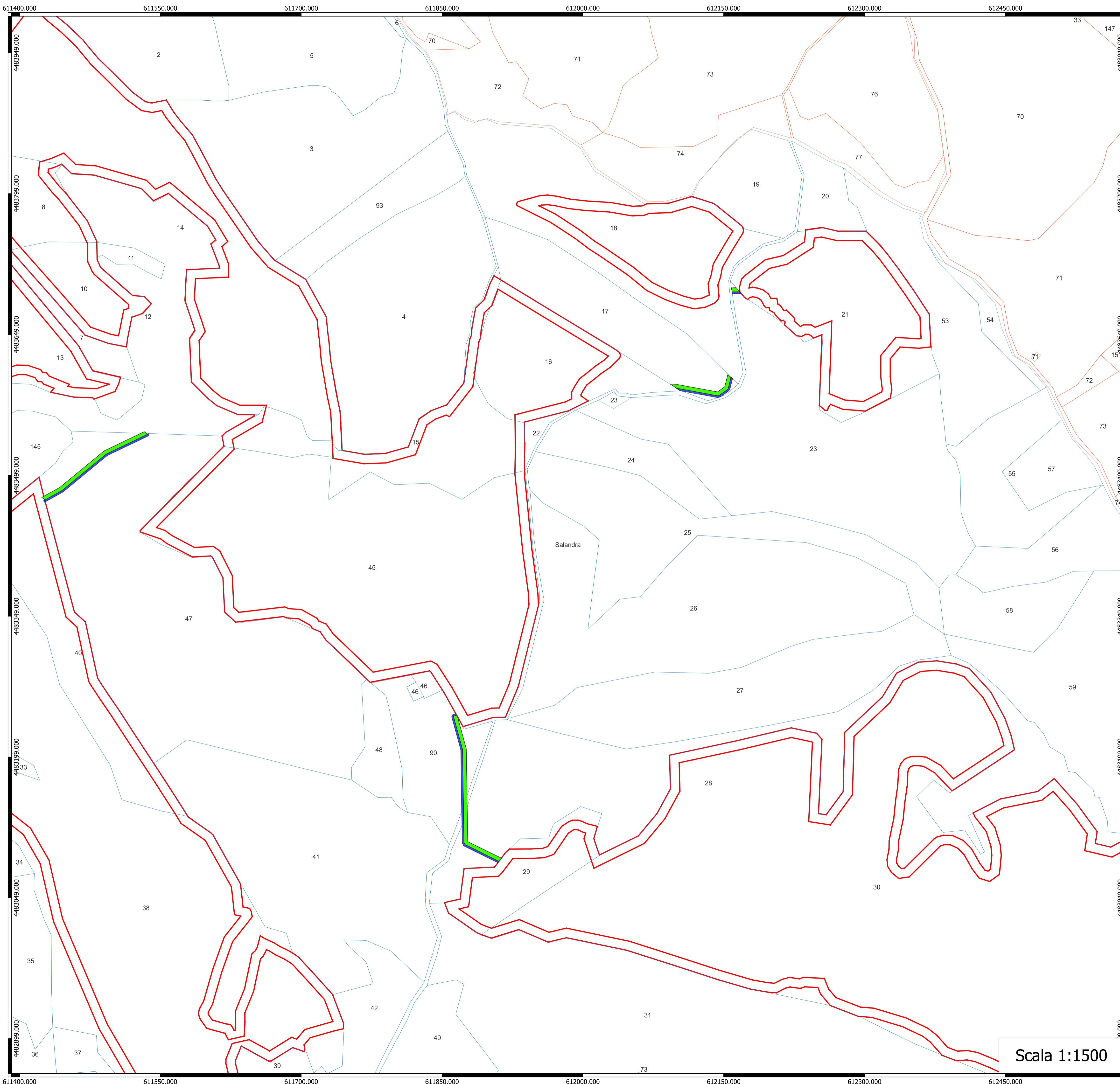


Legenda

| | | |
|--|----------------|--|
| ■ Servitù cavidotto | CATASTALI | Fogli San Mauro Forte |
| ■ Area temporanea cavidotto | Fogli Salandra | 7 |
| — Cavidotto su strada catastrale | 50 | AREE IMPIANTO |
| □ Limiti comunali | 51 | Lombone |
| | | — 01_RECINZIONE |


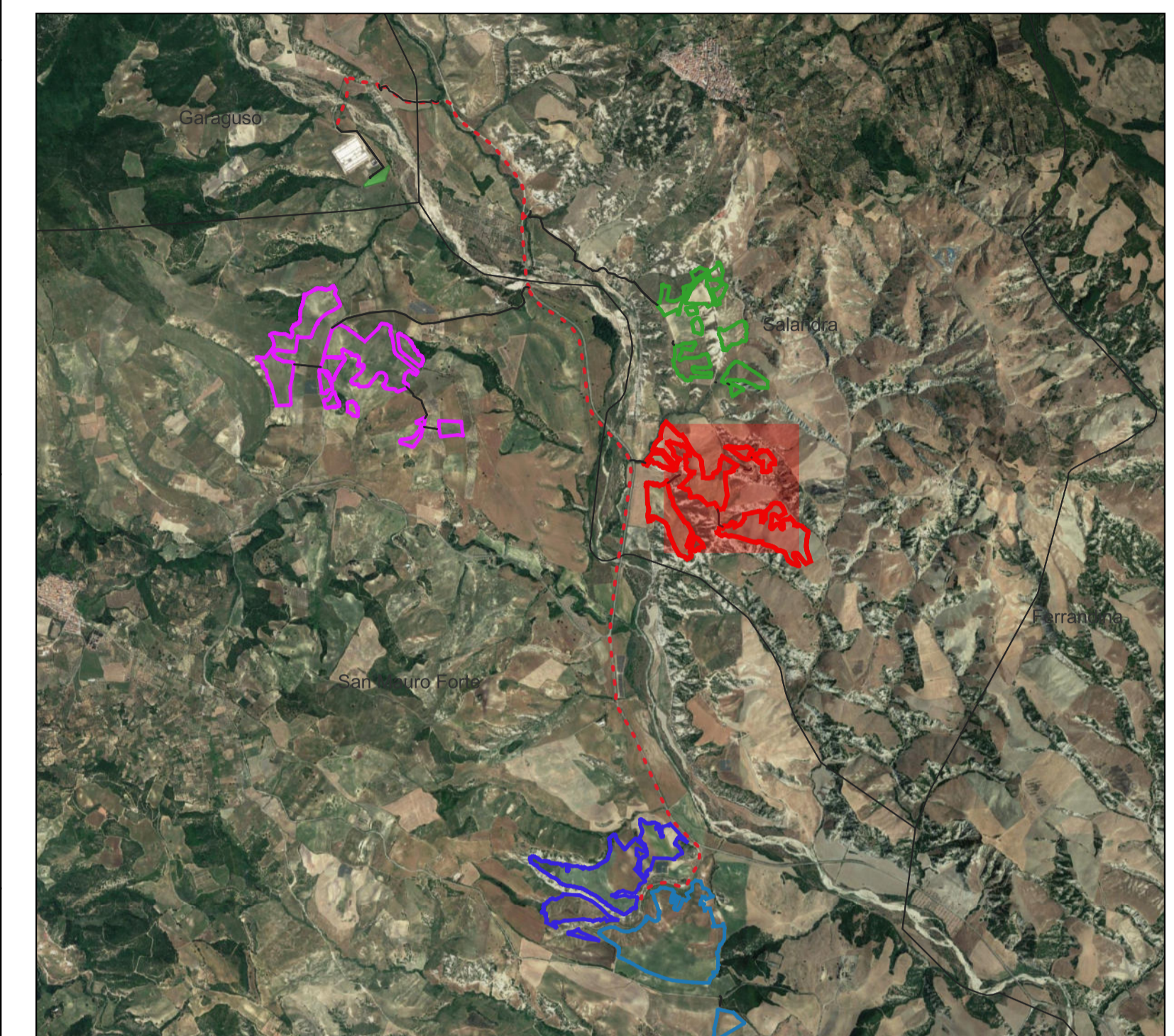


Scala 1:1500

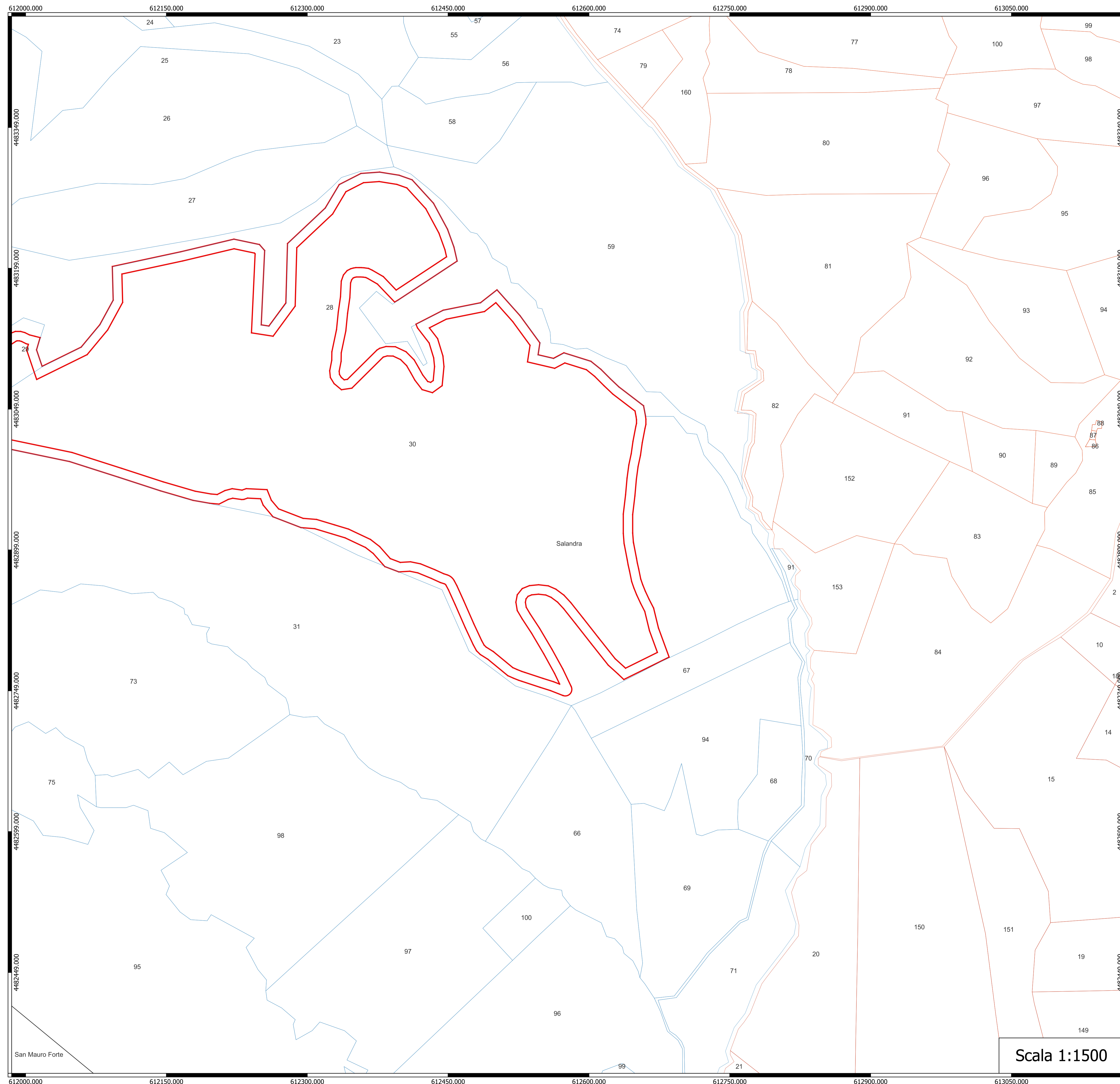


Legenda

| | CATASTALI | AREE IMPIANTO |
|--|-----------|---------------------------|
| | | Servitù cavidotto |
| | | Area temporanea cavidotto |
| | | Limiti comunali |
| | 50 | |
| | 51 | |
| | 52 | |
| | | 01_RECINZIONE |


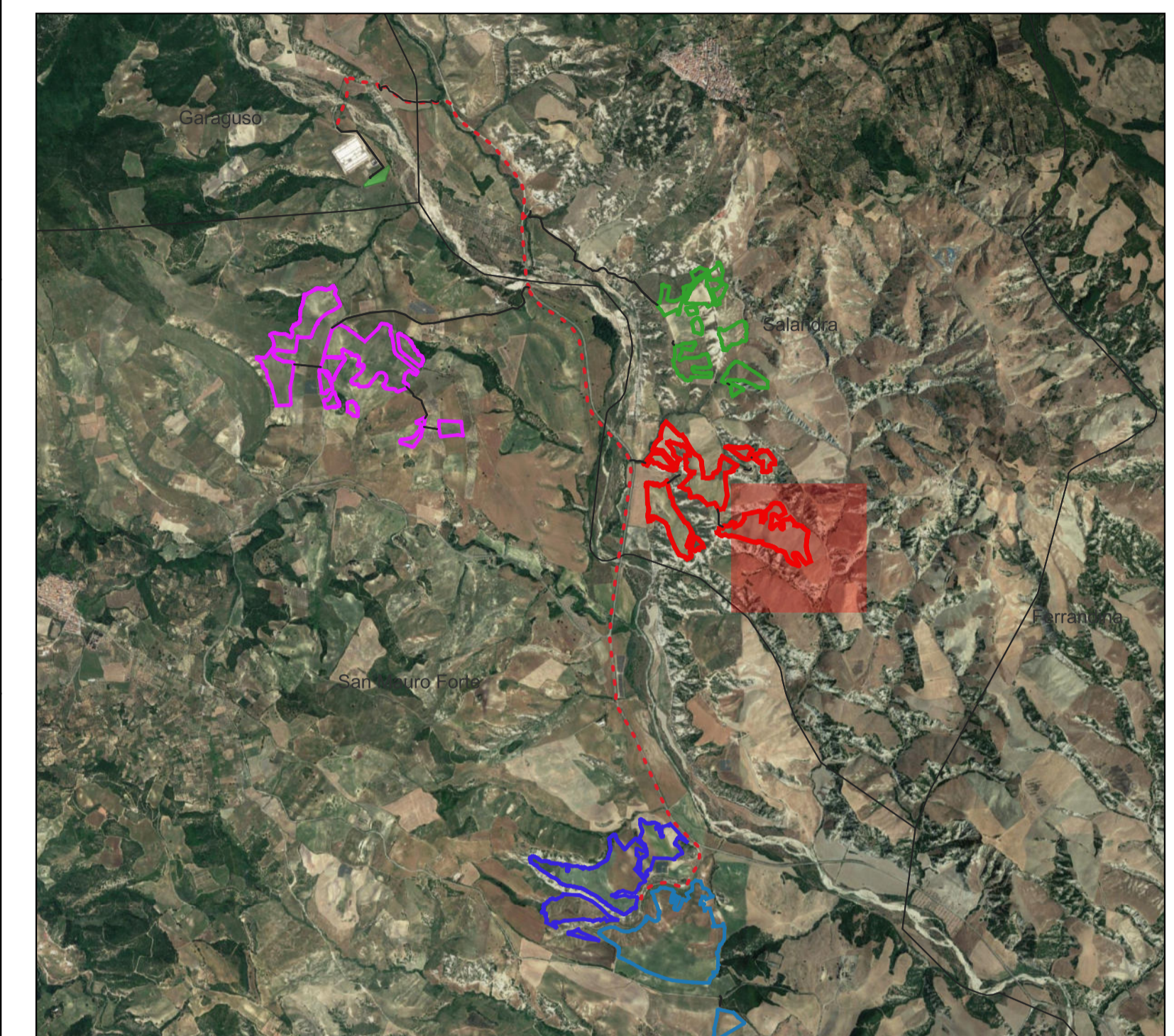


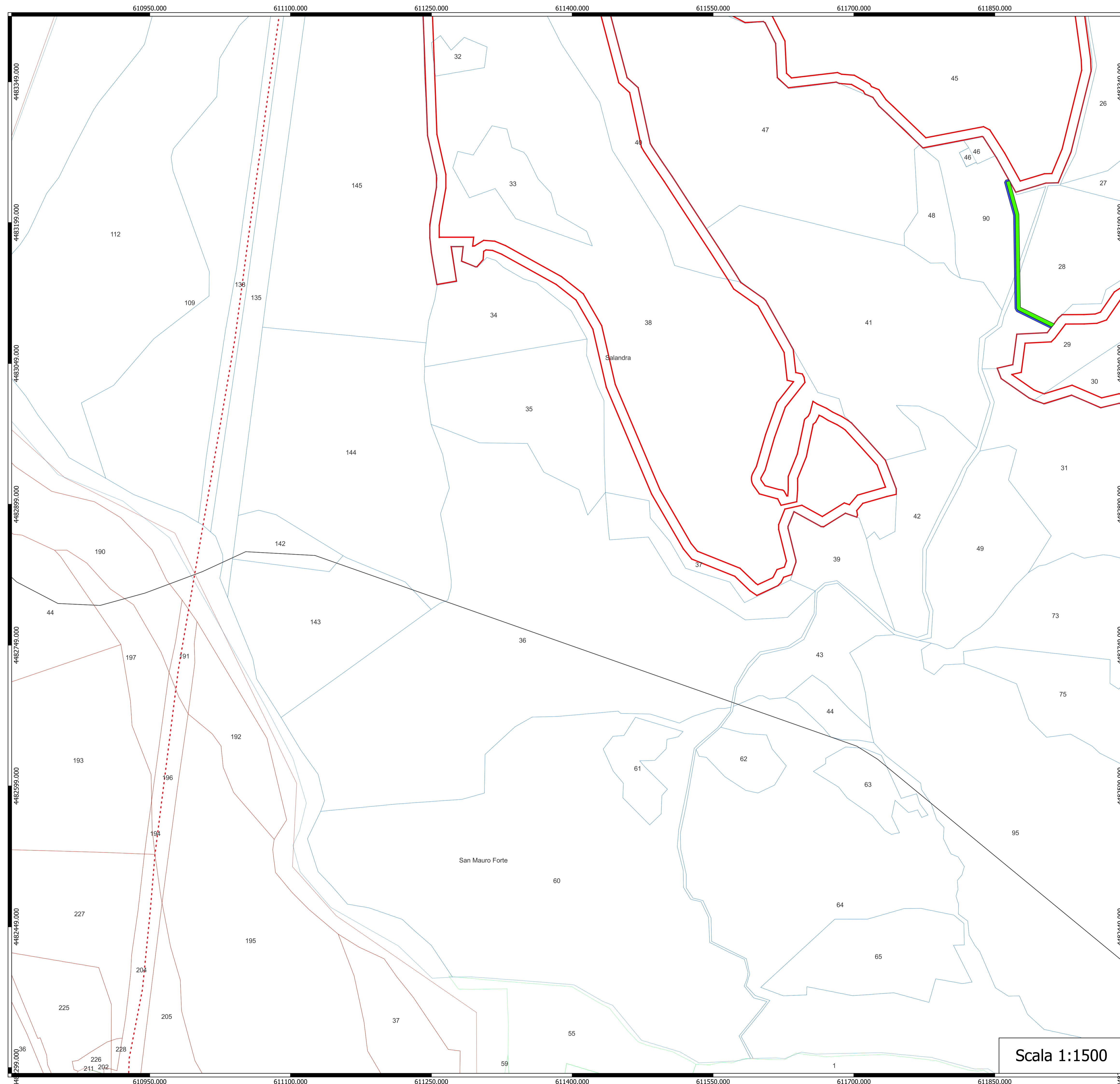
Scala 1:1500



Legenda

Limiti comunali CATASTALI
 AREE IMPIANTO
 Fogli Salandra Lombone
 51
 01_RECINZIONE
 52
 55





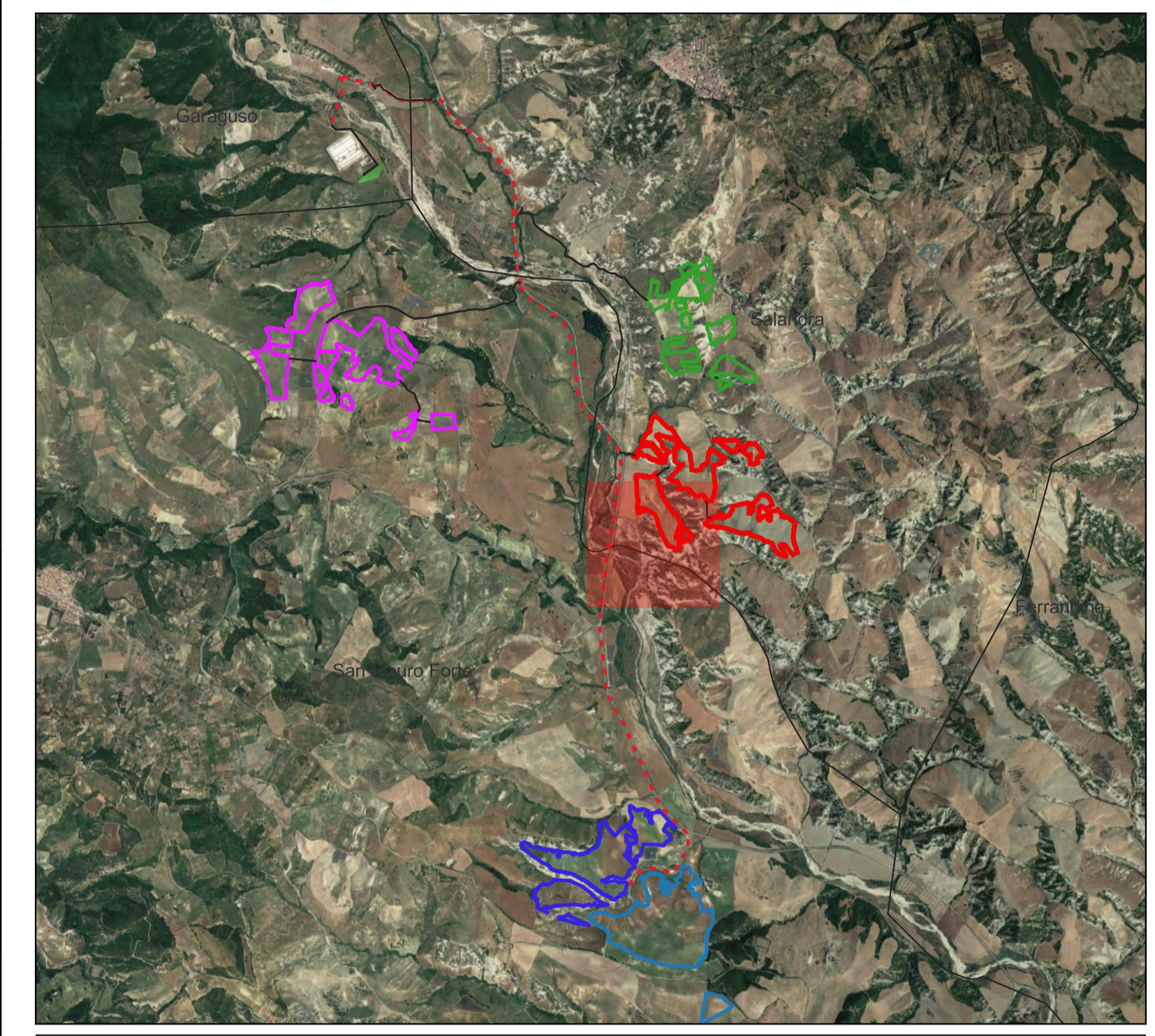
Legenda

| | | |
|--|---|--|
| ■ Servitù cavidotto | Fogli San Mauro Forte | AREE IMPIANTO |
| ■ Area temporanea cavidotto | 24 | Lombone |
| Cavidotto su strada catastale | 25 | |
| Limiti comunali | 7 | — 01_RECINZIONE |

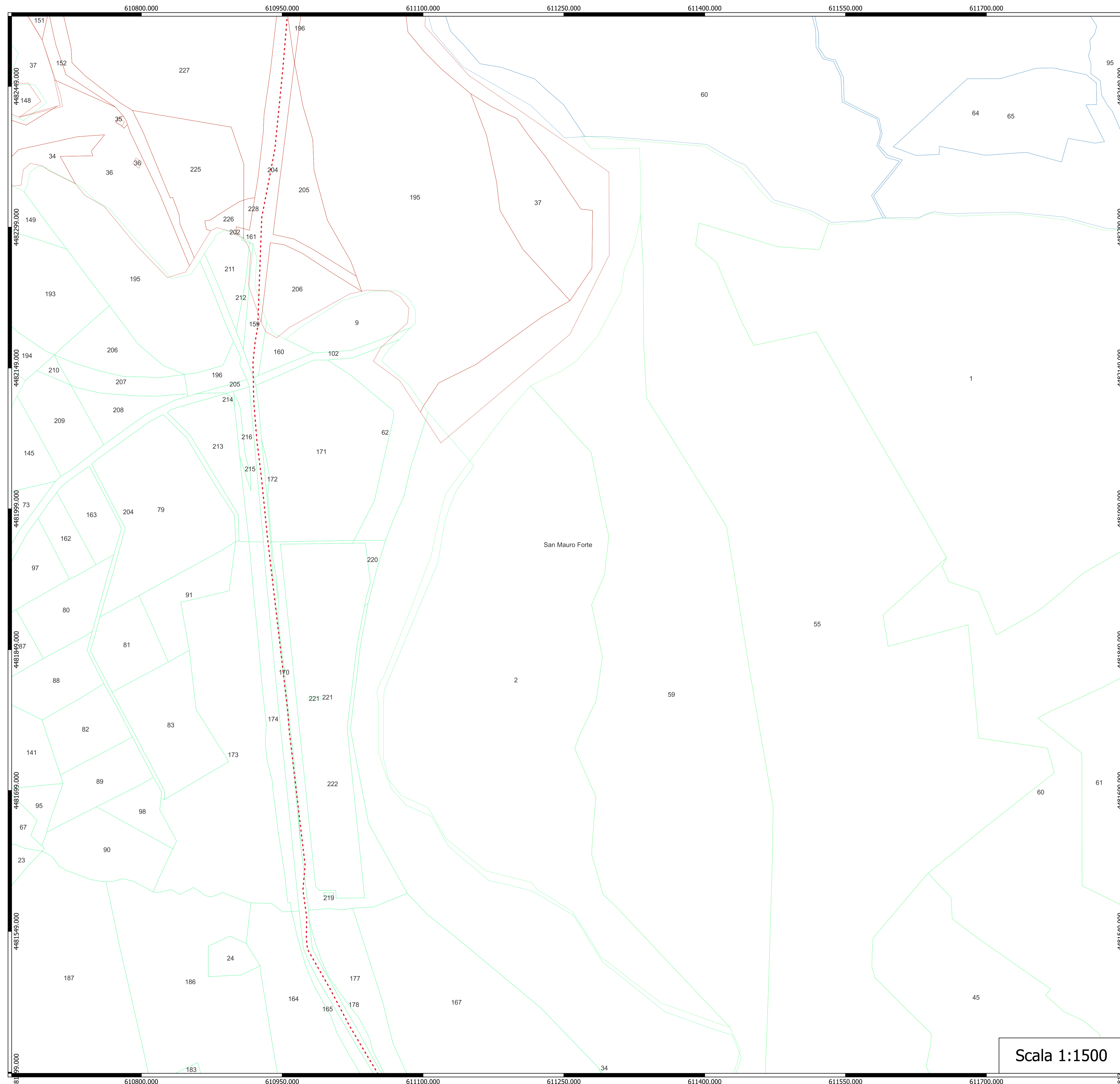
CATASTALI

Fogli Salandra

51

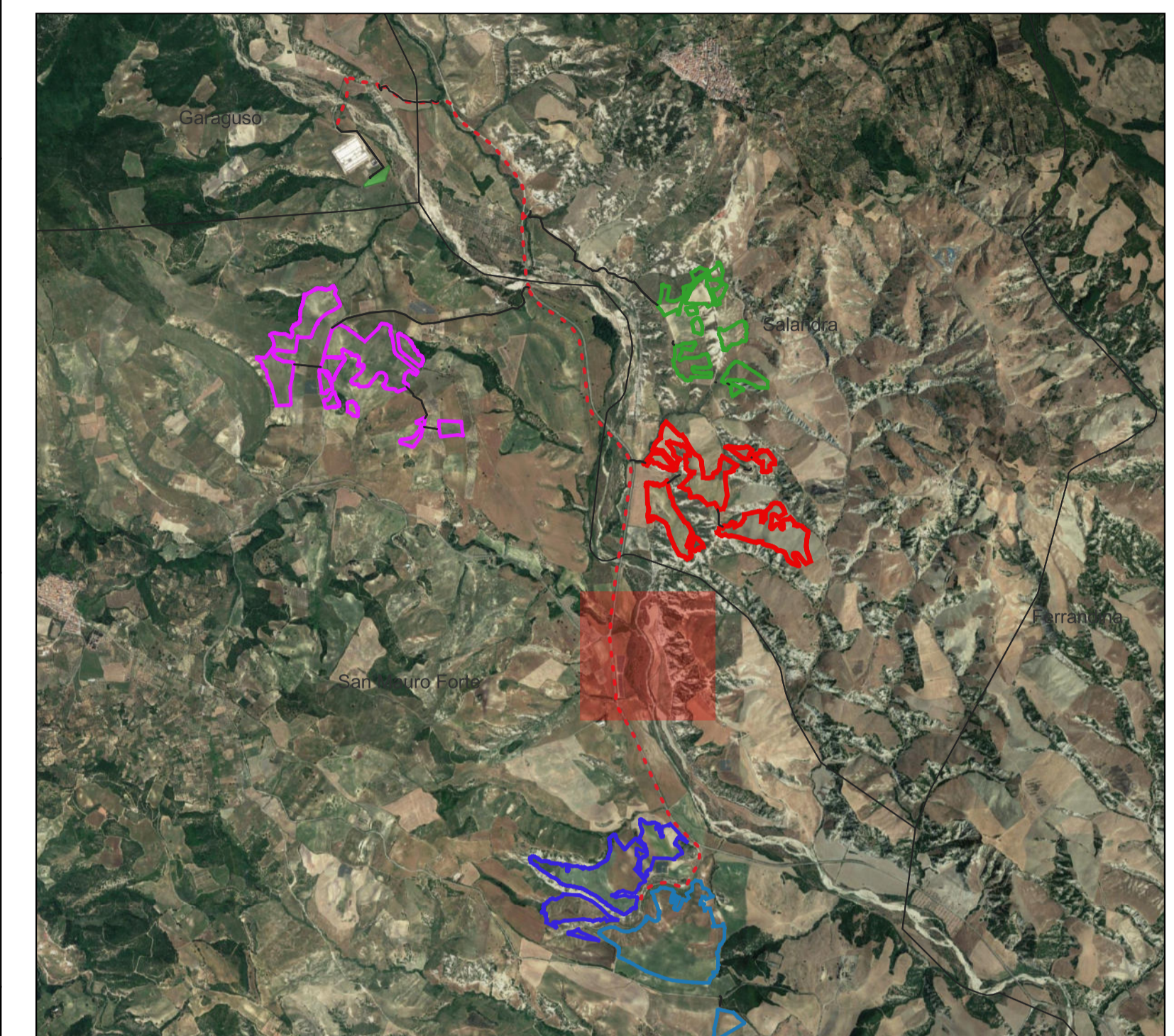


Scala 1:1500

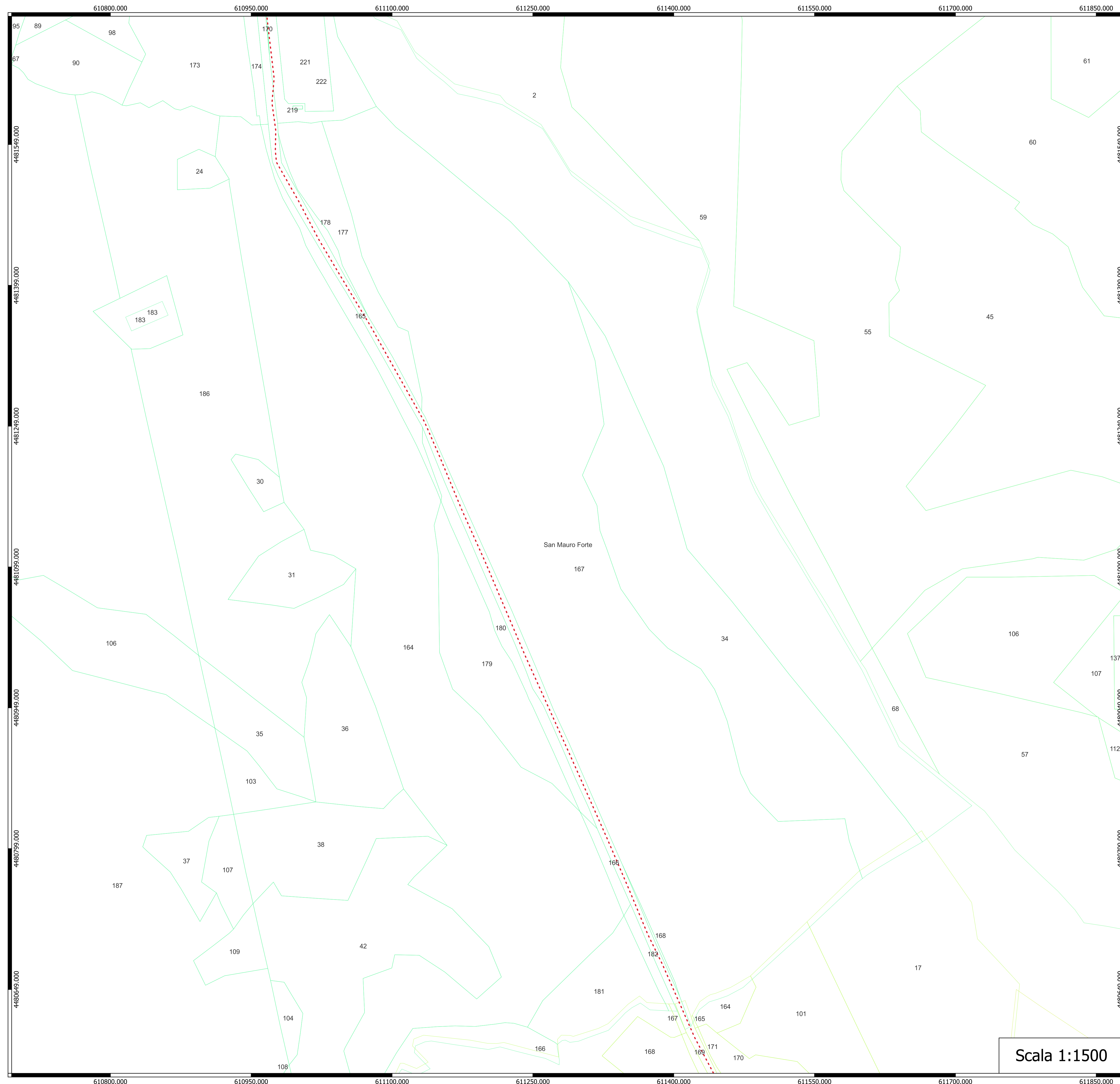


Legenda

- - - Cavidotto su strada catastale CATASTALI
- Limiti comunali
- Fogli Salandra
- 51
- 24
- 25
- 6
- 7



Scala 1:1500

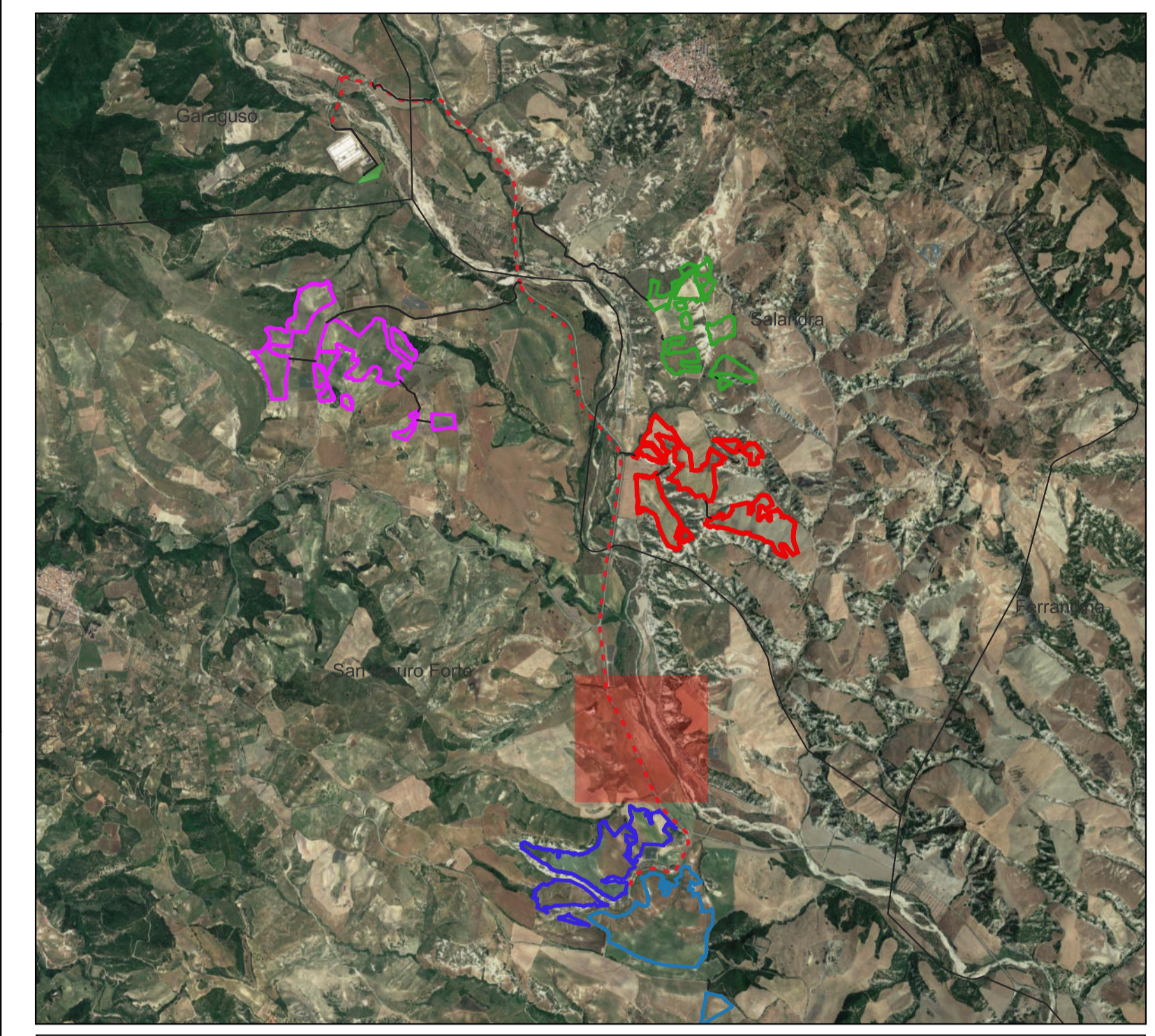


Legenda

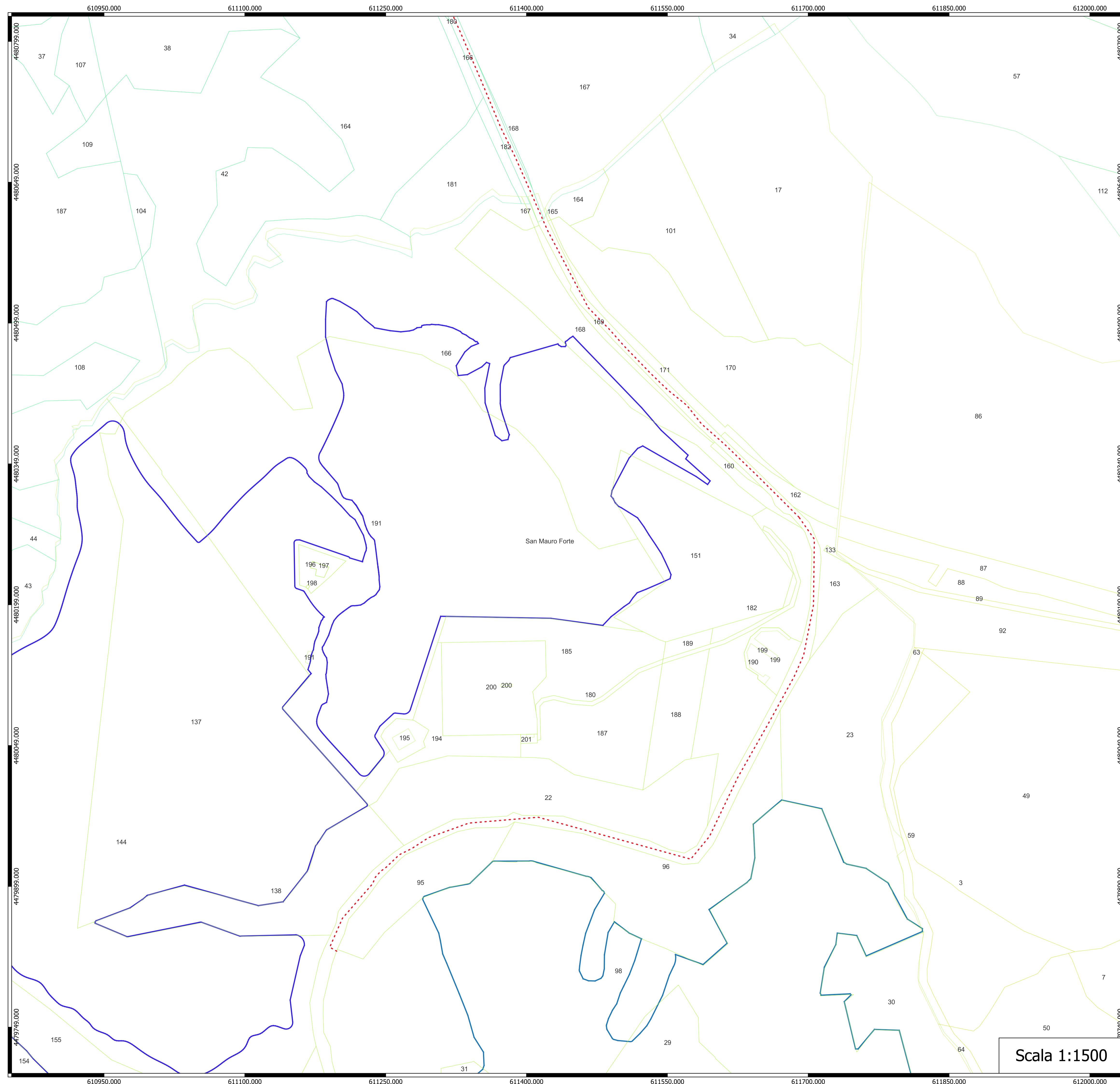
- Cavidotto su strada catastale
- Limiti comunali CATASTALI

Fogli San Mauro Forte

- 24
- 25
- 29
- 30


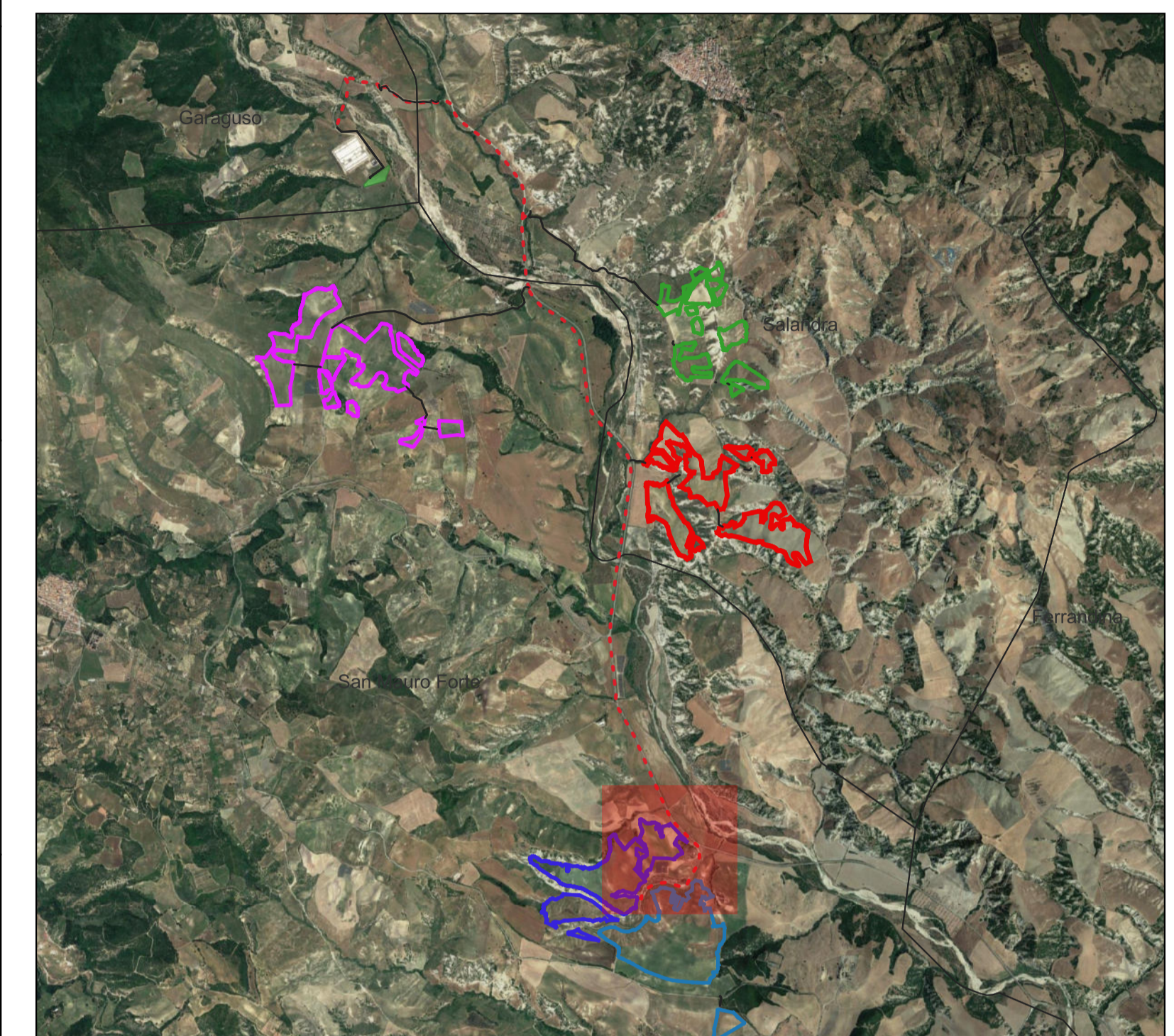


Scala 1:1500

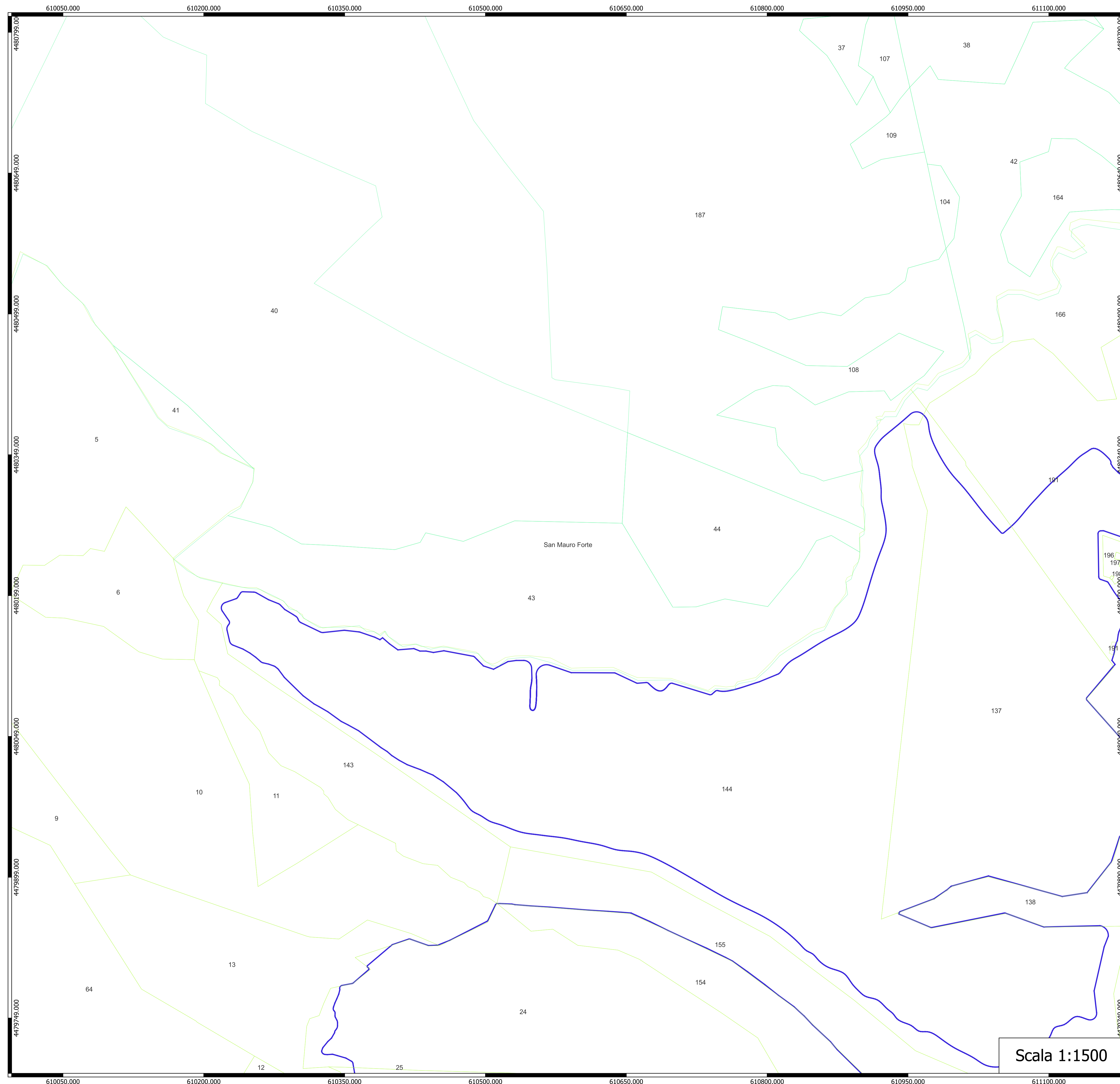


Legenda



| | |
|---|----------------------------------|
| --- Cavidotto su strada catastale CATASTALI | AREE IMPIANTO |
| □ Limiti comunali | Fogli San Mauro Forte Piano Mele |
| | 24 |
| | 25 |
| | 29 |
| | 30 |
| | 02_RECINZIONE EXT |
| | F.lli Loiudice |
| | 02_RECINZIONE EXT |


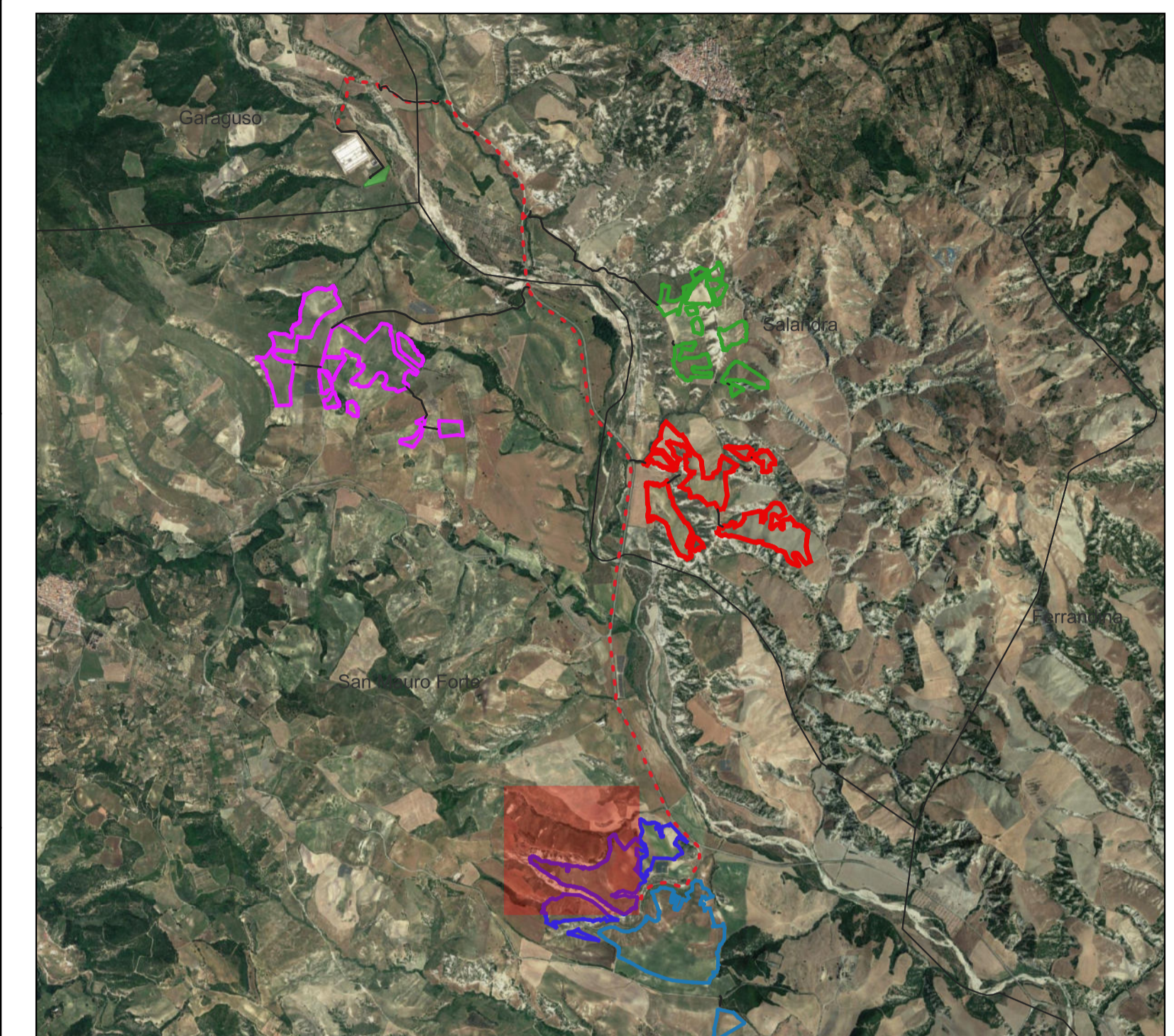


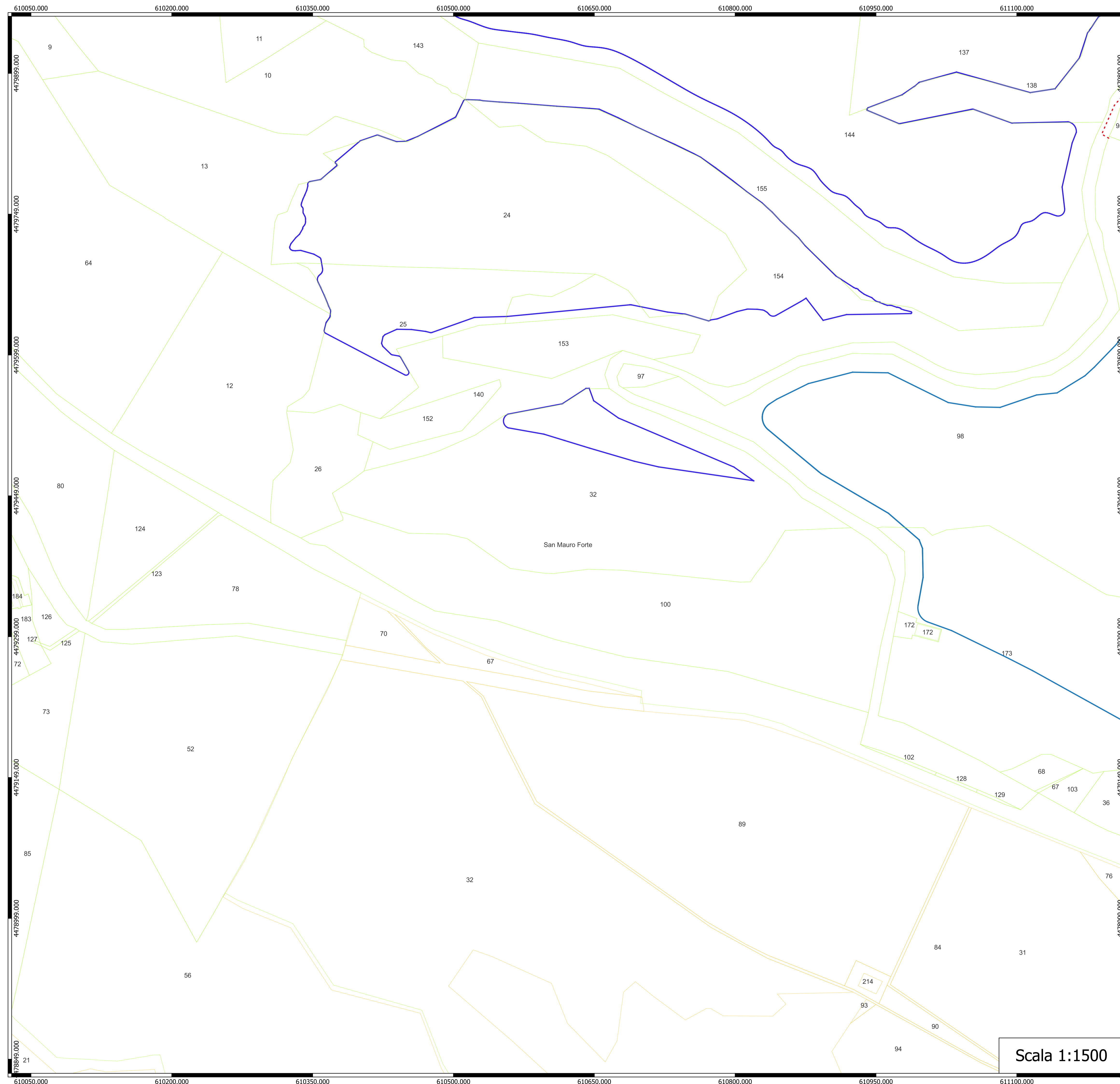
Scala 1:1500



Legenda


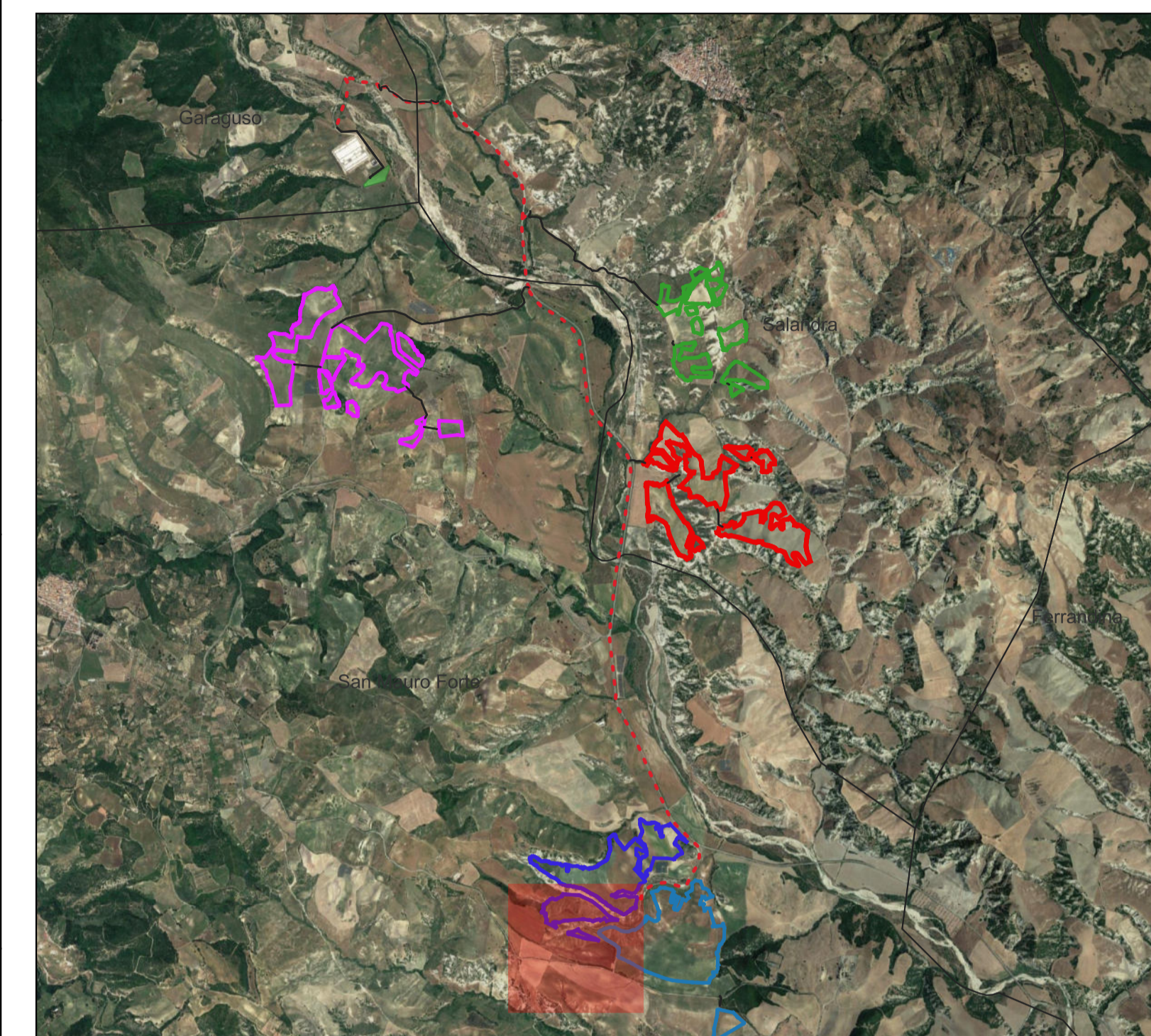
| | |
|---|---|
|  Limiti comunali CATASTALI | AREE IMPIANTO |
|  Fogli 24 |  02_RECINZIONE EXT |
|  Fogli 29 | |



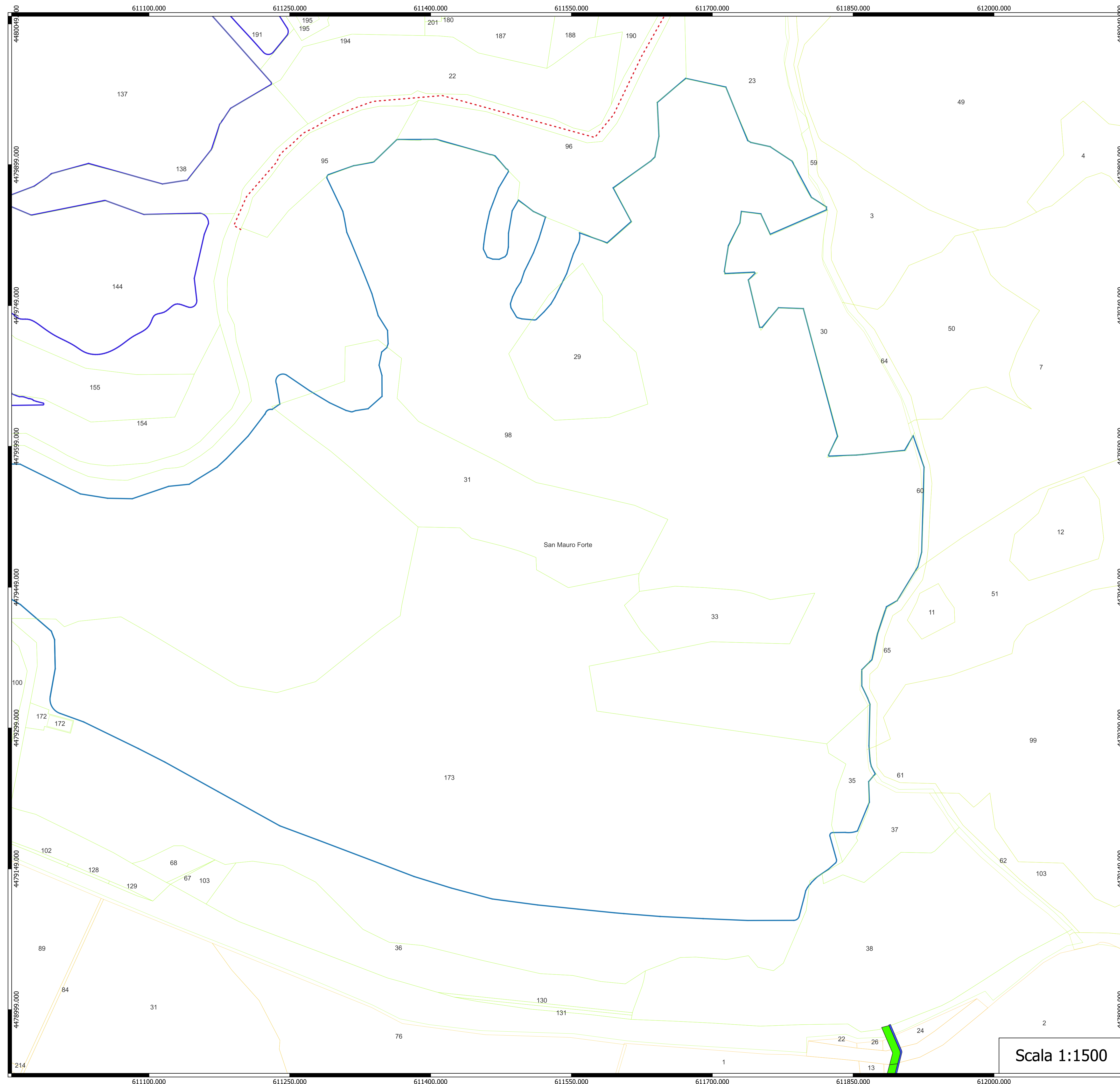


Legenda

| | |
|---|----------------------------------|
| Cavidotto su strada catastale CATASTALI | AREE IMPIANTO |
| Limiti comunali | Fogli San Mauro Forte Piano Mele |
| 29 | 02_RECINZIONE EXT |
| 33 | F.lti Loiodice |
| | 02_RECINZIONE EXT |

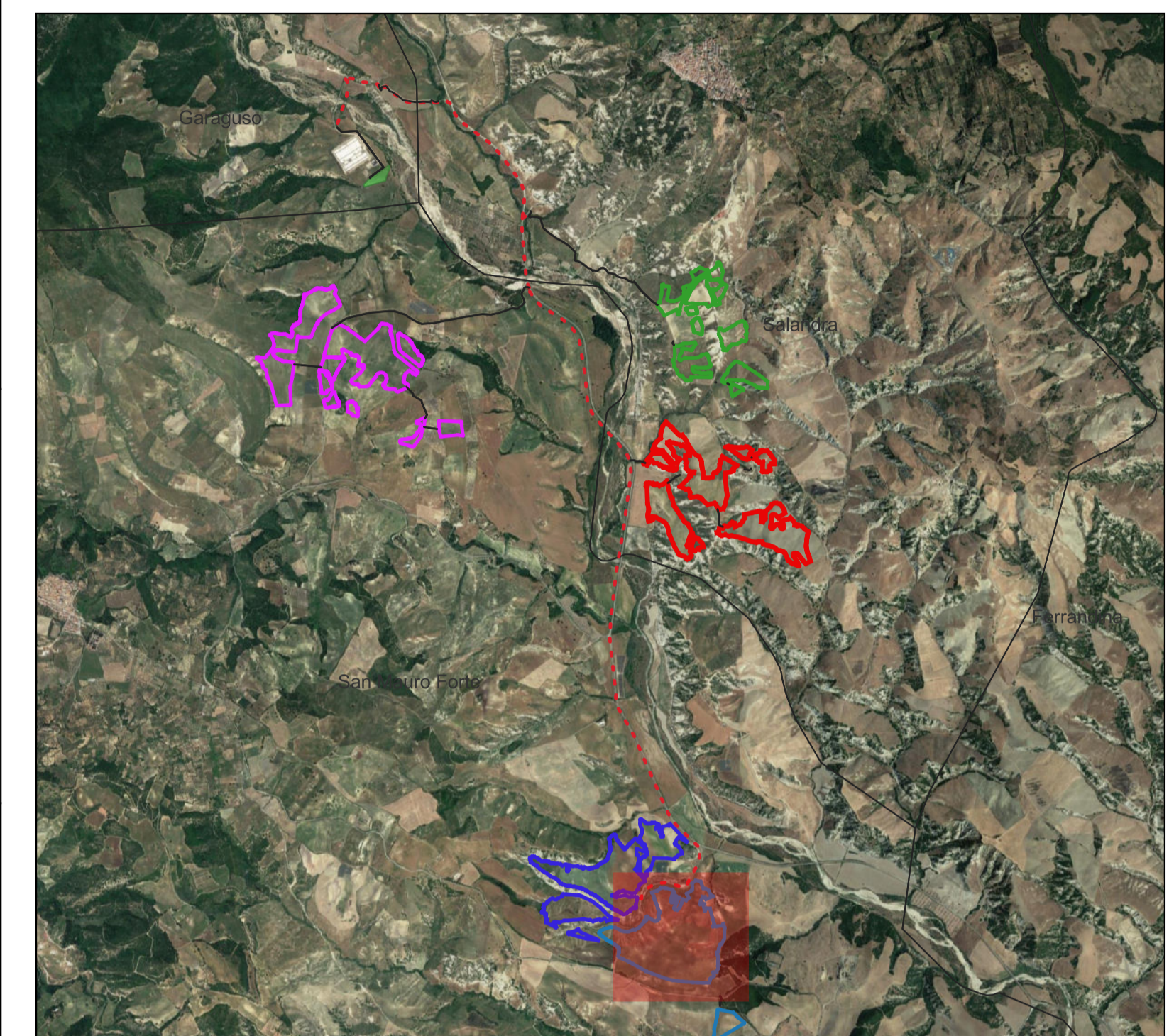


Scala 1:1500

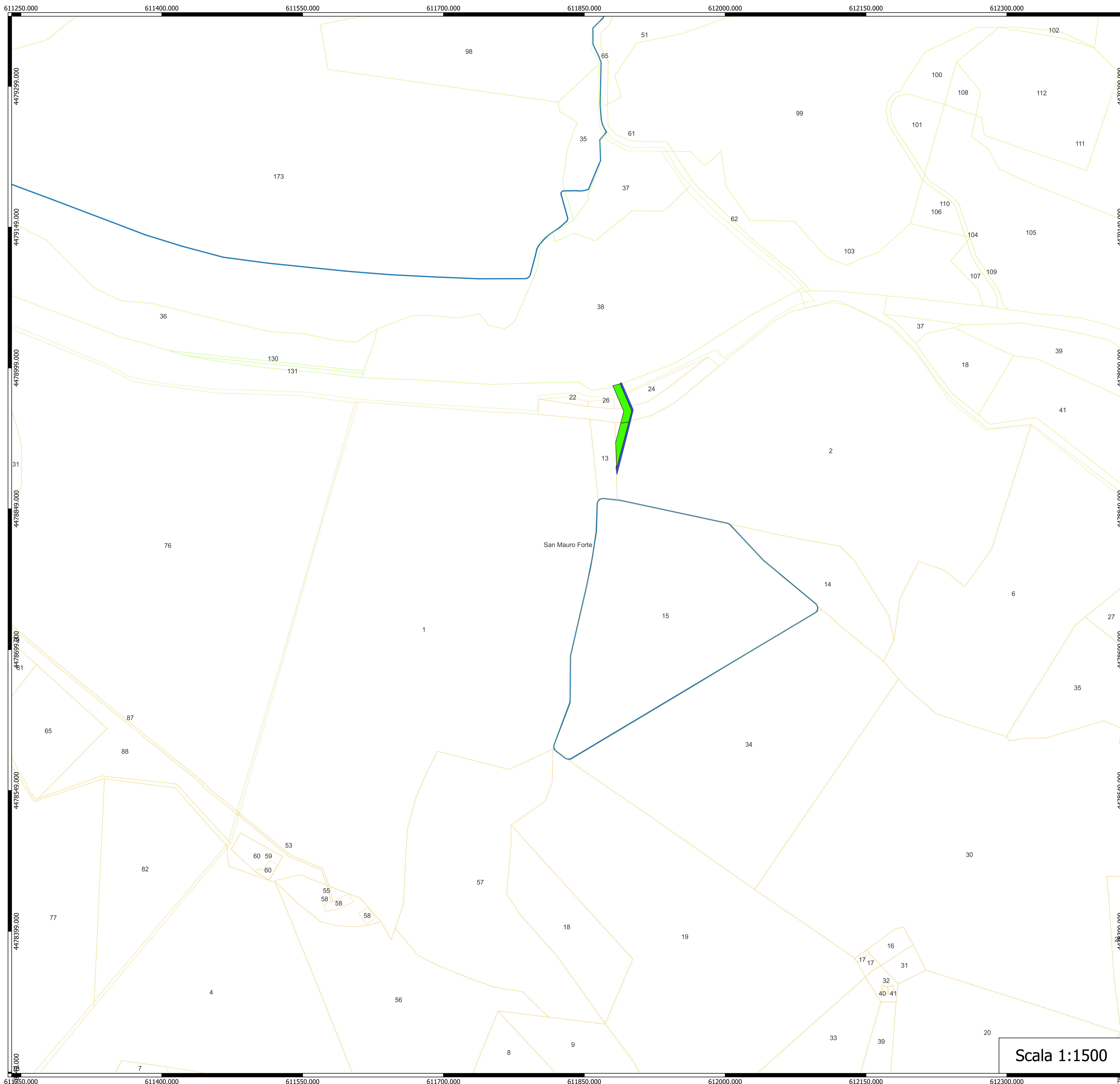


Legenda

| | | |
|--|--|--|
| ■ Servitù cavidotto | CATASTALI | AREE IMPIANTO |
| ■ Area temporanea cavidotto | Fogli San Mauro Forte Piano Mele | — 02_RECINZIONE EXT |
| - - - Cavidotto su strada catastale | 29 | F.lli Loiudice |
| Limiti comunali | 30 | — 02_RECINZIONE EXT |
| | 33 | |
| | 34 | |


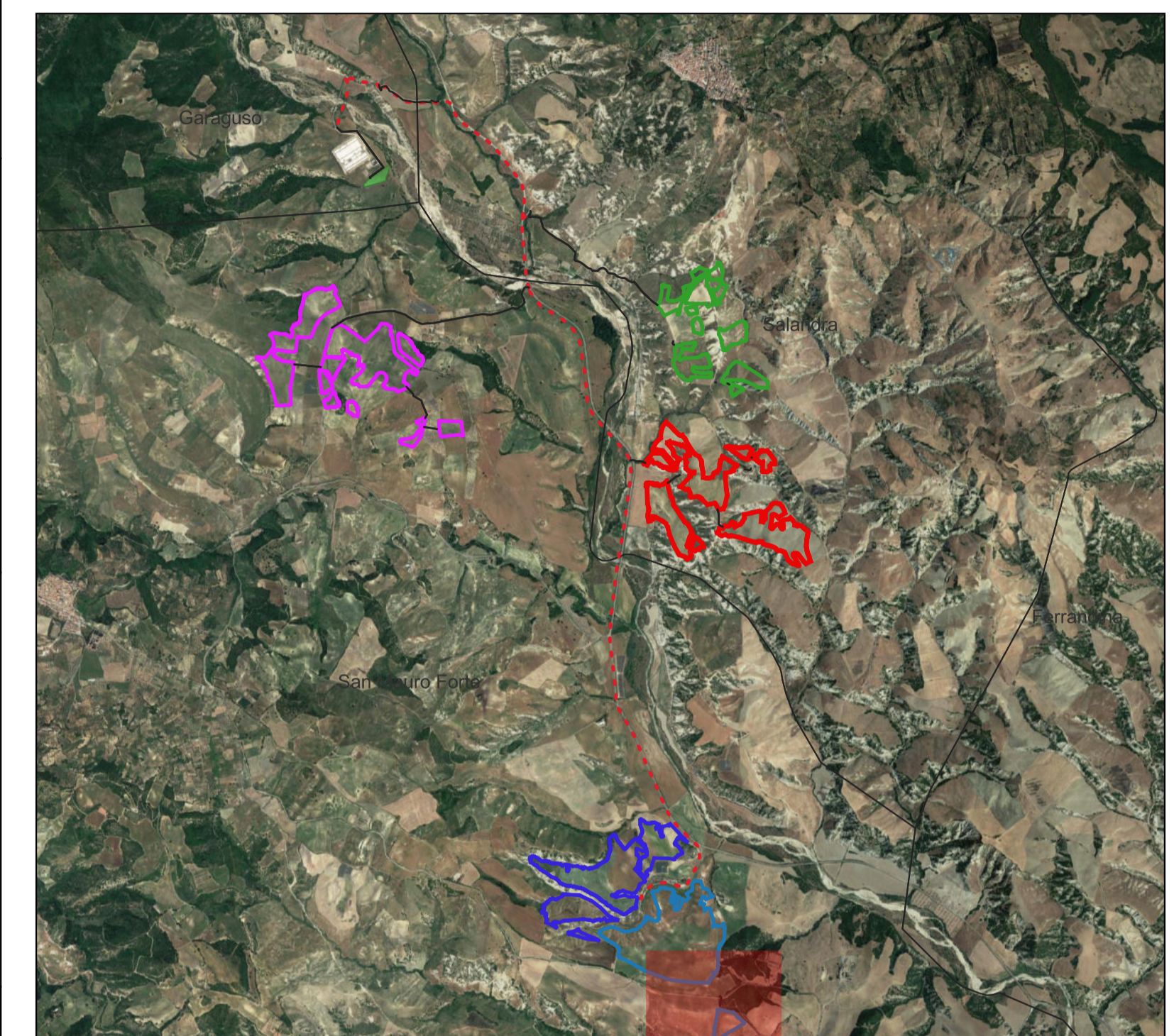


Scala 1:1500



Legenda

| | | |
|--|---|---|
| ■ Servitù cavidotto | CATASTALI | AREE IMPIANTO |
| ■ Area temporanea cavidotto | Fogli San Mauro Forte Piano Mele | — 02_RECINZIONE EXT |
| Limiti comunali | 29 | |
| | 30 | |
| | 33 | |
| | 34 | |



Scala 1:1500