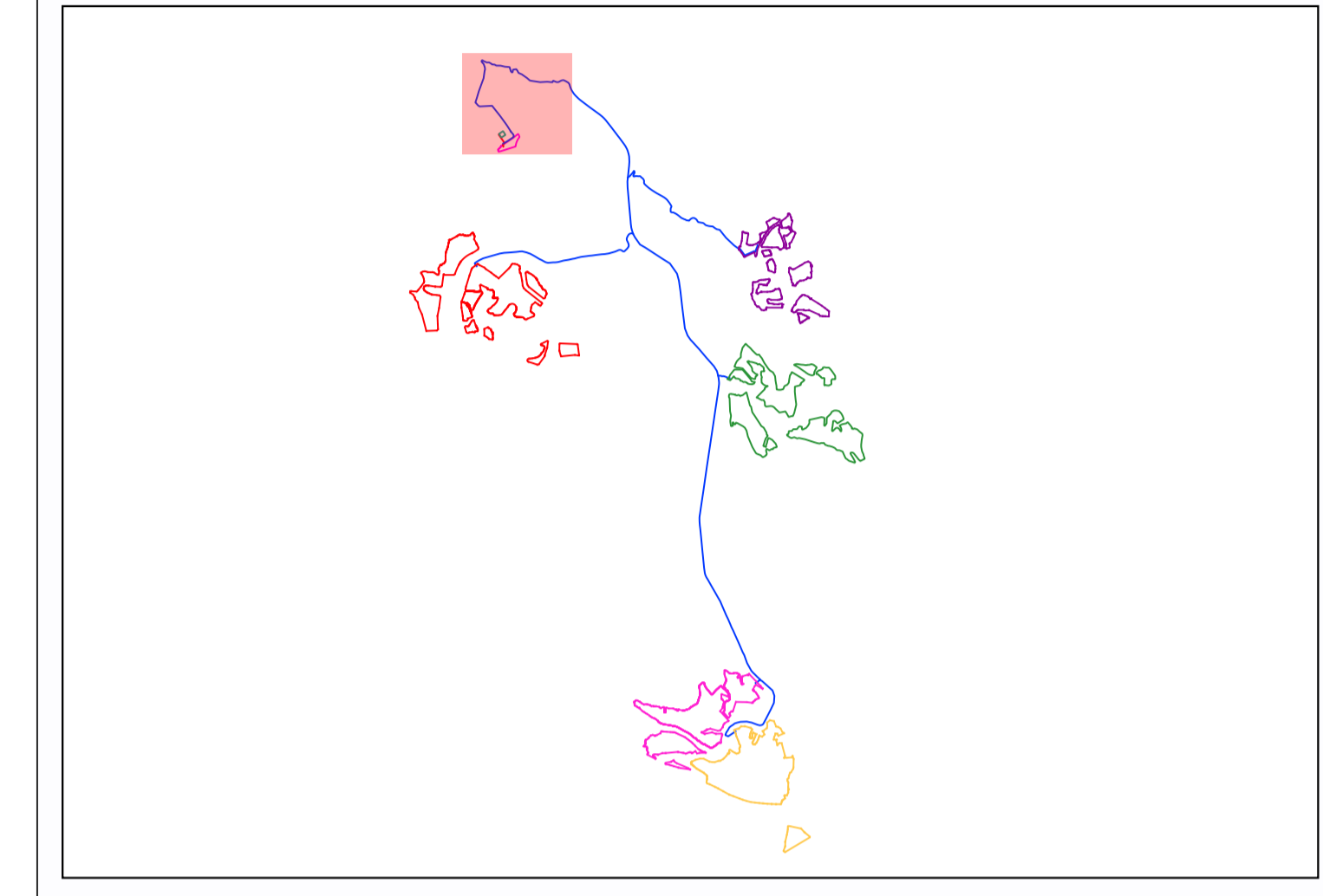


- LEGENDA**
- Cavidotto
 - SSE Marasolar e Omnia Power
 - Cavidotto di connessione SSE Marasolar e Omnia Power
 - Area destinata SSE - SDS - PTG
 - Catastale Comune di Garaguso
 - Catastale Comune di Salandra
 - Catastale Comune di San Mauro Forte



**PROVINCIA DI MATERA
COMUNE DI SALANDRA E DI SAN MAURO FORTE**

LOCALITA':

**PROGETTO:
INTERVENTO PER L'ATTUAZIONE DELLA TRANSIZIONE ENERGETICA, MEDIANTE
LA REALIZZAZIONE DI UN PARCO AGRIVOLTAICO DIFFUSO A TERRA, DI POTENZA
PARI A CIRCA 160,00 MWP, CON SISTEMA DI STORAGE E GRUPPO
POWER-TO-GAS, PER LA PRODUZIONE DI IDROGENO VERDE"**

TITOLO DOCUMENTO:
PALNIMETRIA IMPIANTO SU STRALCIO CATASTALE

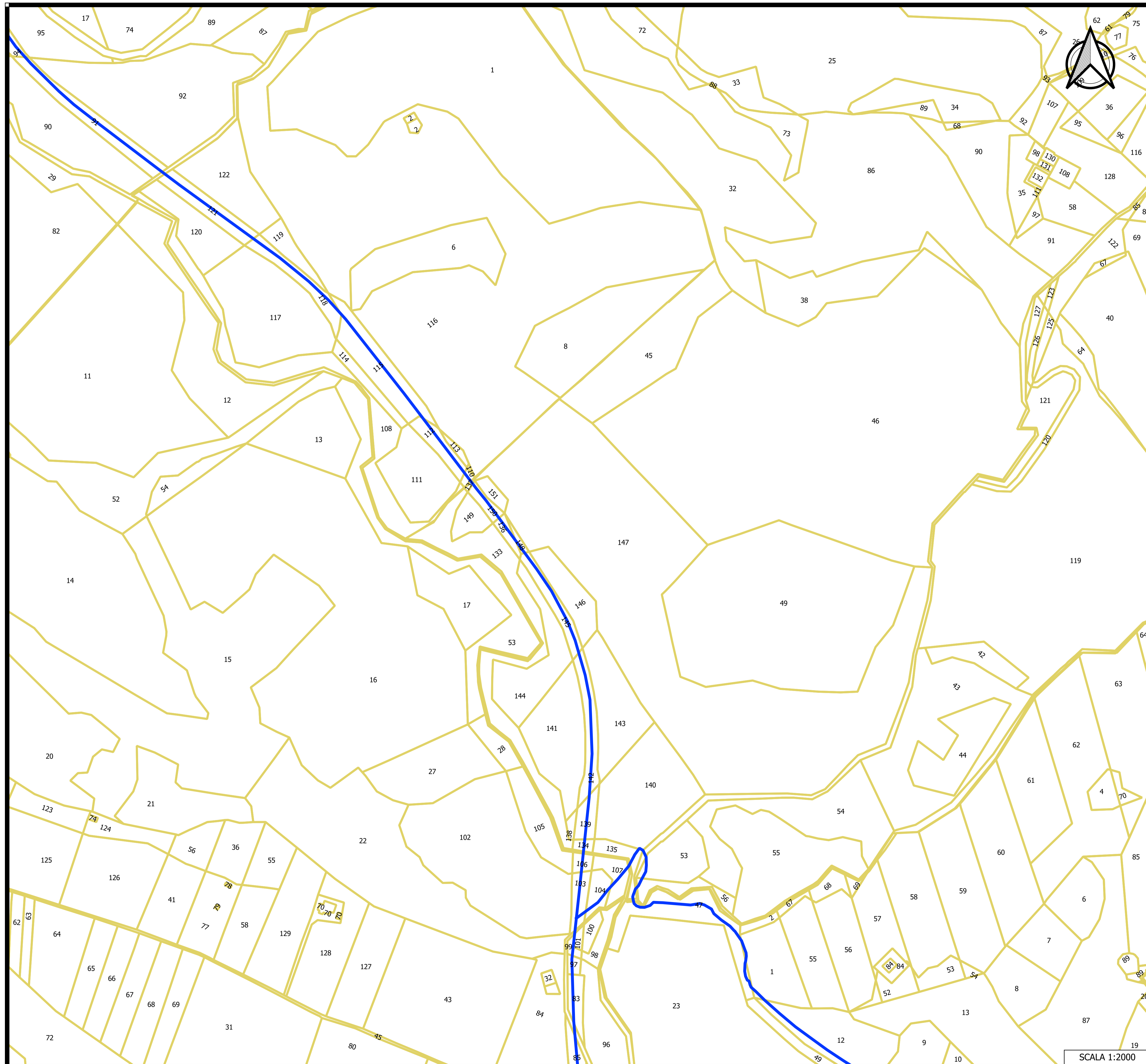
REFERENTE PER LO SVILUPPO DEL PROGETTO
ENERGY CONSULTING & SERVICES ITALY s.r.l.
N. REA 2639769 C.C.I.A.A. di Milano
Corso Matteotti, 1 - 20121 Milano (MI)
energyconsultingservicesitaly@legalmail.it
C.F.P.IVA 12085480965

SOGGETTO RICHIEDENTE
CLEAN ENERGY BASILICATA S.R.L.
N. REA 2587685 C.C.I.A.A. di Milano
Via Santa Sofia, 22 - 20122 Milano (MI)
PEC: cleanenergysbasilicata@legalmail.it
C.F.P.IVA 11210080963

GRUPPO DI PROGETTAZIONE
EGM PROJECT **Ing. Carmen Marrone** **Ing. Domenico Ivan CASTALDO**
Incarichi: **Geol. Raffaele Nardone**
Via S. Francesco 15/A, 80138 Napoli (NA) - Tel. 081/217.0291
Via Treviso n. 12 CAP 10144 - Torino
Tel. 011/217.0291
PEC: info@egm-project.com

Codice lavoro	Livello projet	Cat. Op.	Tipologia	Numero	Rev.	Pag.	di	Nome file	Scala	Progressivo
C261	PD	I.FV_IF	D	A.13.b.3	/00	1	1	A.13.b.3_Planimetria_stralcio_catastale		
Rev.	Data	Descrizione						Redazione	Controllo	Approvazione
00	Aprile 2024	Emissione						Ing. Domenico Castaldo EGM Project	Ing. Domenico Castaldo EGM Project	Ing. Domenico Castaldo EGM Project


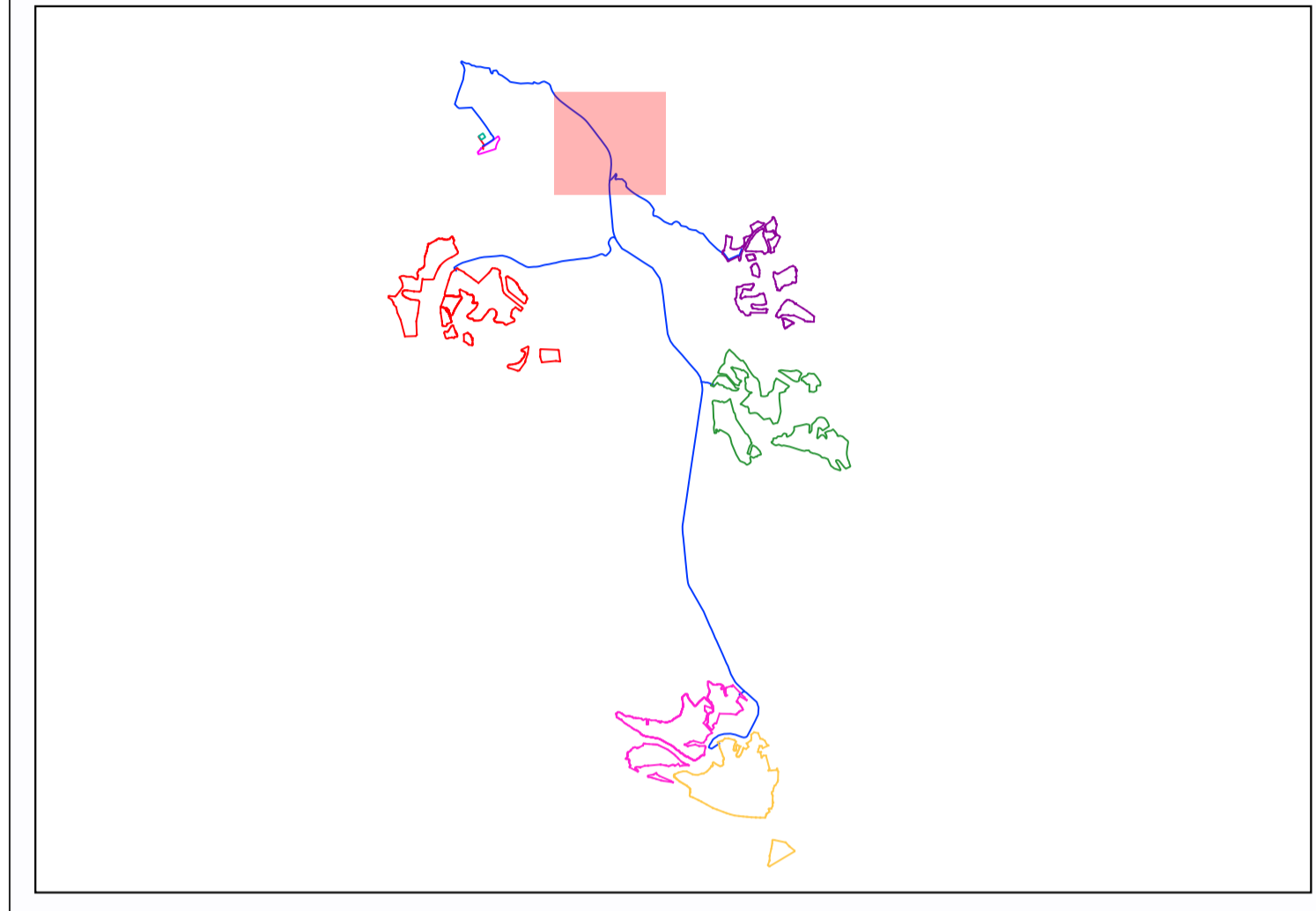
SCALA 1:2000


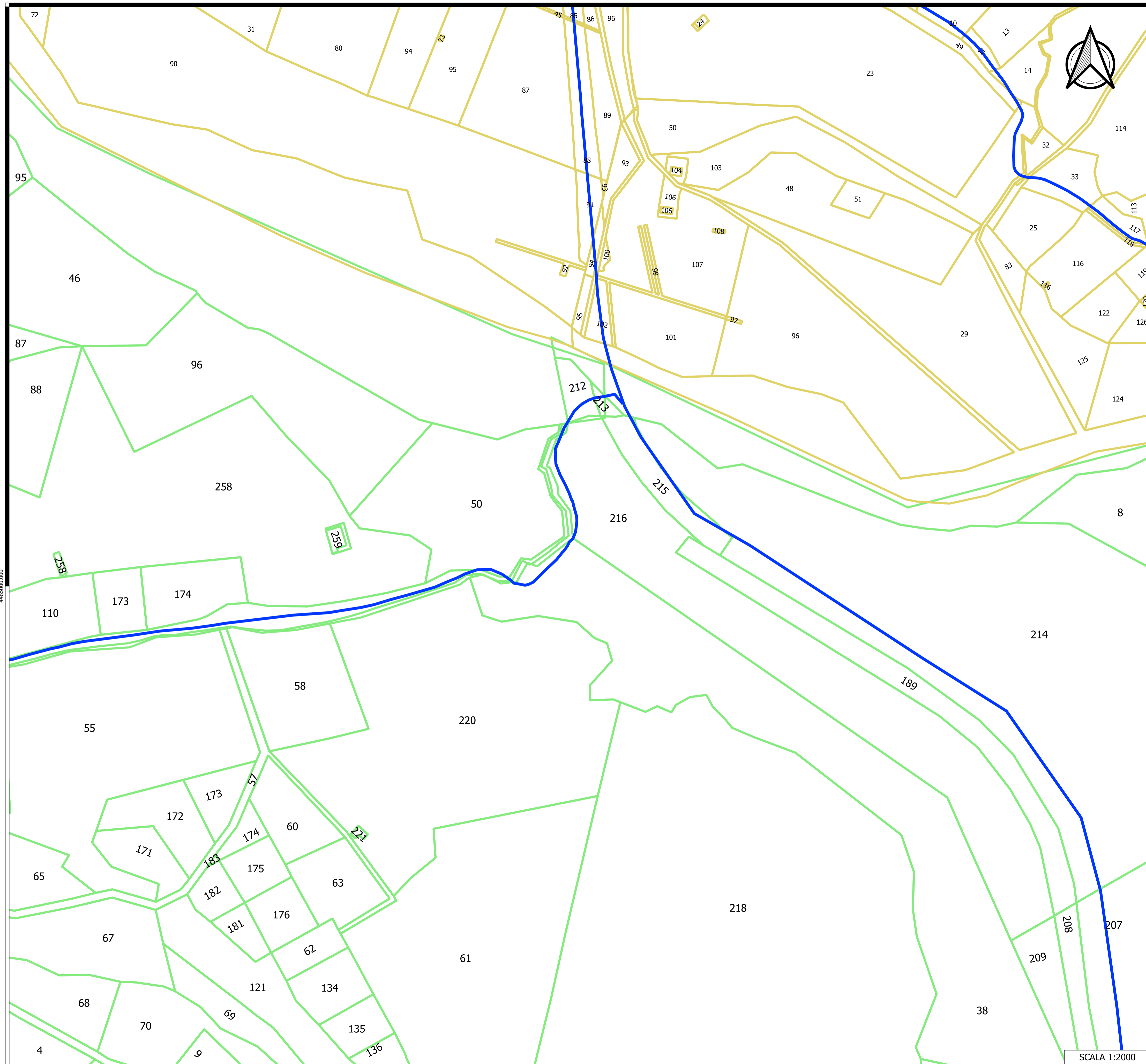


SCALA 1:2000


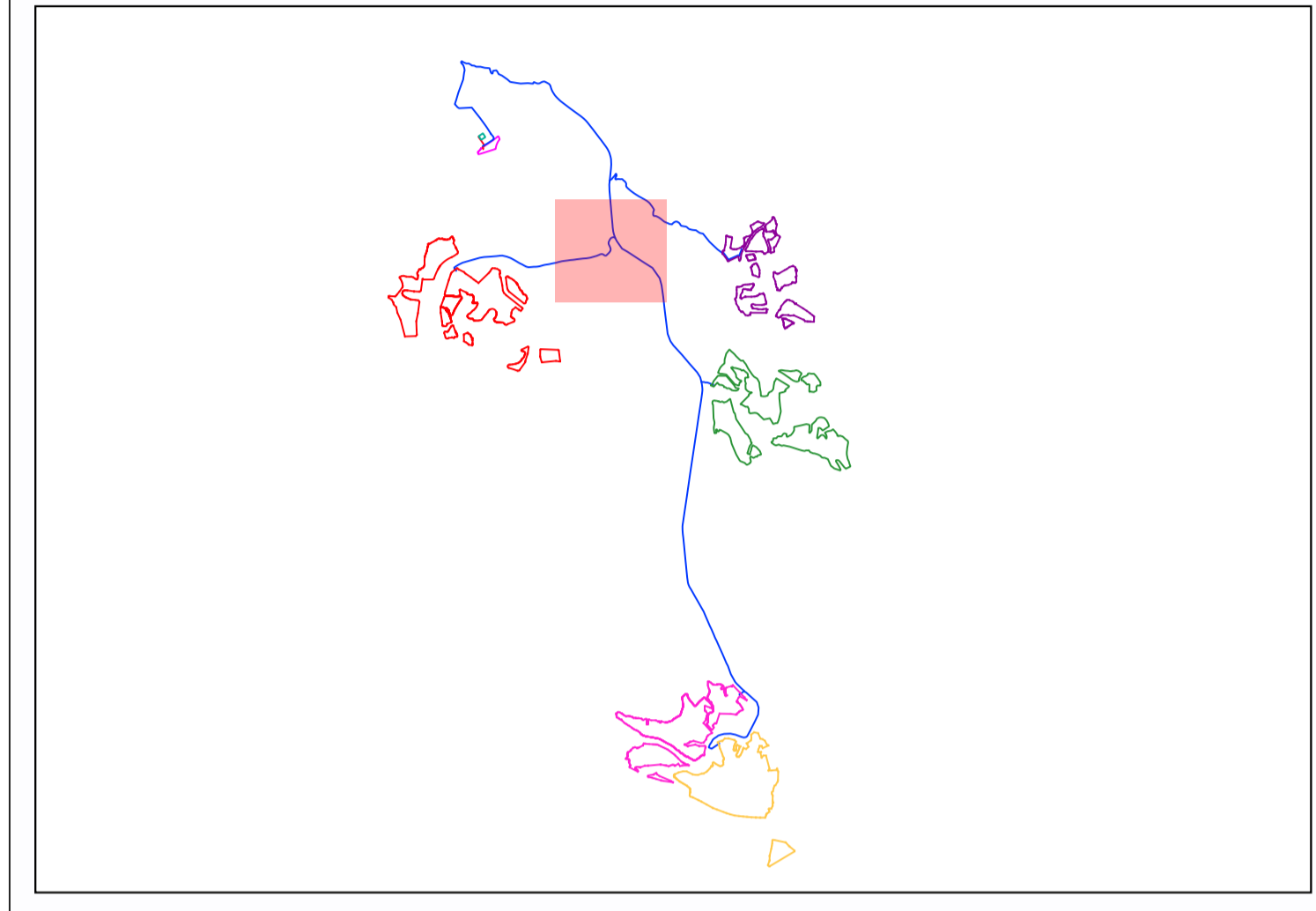
LEGENDA

- Cavidotto
- Catastale Comune di Salandra

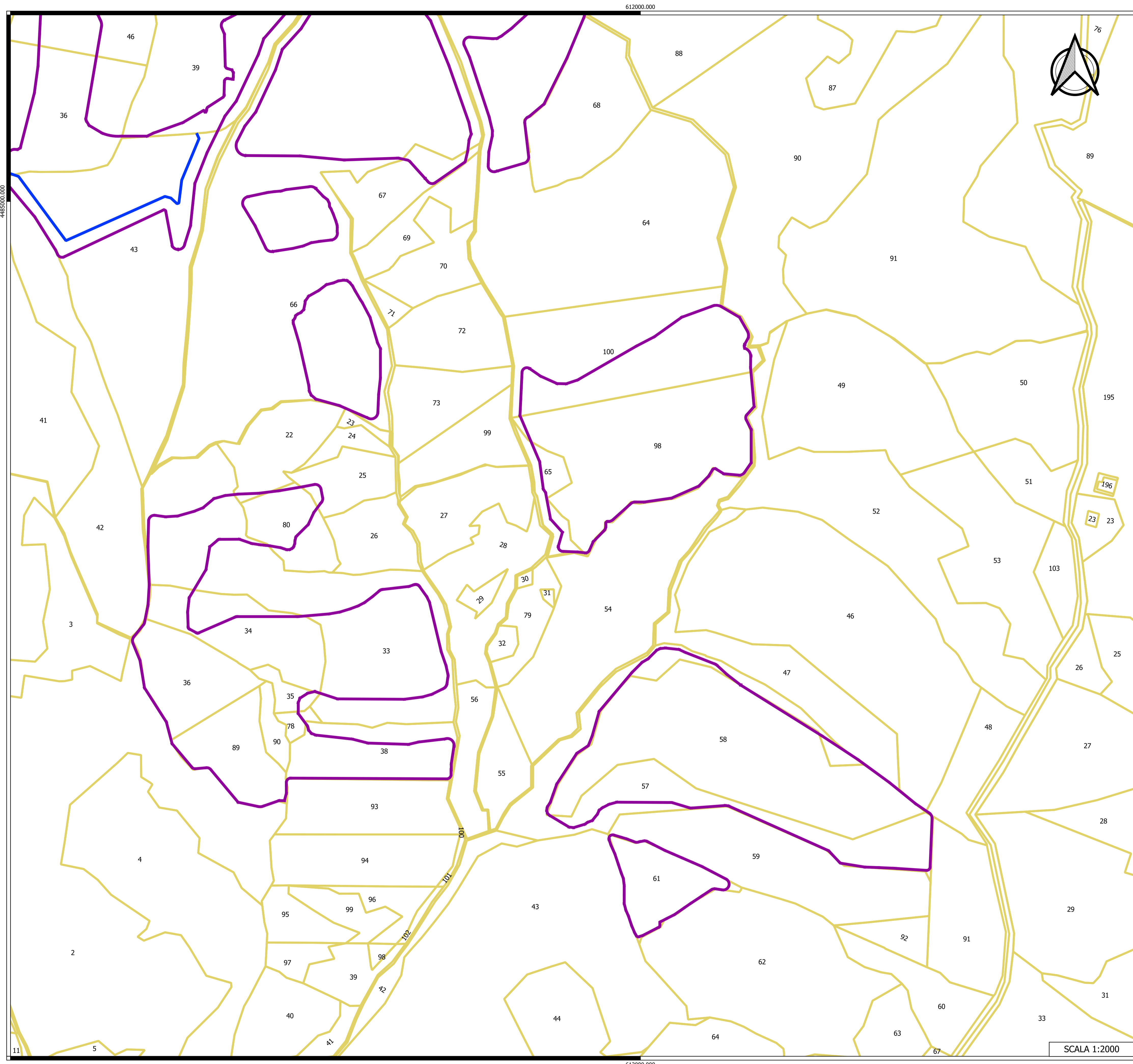





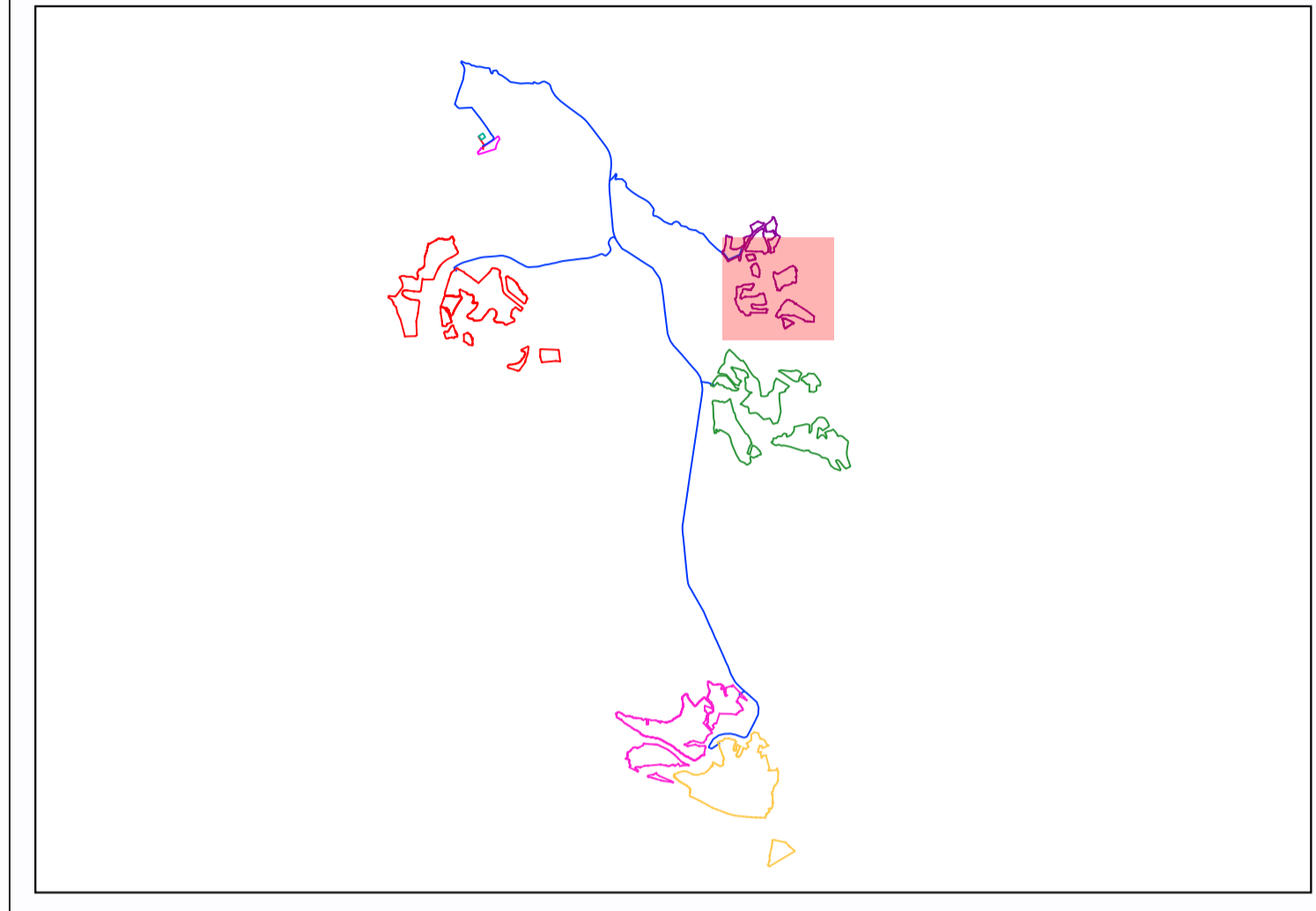
- LEGENDA**
- Cavidotto
 - Catastale Comune di Salandra
 - Catastale Comune di San Mauro Forte

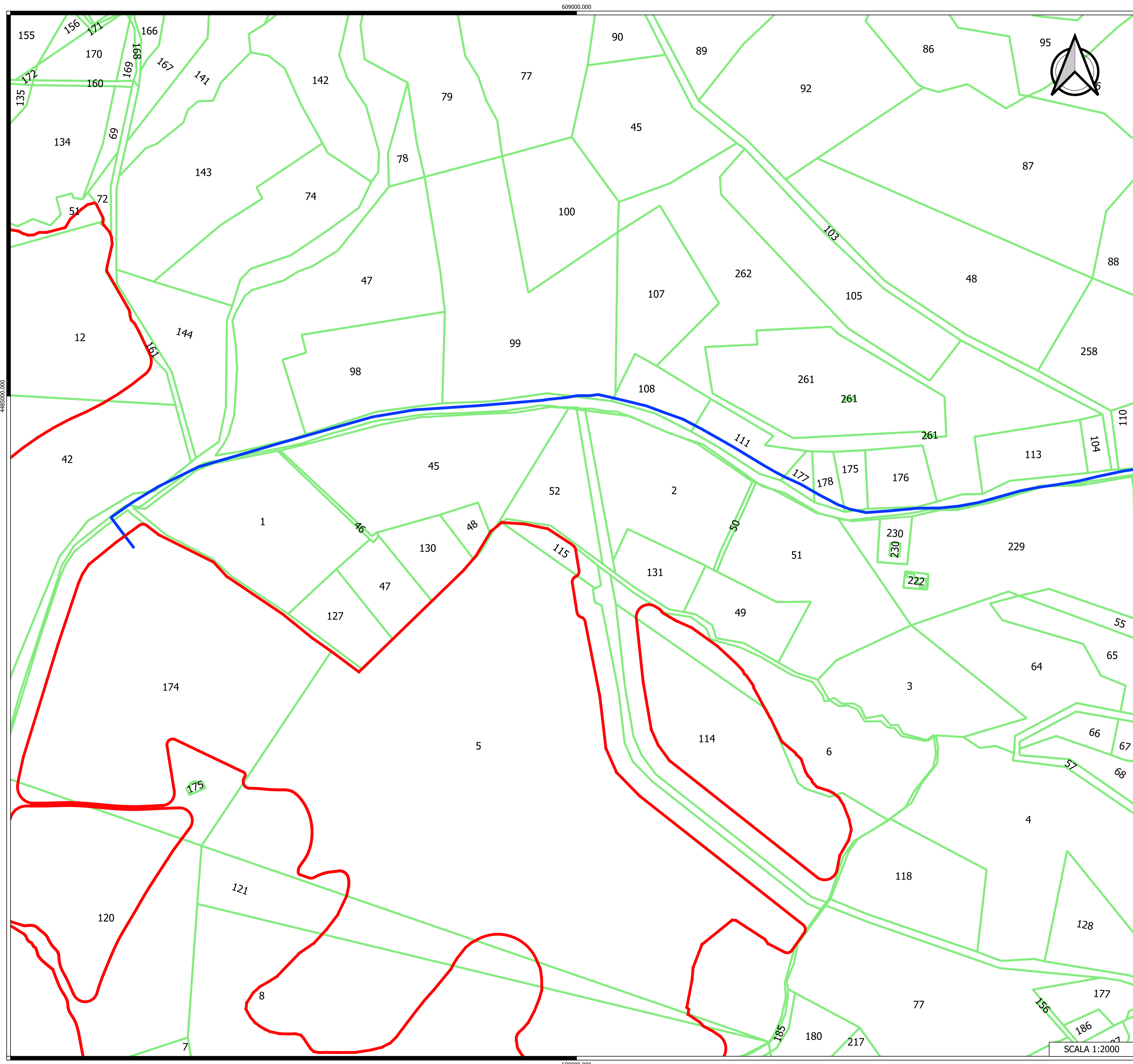


SCALA 1:2000




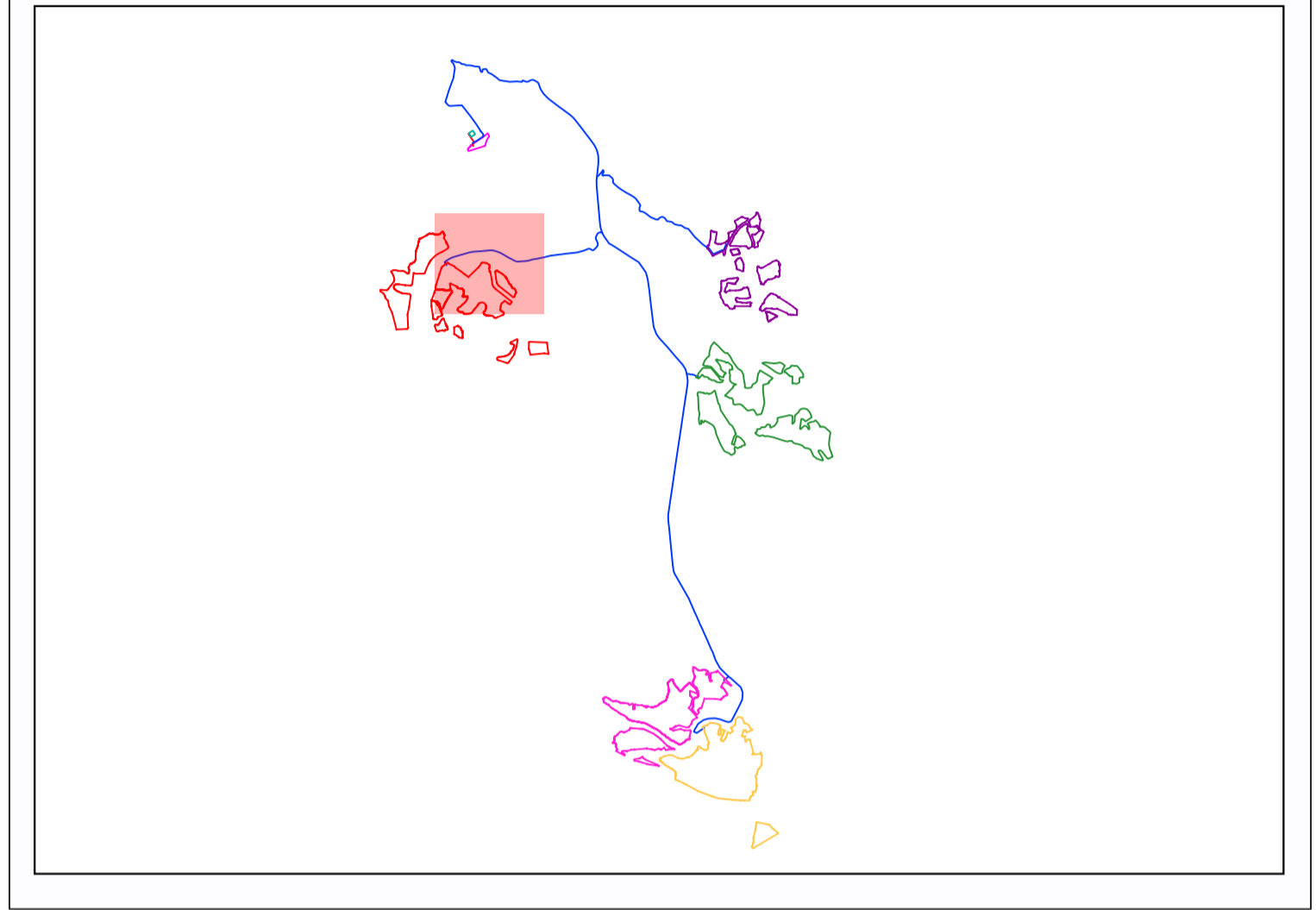
- LEGENDA**
- Terranova
 - Cavidotto
 - Catastale Comune di Salandra

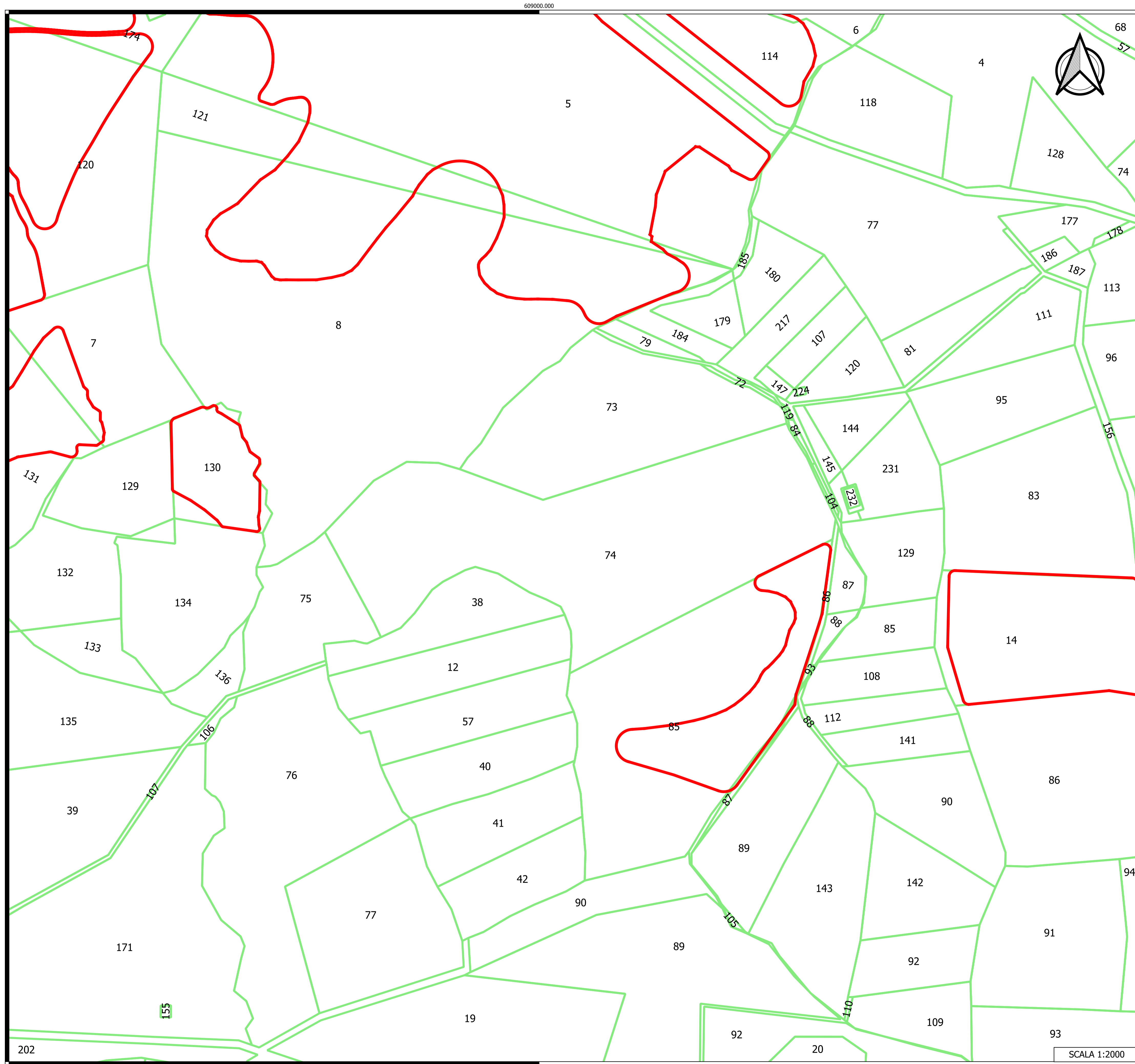




LEGENDA

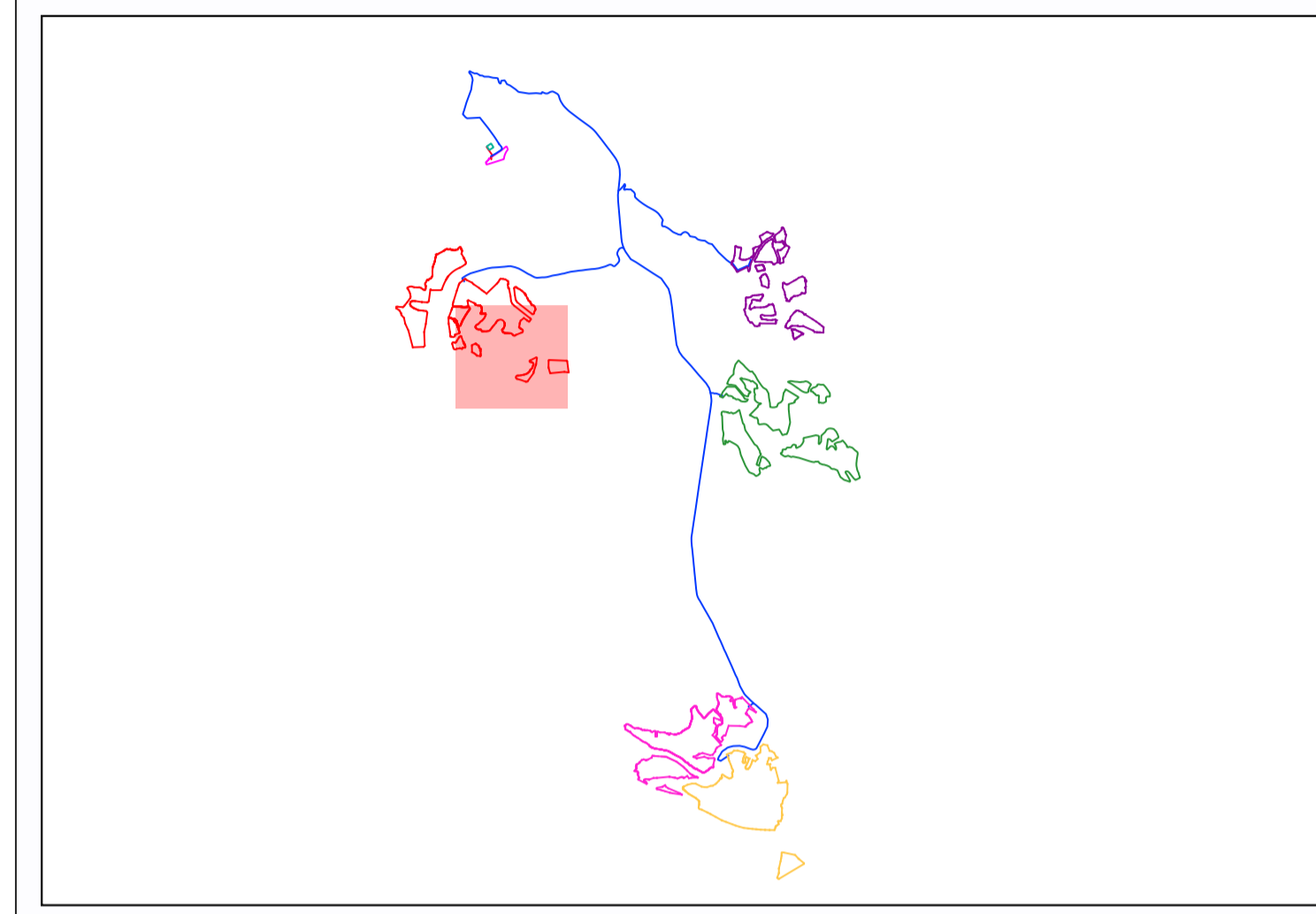
- Piano di Lino
- Cavidotto
- Catastale Comune di San Mauro Forte



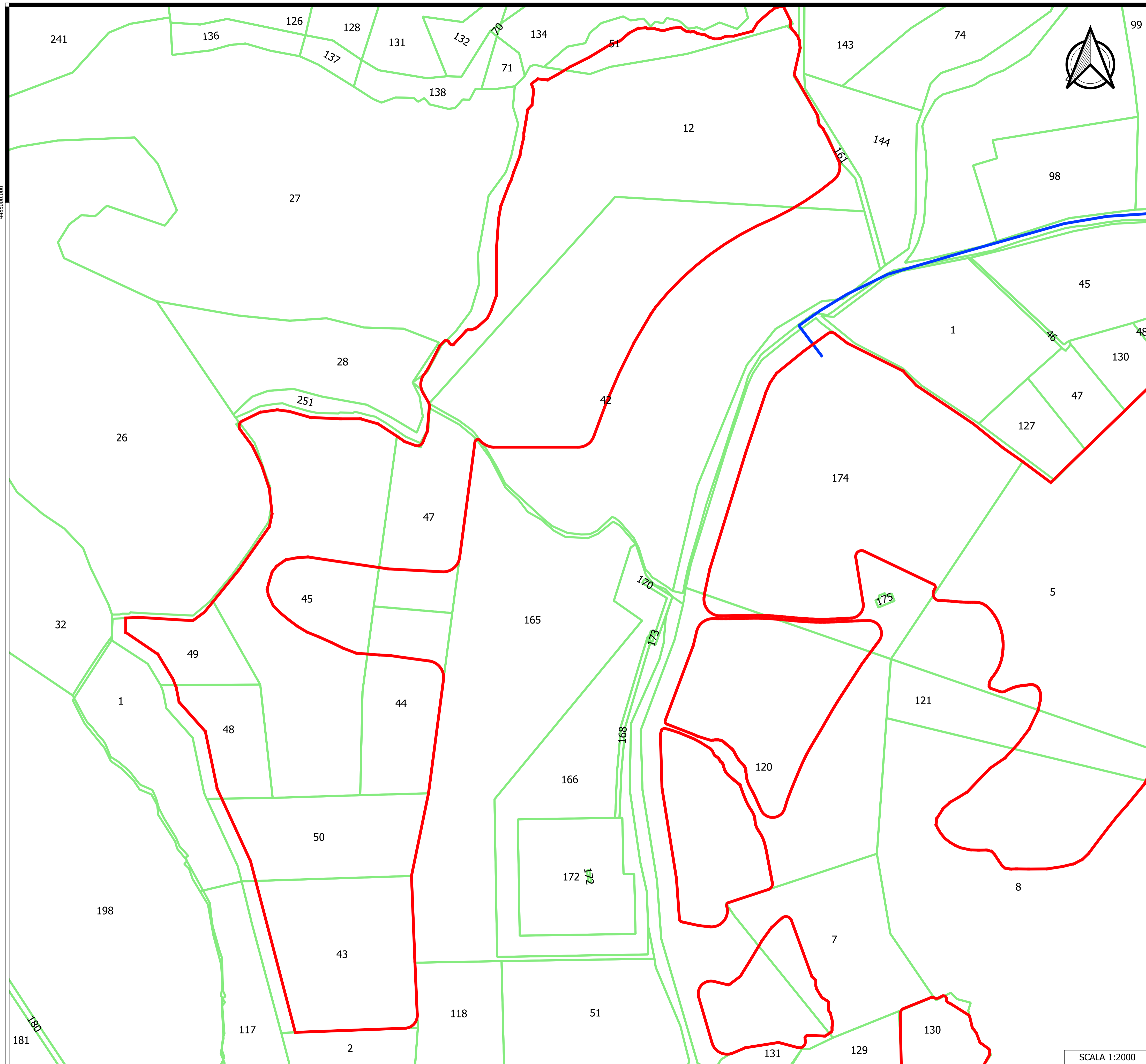


LEGENDA

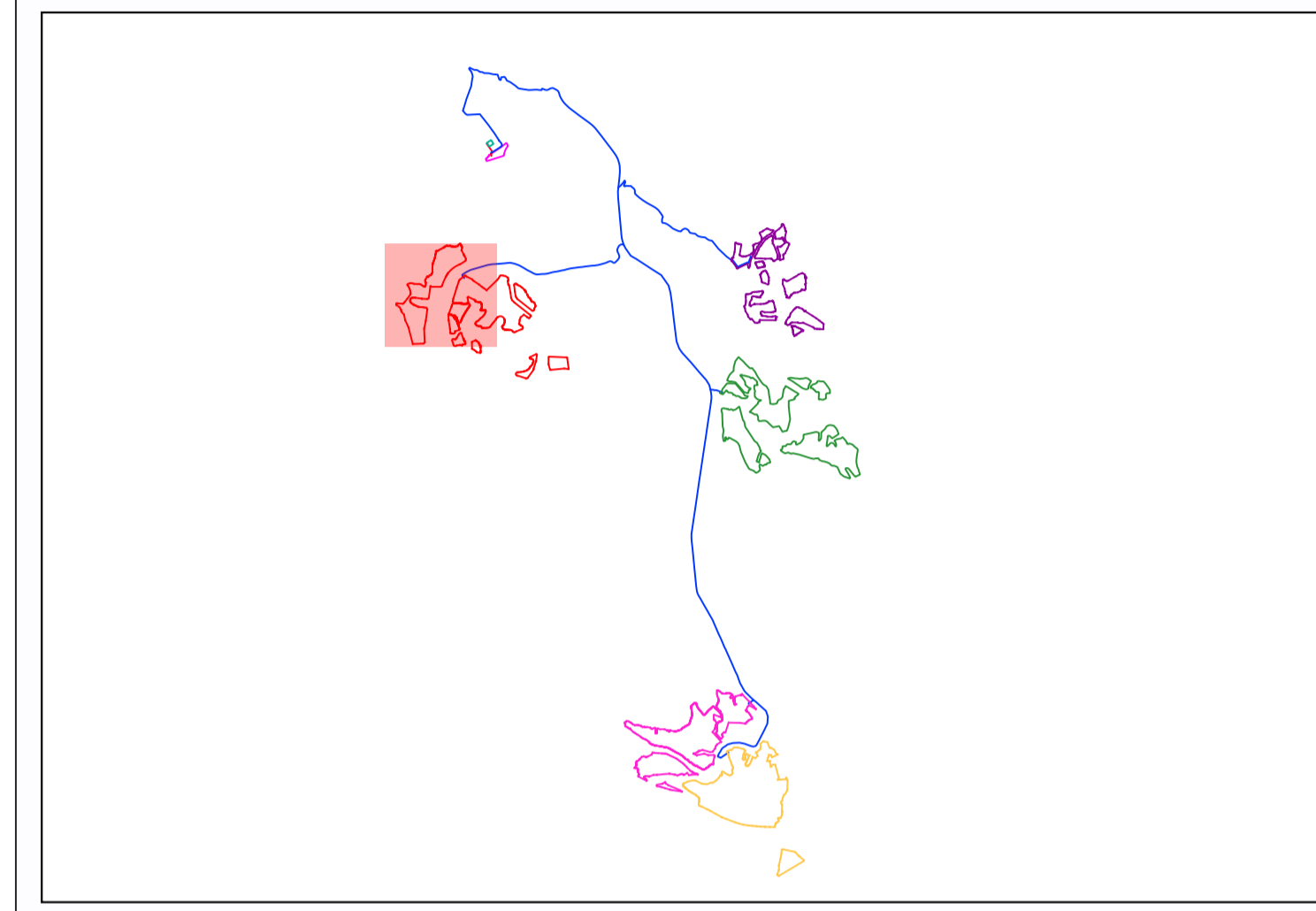
- Piano di Lino
- Catastale Comune di San Mauro Forte

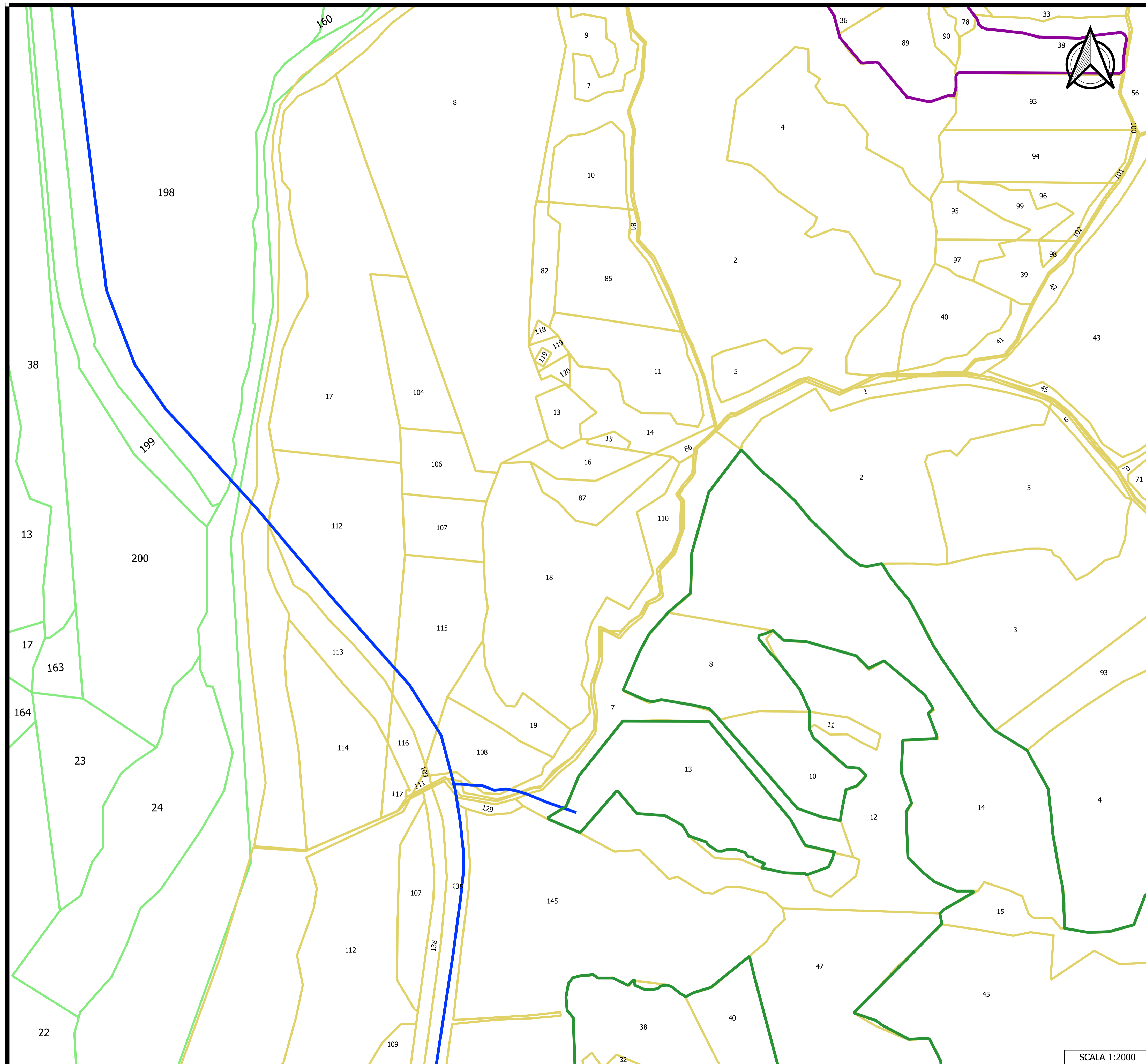


SCALA 1:2000


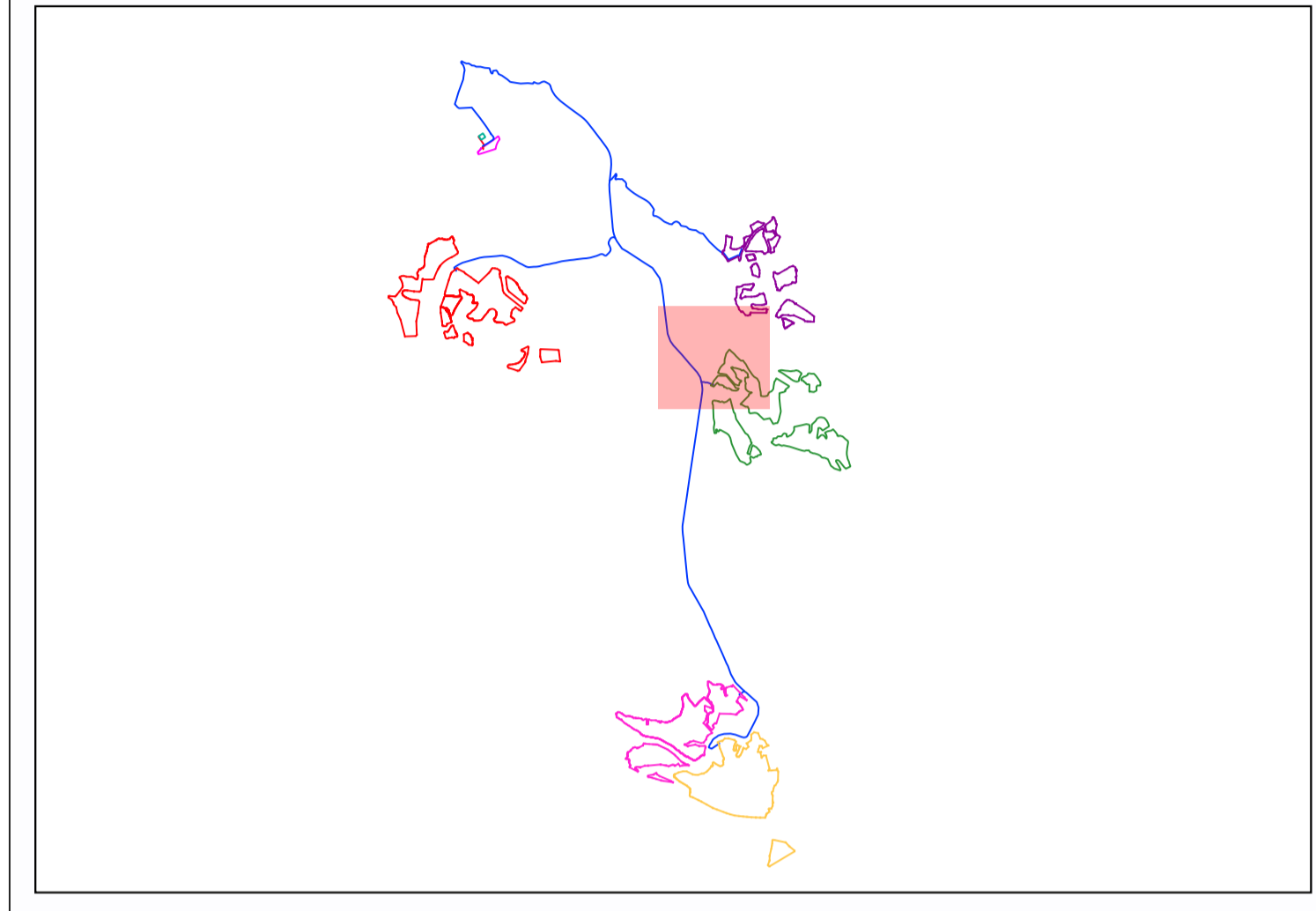


- LEGENDA**
- Piano di Lino
 - Cavidotto
 - Catastale Comune di San Mauro Forte

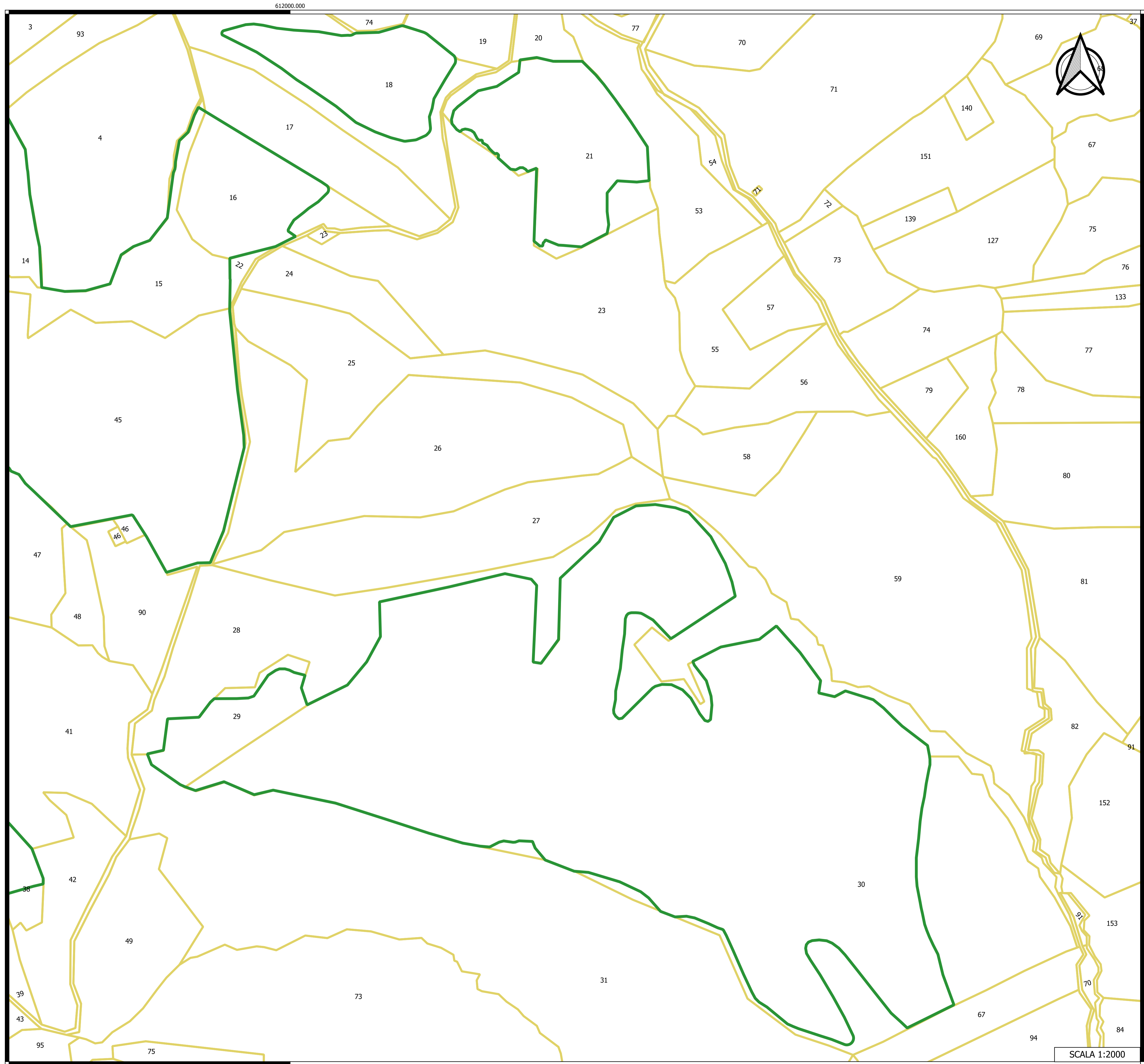





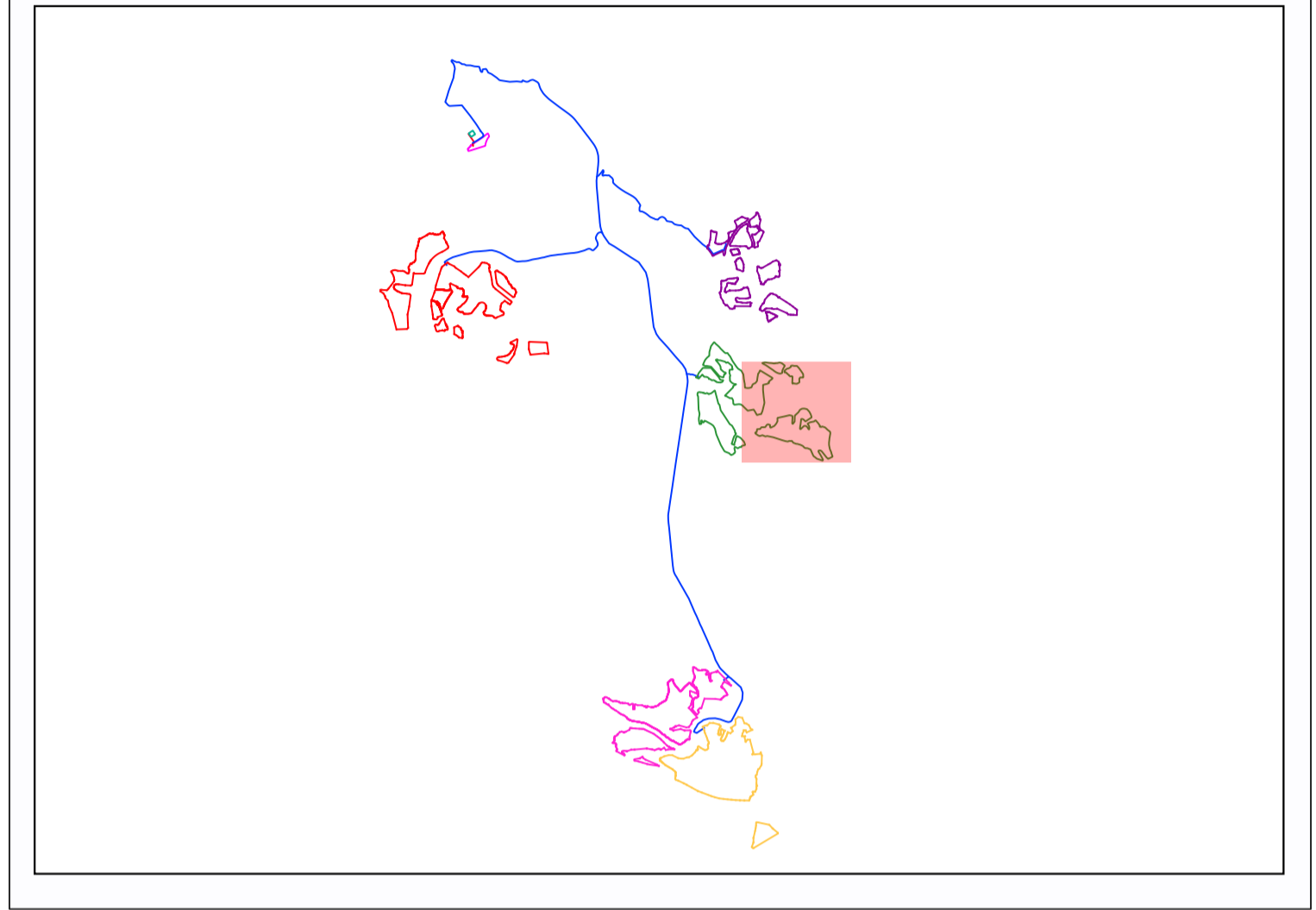
- LEGENDA**
- Terranova
 - Lombone
 - Cavidotto
 - Catastale Comune di Salandra
 - Catastale Comune di San Mauro Forte

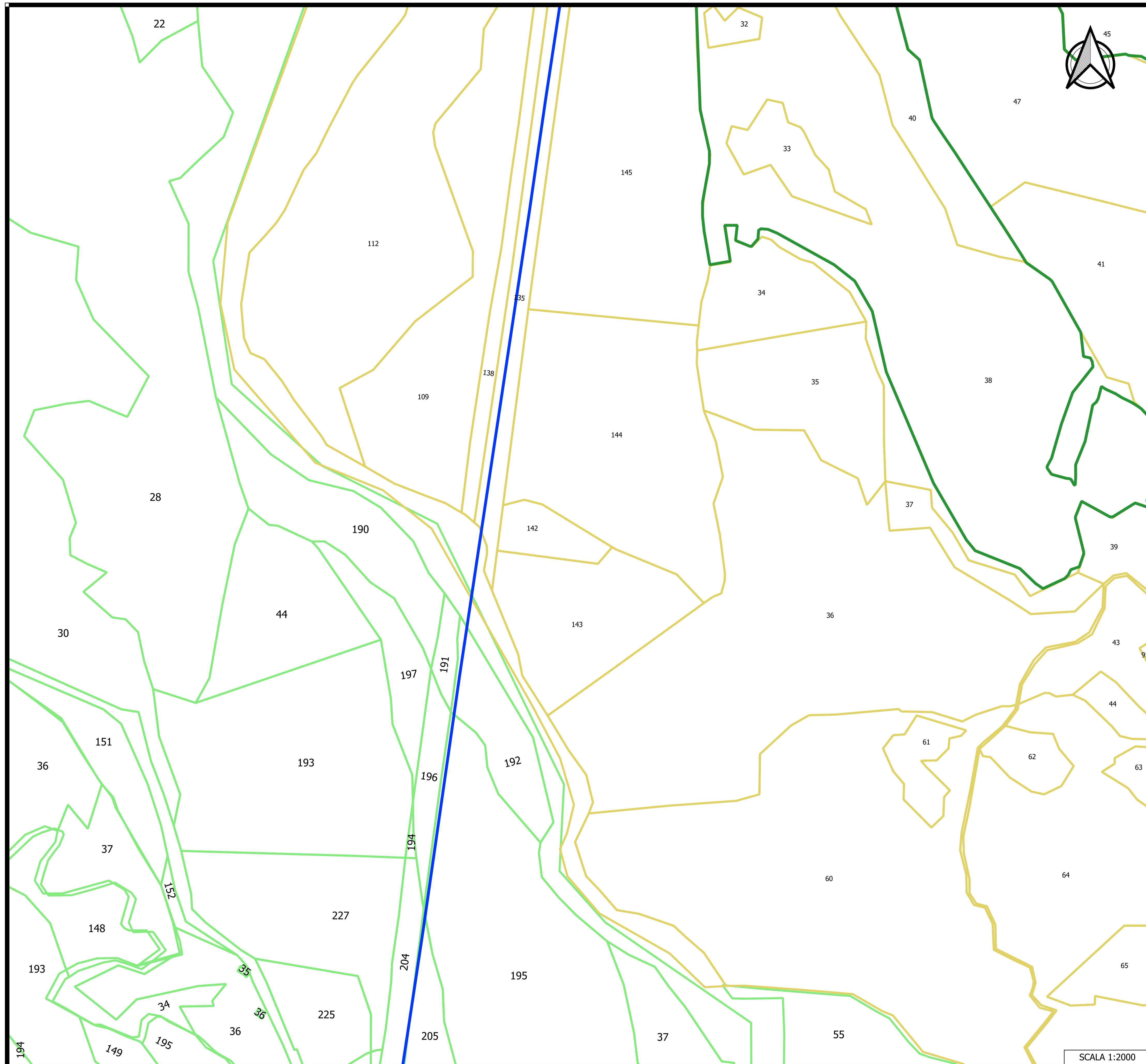


SCALA 1:2000




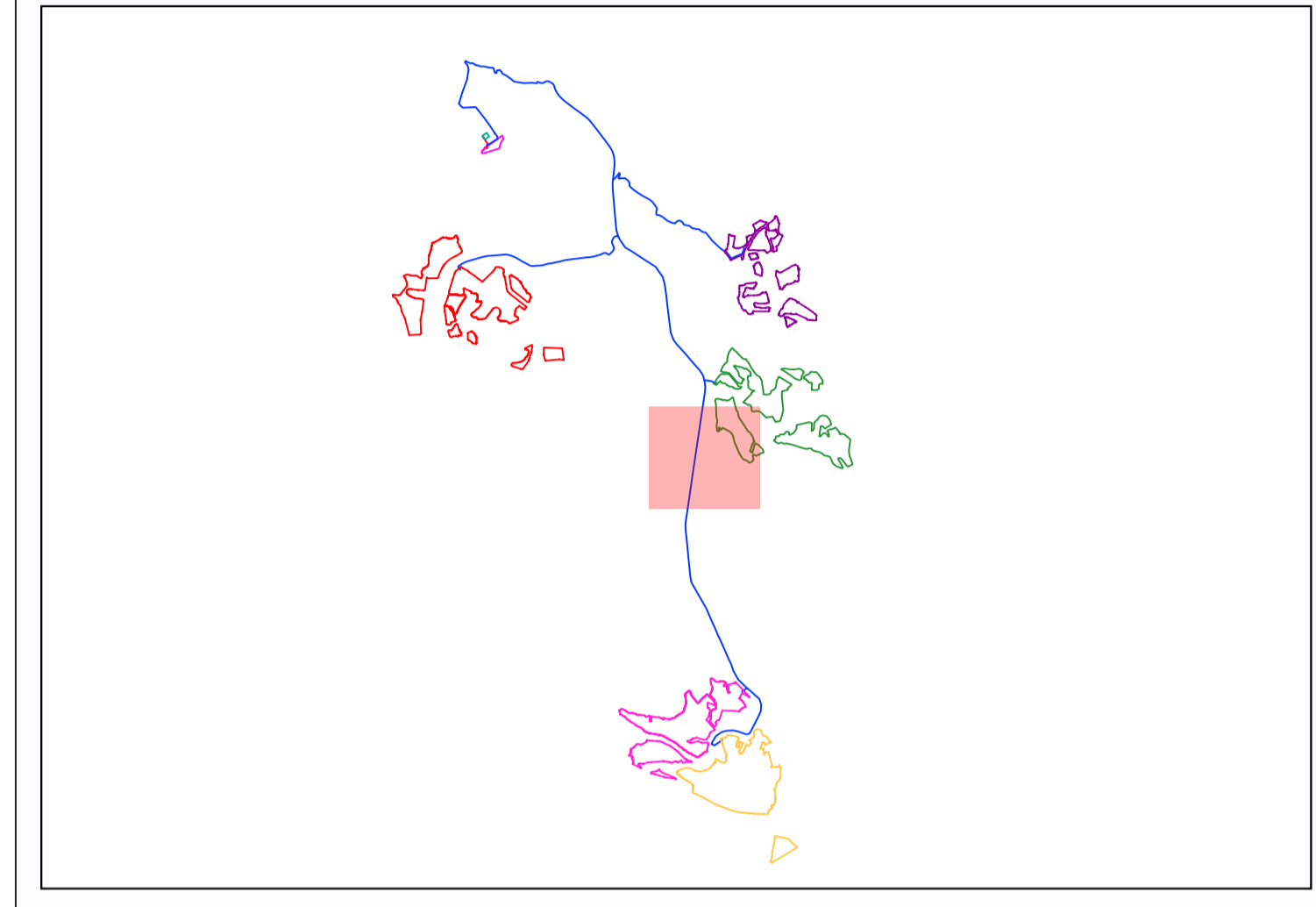
LEGENDA
— Lombone
— Catastale Comune di Salandra



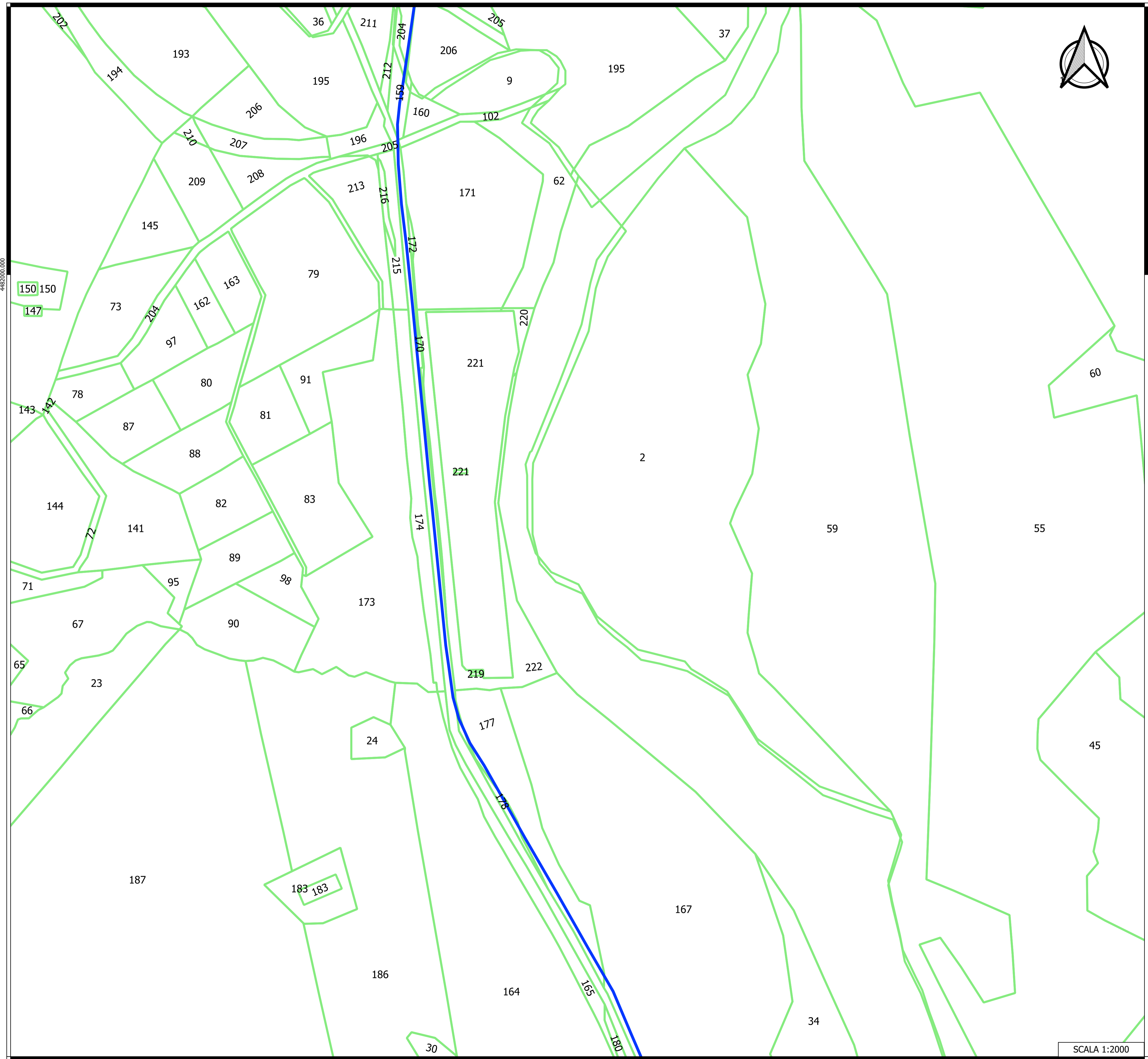


LEGENDA

- Lombone
- Cavidotto
- Catastale Comune di Salandra
- Catastale Comune di San Mauro Forte



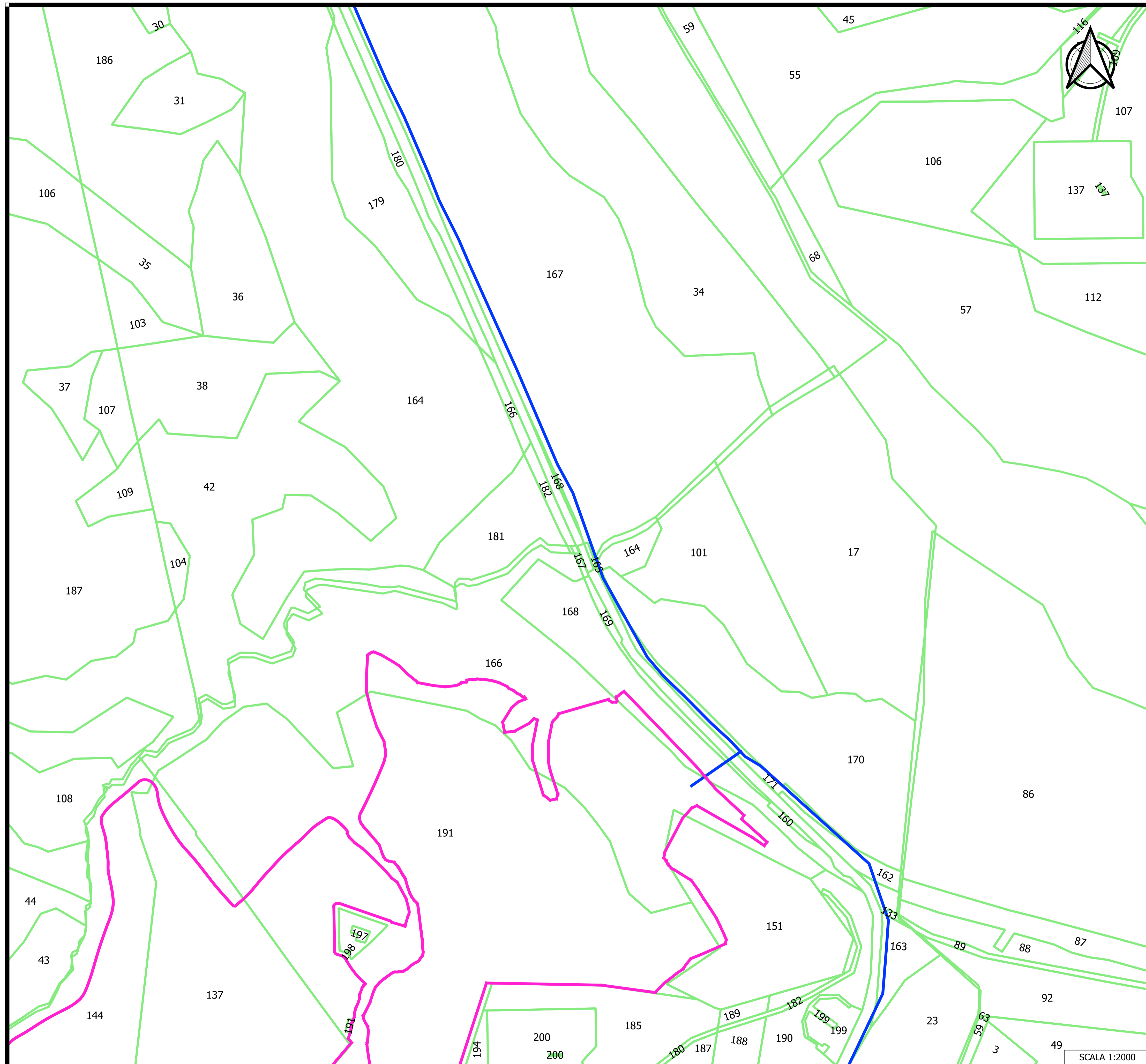
SCALA 1:2000




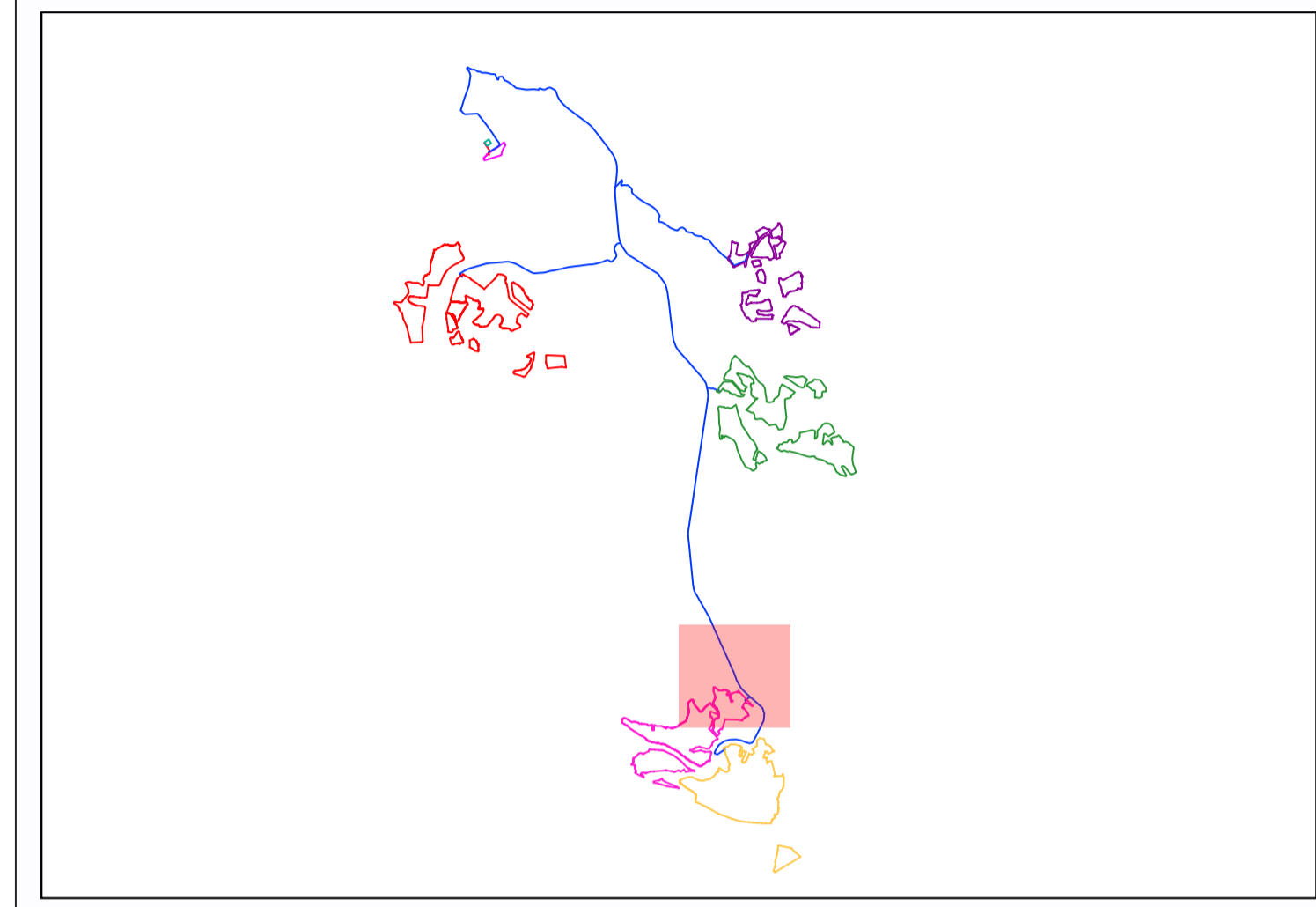
LEGENDA

- Cavidotto
- Catastale Comune di San Mauro Forte

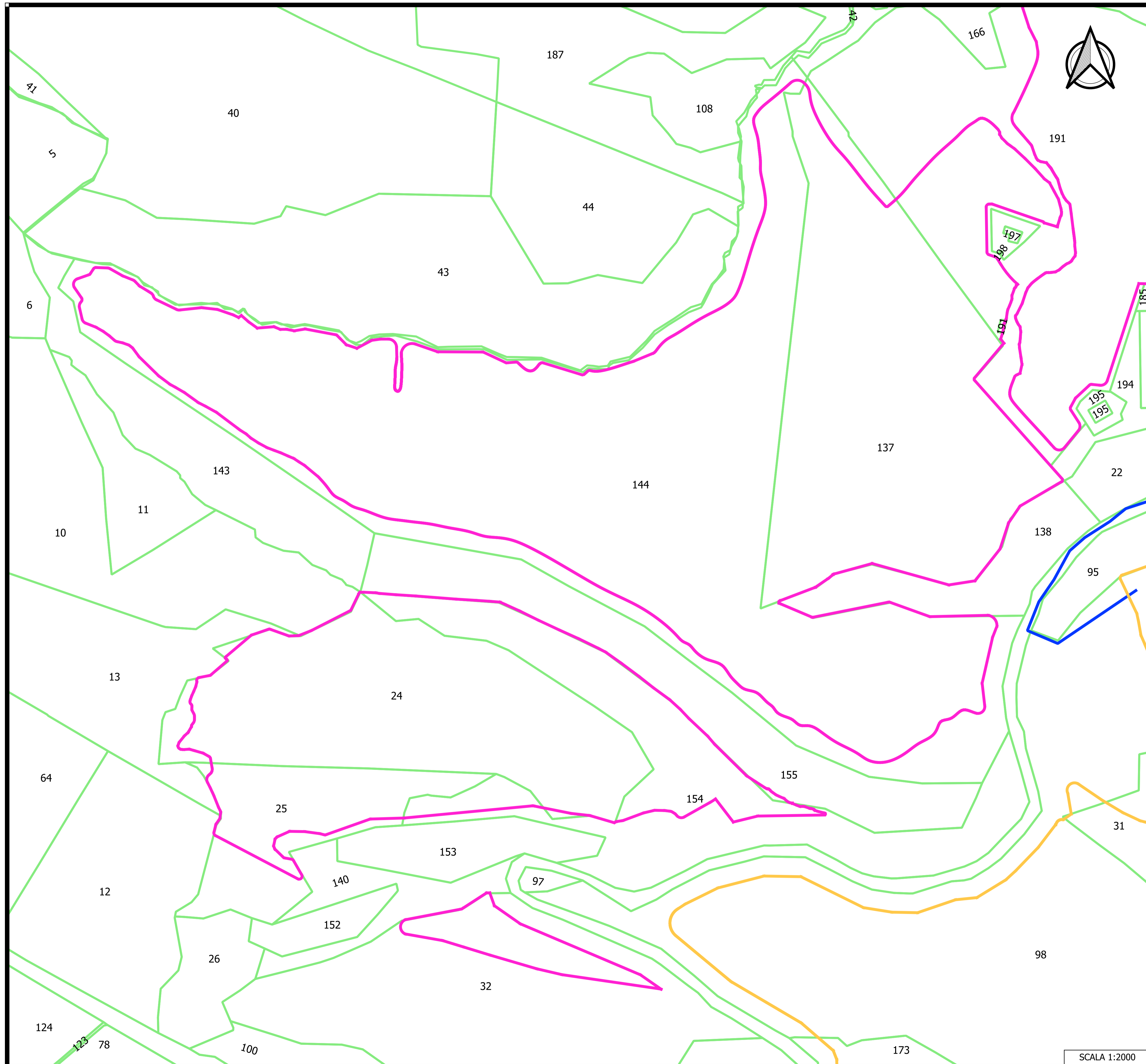
The inset map shows the geographical context of San Mauro Forte within its region. The town's location is highlighted with a red square. Other municipalities are shown in various colors: purple, yellow, and orange.



- LEGENDA**
- F.lli Loiudice
 - Cavidotto
 - Catastale Comune di San Mauro Forte

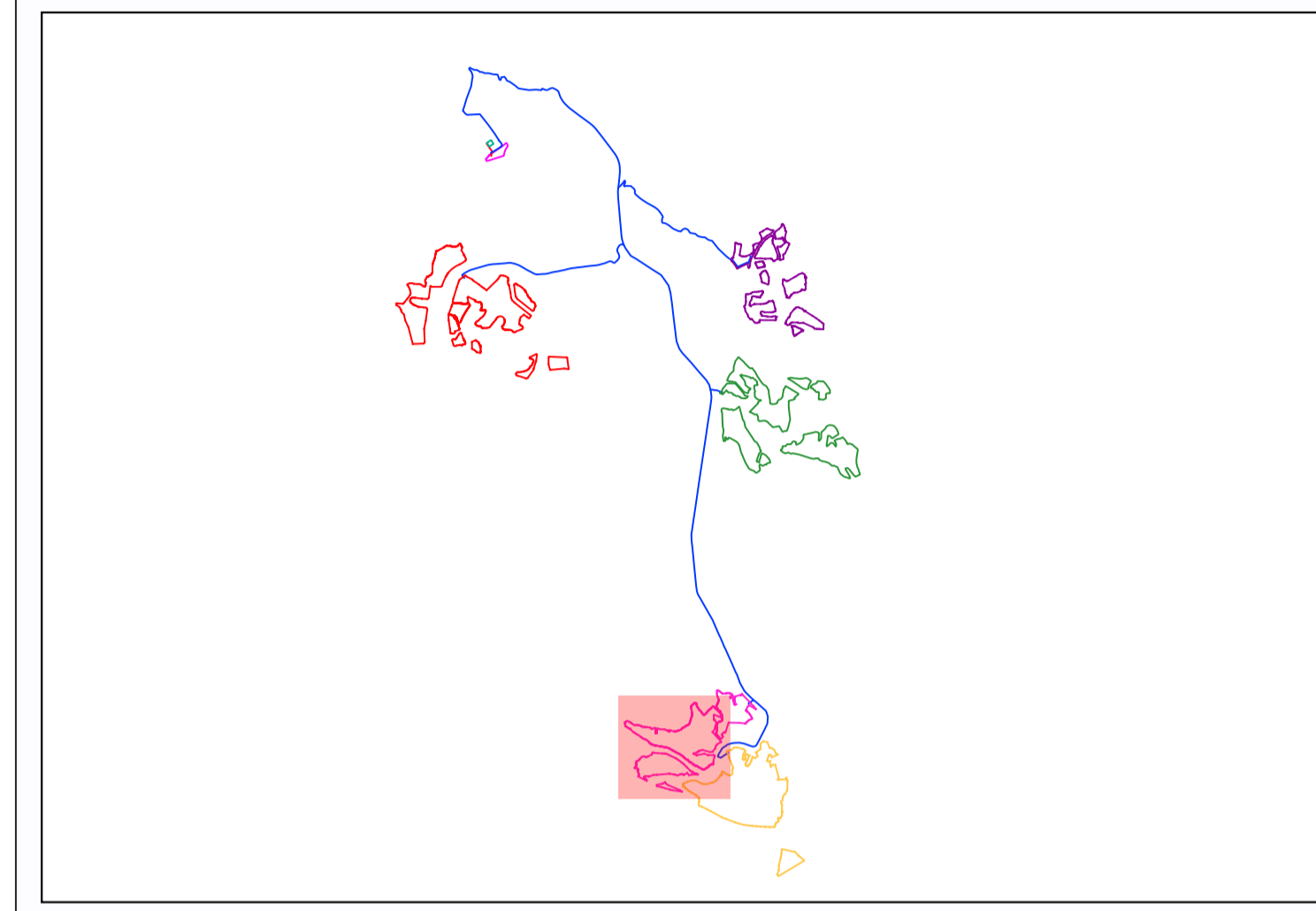


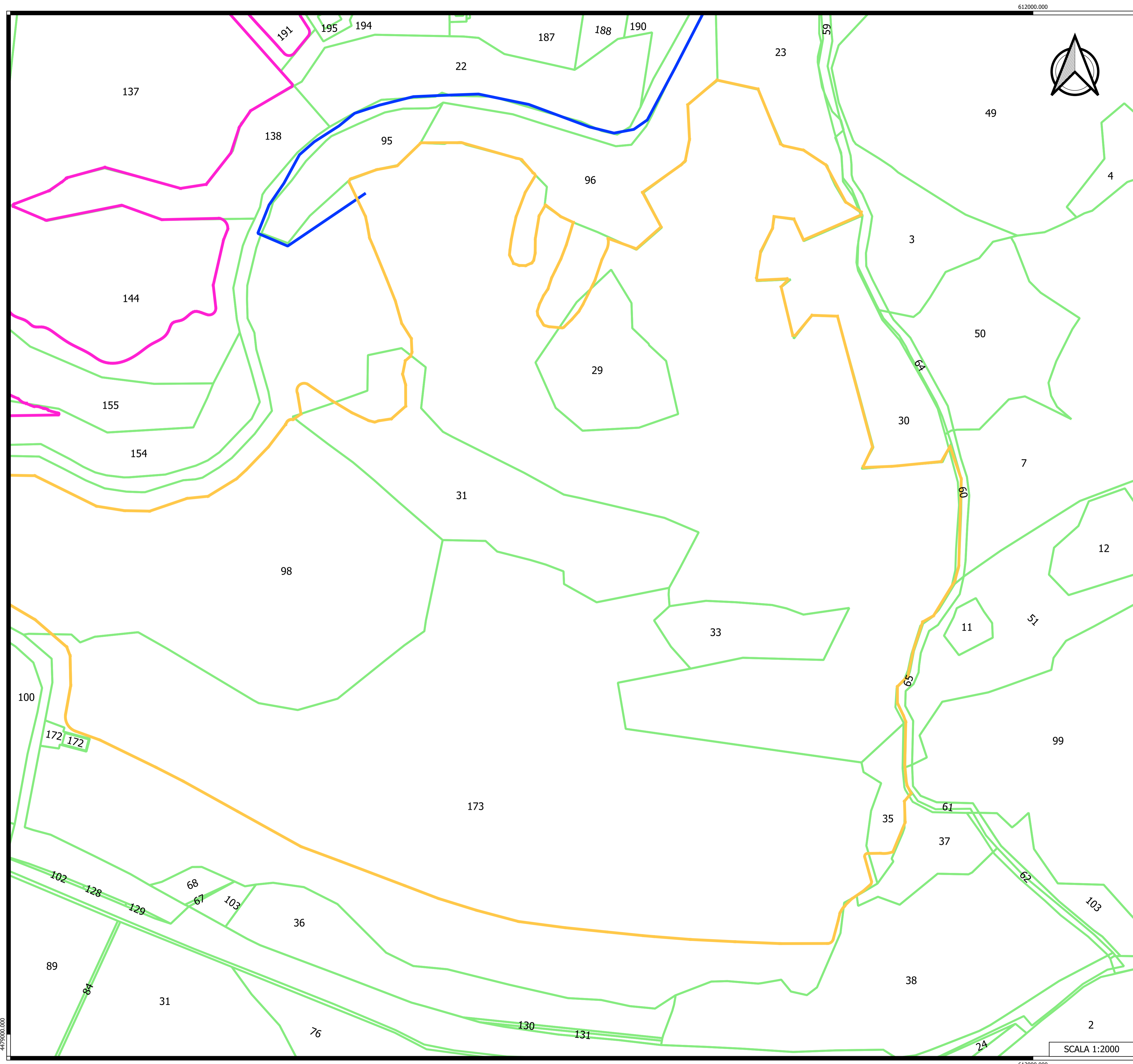
SCALA 1:2000




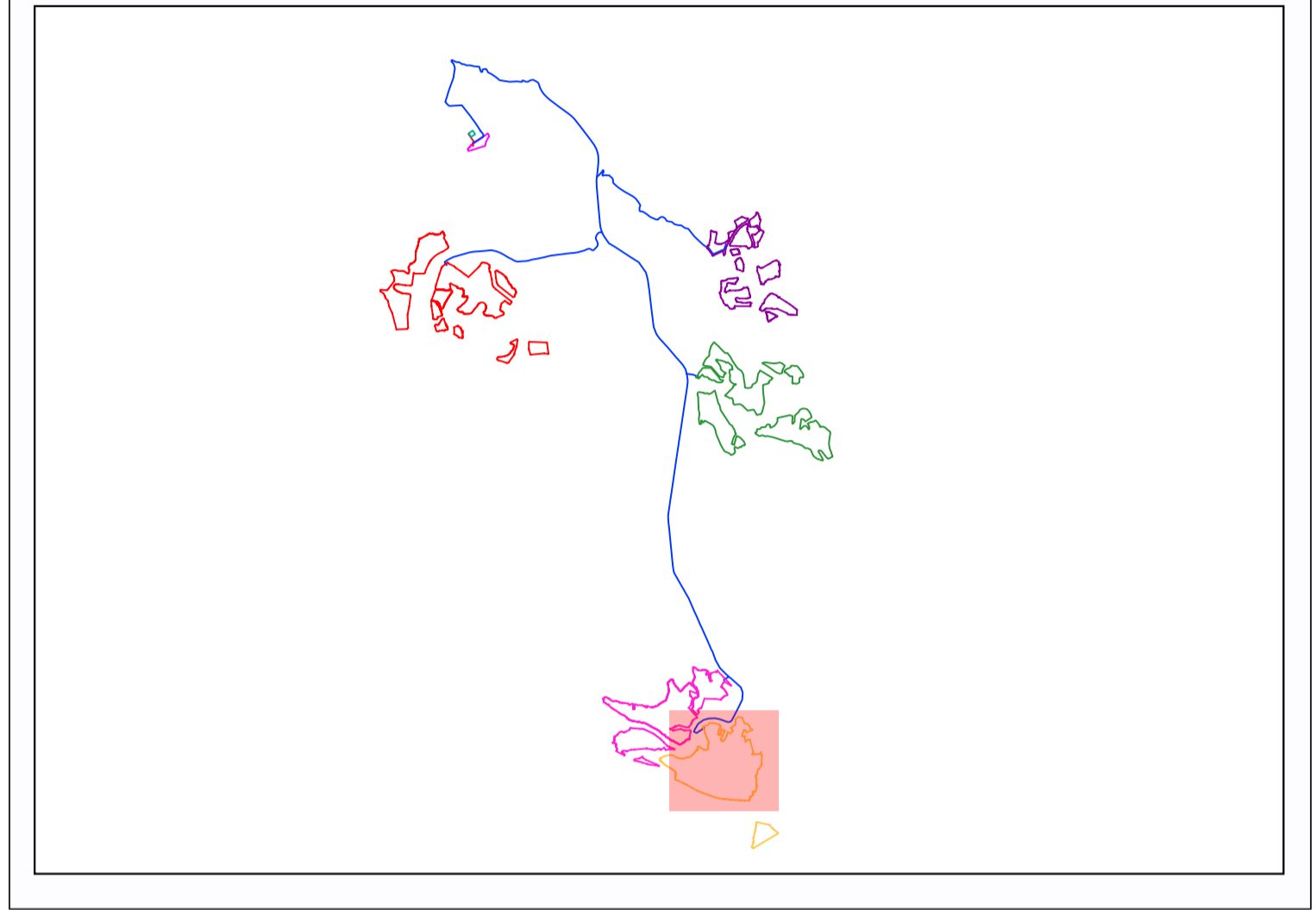
LEGENDA


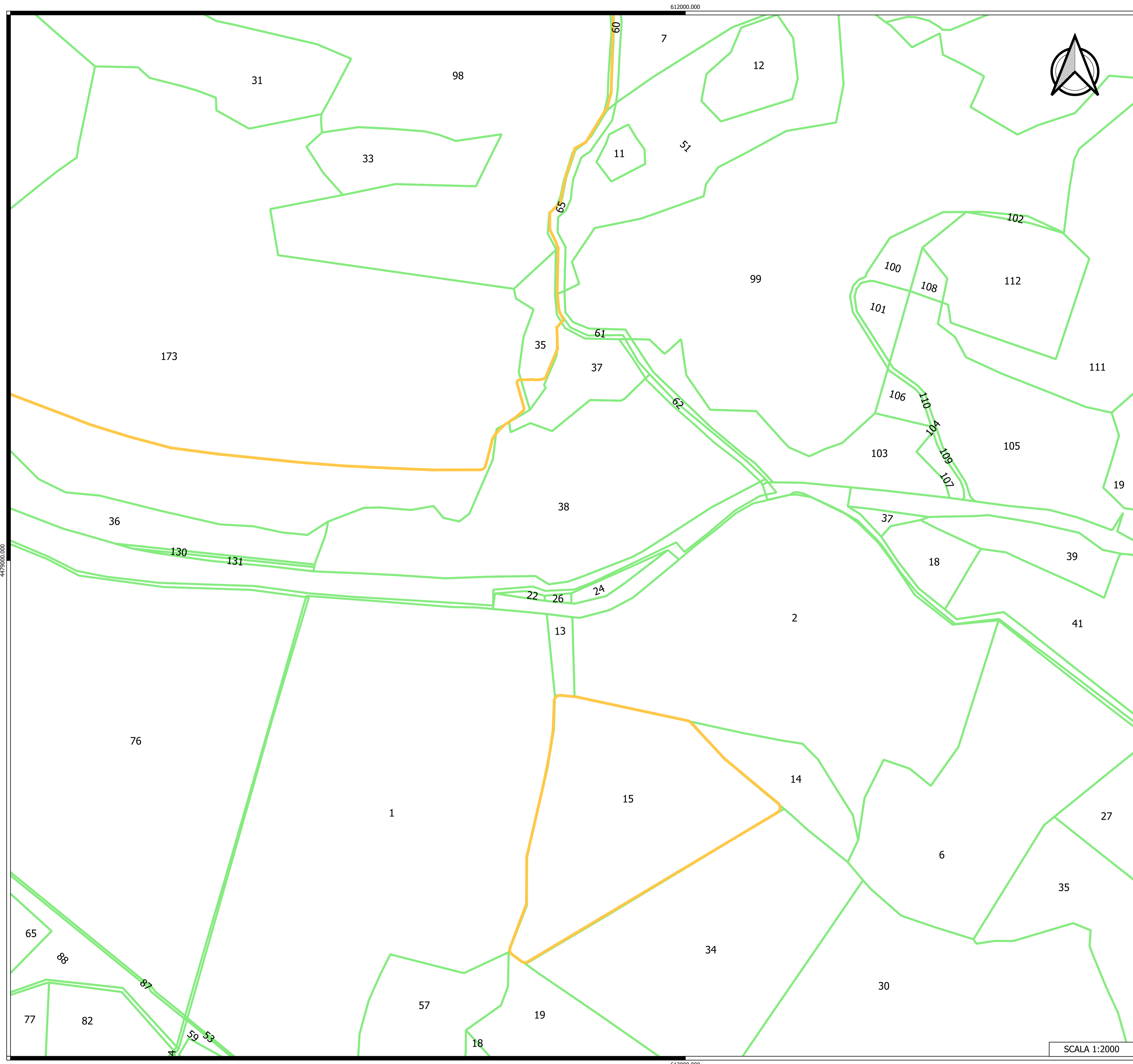
- F.lli Loiudice
- Piano Mele
- Cavidotto
- Catastale Comune di San Mauro Forte



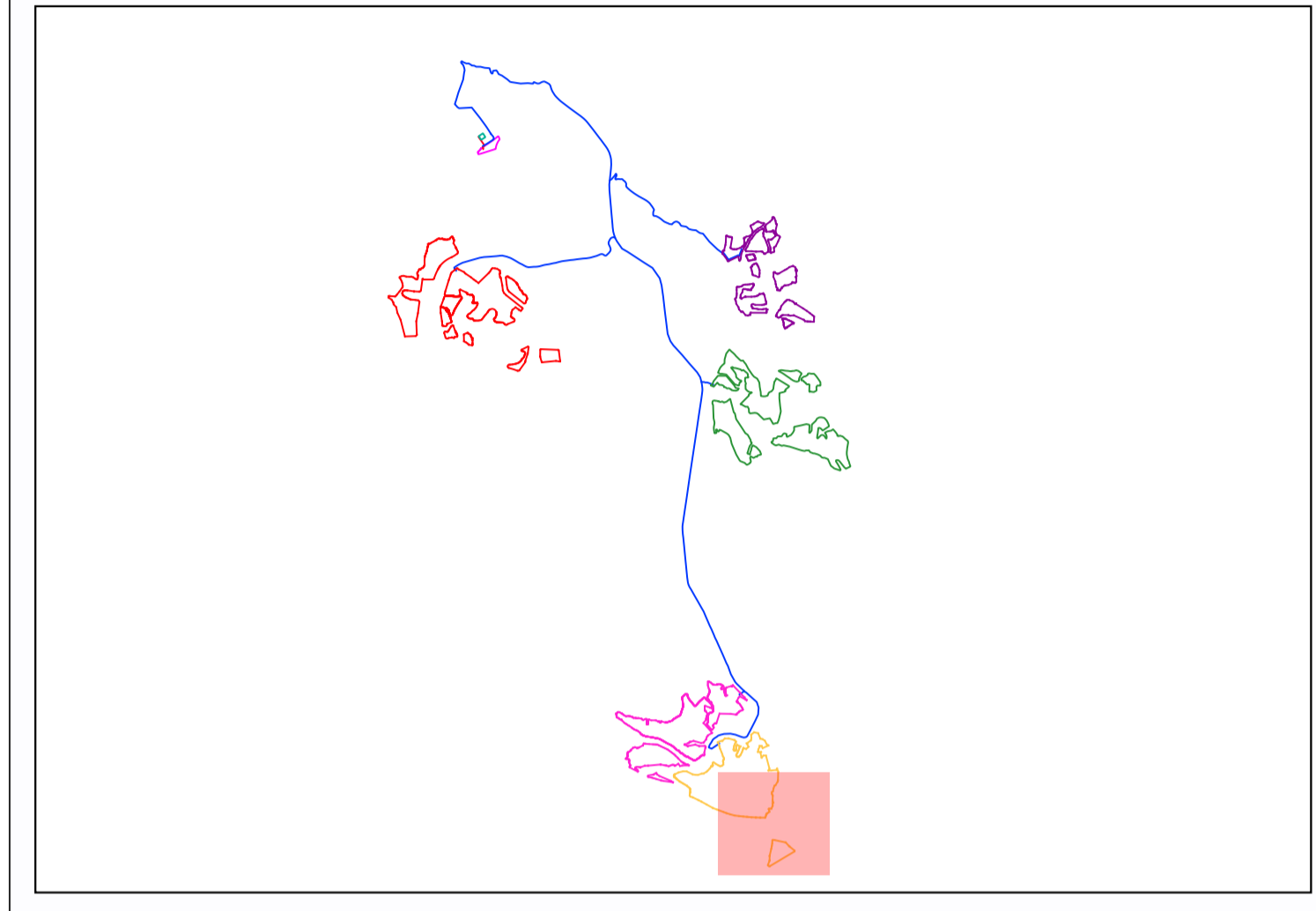


- LEGENDA**
- F.lli Loiudice
 - Piano Mele
 - Cavidotto
 - Catastale Comune di San Mauro Forte





LEGENDA
 — Piano Mele
 □ Catastale Comune di San Mauro Forte



SCALA 1:2000

447900.000

612000.000

612000.000

000708644