Firmato digitalmente da:
MARTONE CARMEN
Firmato il 20/05/2024 10:39
Seriale Certificato: 8424723
Valido dal 28/03/2024 al 28/03/2026
InfoCamere Qualified Electronic Signature CA

WTG_10
Scala : 1000
Q.Rif. : 94

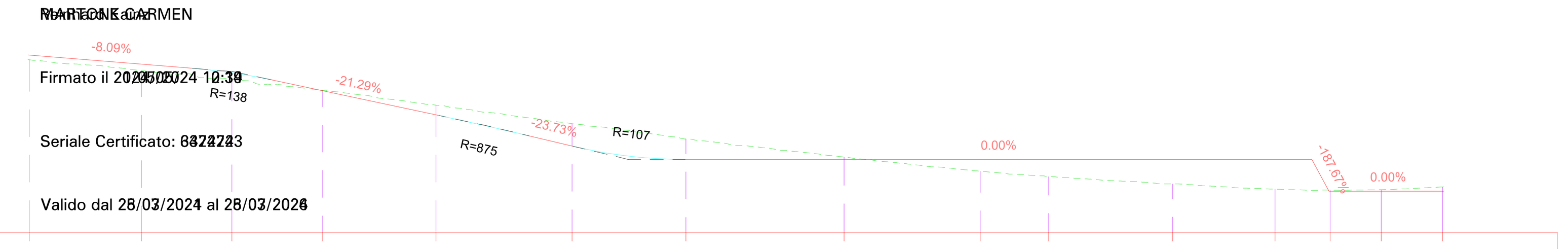

LIVELLETTE	L=36.17m i=-8.09% Δh=-2.93m	L=36.83m i=-21.29% Δh=-7.84m	L=9.66m i=-23.73% Δh=-2.29m	L=138.22m i=0.00% Δh=0.00m	L=3.73m i=-187.67% Δh=-7.00m	L=26.10m i=0.00% Δh=0.00m

NUMERO SEZIONE	1	2	3	4	5	6	7	8	9	10	11	12	13	14	15
DISTANZE PROGRESSIVE	0+000.28	0+025.00	0+045.00	0+065.00	0+090.00	0+120.00	0+145.12	0+180.00	0+210.00	0+225.11	0+252.45	0+275.00	0+287.16	0+298.45	0+311.95
QUOTE TERRENO	977.96	975.55	973.67	971.19	967.96	963.88	960.51	956.51	953.42	952.22	950.61	949.44	949.24	949.34	949.93
QUOTE PROGETTO	978.98	976.98	975.08	971.12	965.80	958.94	956.00	956.00	956.00	956.00	956.00	956.00	949.00	949.00	949.00
SCOSTAMENTO ALTIMETRICO	1.03	1.43	1.41	−0.07	−2.16	−4.94	−4.51	−0.51	2.58	3.78	5.39	6.56	−0.24	−0.34	−0.93

Tracciato - WTG_10
Sez. 1
Progr.: 0+000.28
Scala : 1:200
Q.Rif. : 970.00

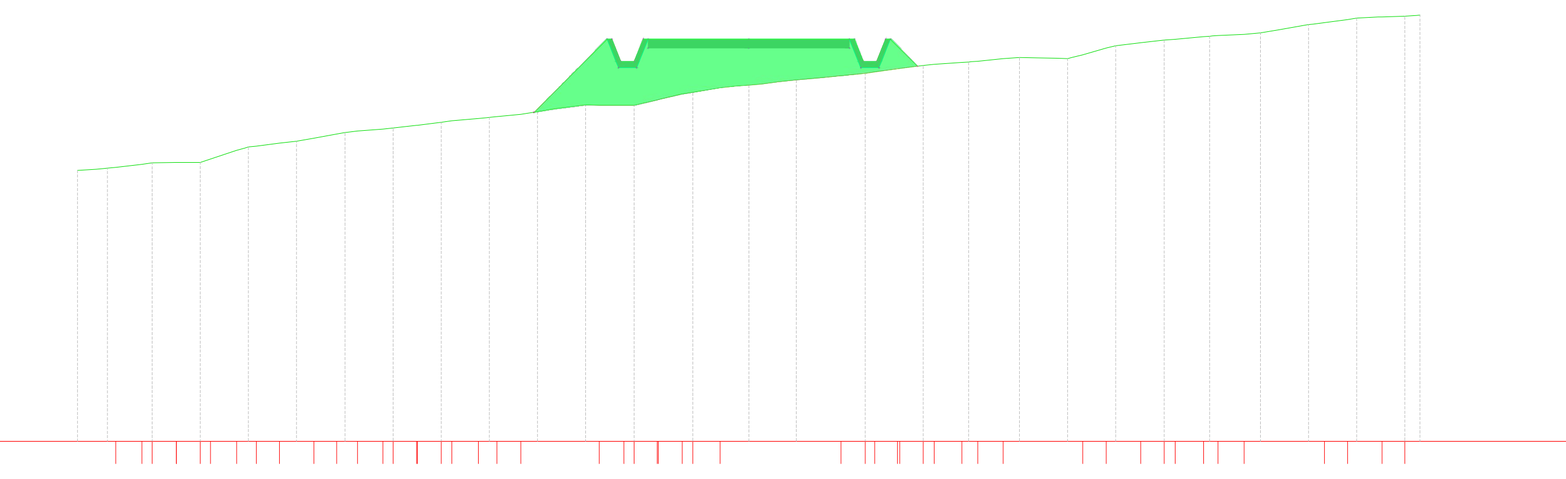

Materiali in progressiva 0+00.28		
Nome materiale	Area	Volume
Scavo	0.00	0.00
scavo	0.00	0.00
Riporto	7.57	0.00
riporto	0.00	0.00

DISTANZE PARZIALI TERRENO	0.58 0.54 0.54 0.58 0.52 0.50 0.57 0.53 0.53 0.59 0.54 0.56 0.52 0.53 0.61 0.54 0.50 0.52 0.62 0.57 0.53 0.52 0.63 0.58 0.52 0.51
QUOTE TERRENO	976.05 976.12 976.22 976.23 976.31 976.60 976.66 976.77 976.93 977.00 977.06 977.16 977.25 977.30 977.43 977.51 977.51 977.64 977.80 977.89 977.96 978.04 978.12 978.17 978.22 978.32 978.39 978.46 978.55 978.57 978.55 978.79 978.89 978.96 979.04 979.09 979.19 979.31 979.42 979.48 979.50 979.52
QUOTE PROGETTO	977.34 978.48 978.98 978.98 978.98 978.48 978.88
DISTANZE PARZIALI PROGETTO	1.57 0.19 0.19 2.15 2.15 0.19 0.19 0.58

Tracciato - WTG_10
Sez. 2
Progr.: 0+025.00
Scala : 1:200
Q.Rif. : 970.00

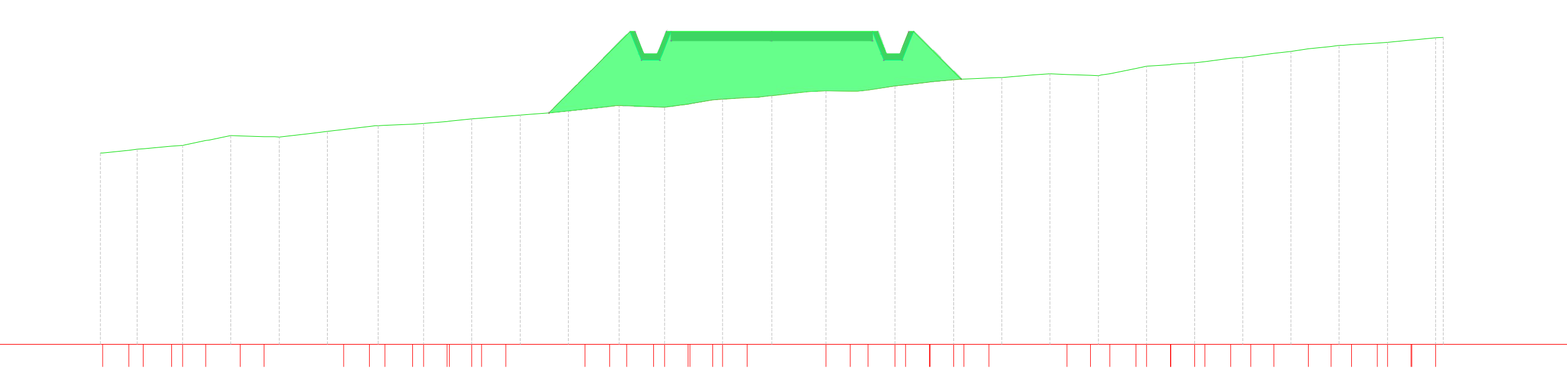

Materiali in progressiva 0+25.00		
Nome materiale	Area	Volume
Scavo	0.00	0.00
scavo	0.00	0.00
Riporto	10.69	224.59
riporto	0.00	0.00

DISTANZE PARZIALI TERRENO	0.59 0.63 0.52 0.53 0.57 0.62 0.52 0.50 0.54 0.56 0.61 0.53 0.51 0.55 0.54 0.60 0.53 0.52 0.56 0.52 0.58 0.54 0.54 0.58 0.51 0.51 0.57 0.53 0.53
QUOTE TERRENO	974.28 974.37 974.44 974.56 974.66 974.63 974.71 974.79 974.89 974.93 974.98 975.05 975.12 975.17 975.26 975.33 975.30 975.37 975.48 975.51 975.55 975.64 975.65 975.77 975.86 975.91 975.95 976.02 976.03 976.01 976.16 976.25 976.29 976.39 976.50 976.60 976.65 976.73 976.79 976.85
QUOTE PROGETTO	975.16 975.77 976.48 976.98 976.98 976.98 976.98 976.98 976.48 976.30 975.92
DISTANZE PARZIALI PROGETTO	0.61 1.21 0.75 1.50 0.75 1.50 0.69 0.38

Tracciato - WTG_10
Sez. 3
Progr.: 0+045.00
Scala : 1:200
Q.Rif. : 970.00

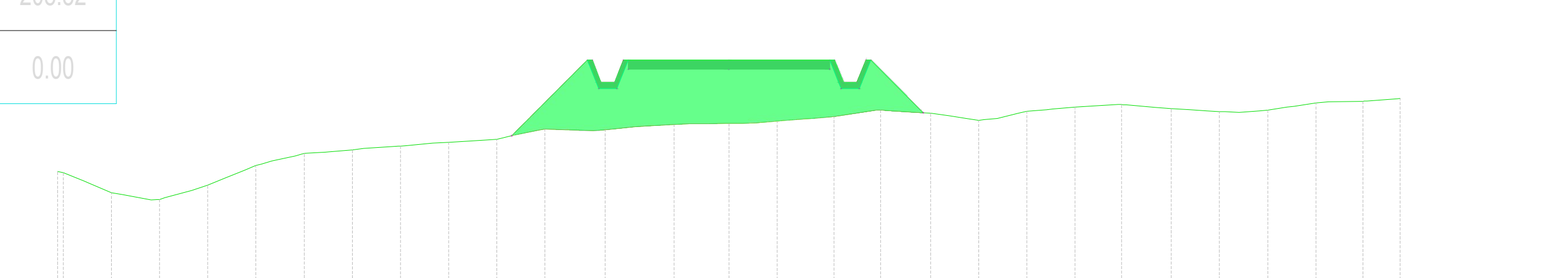

Materiali in progressiva 0+45.00		
Nome materiale	Area	Volume
Scavo	0.00	0.00
scavo	0.00	0.00
Riporto	10.19	208.82
riporto	0.00	0.00

DISTANZE PARZIALI TERRENO	0.48 0.52 0.64 0.60 0.51 0.51 0.65 0.61 0.50 0.51 0.66 0.63 0.50 0.68 0.64 0.69 0.66 0.70 0.68
QUOTE TERRENO	972.50 972.34 972.08 972.01 972.29 972.63 972.83 973.00 973.03 973.11 973.17 973.25 973.30 973.40 973.54 973.52 973.53 973.61 973.66 973.67 973.68 973.74 973.78 973.82 973.96 973.92 973.83 973.74 973.89 973.98 974.03 974.09 974.02 973.98 973.93 973.95 974.03 974.12 974.16 974.22
QUOTE PROGETTO	973.39 974.58 975.08 975.08 975.08 974.58 973.91
DISTANZE PARZIALI PROGETTO	1.69 0.20 0.20 2.25 2.25 0.20 0.20 1.17

Tracciato - WTG_10
Sez. 4
Progr.: 0+065.00
Scala : 1:200
Q.Rif. : 970.00

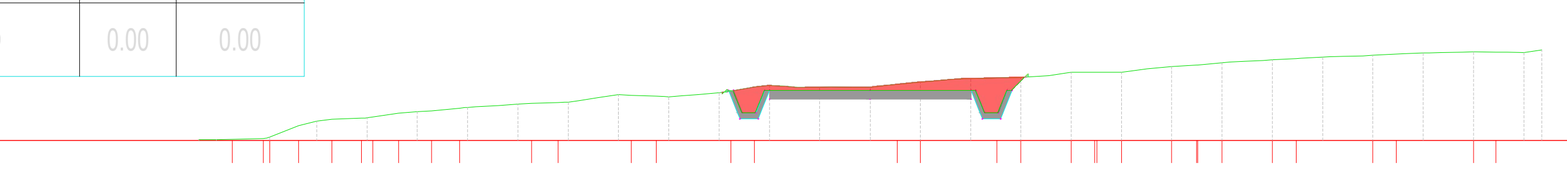

Materiali in progressiva 0+65.00		
Nome materiale	Area	Volume
Scavo	0.00	0.00
scavo	1.42	9.44
Riporto	0.01	69.85
riporto	0.00	0.00

DISTANZE PARZIALI TERRENO	0.70 0.65 0.66 0.57 0.63 0.59 0.56 0.52 0.51 0.53 0.52 0.55 0.56 0.54 0.54 0.52 0.50
QUOTE TERRENO	970.02 970.03 970.08 970.33 970.48 970.52 970.61 970.66 970.74 970.78 970.83 970.86 970.96 971.01 971.03 970.98 971.03 971.10 971.23 971.19 971.20 971.19 971.26 971.30 971.36 971.39 971.41 971.45 971.53 971.53 971.60 971.65 971.69 971.73 971.77 971.81 971.83 971.86 971.89 971.93 971.96 971.98 971.98 971.97 972.02
QUOTE PROGETTO	971.04 970.62 971.12 971.12 971.12 971.12 971.12 970.62 971.21 971.49
DISTANZE PARZIALI PROGETTO	0.74 1.51 0.73 1.51

Tracciato - WTG_10
Sez. 5
Progr.: 0+090.00
Scala : 1:200
Q.Rif. : 960.00

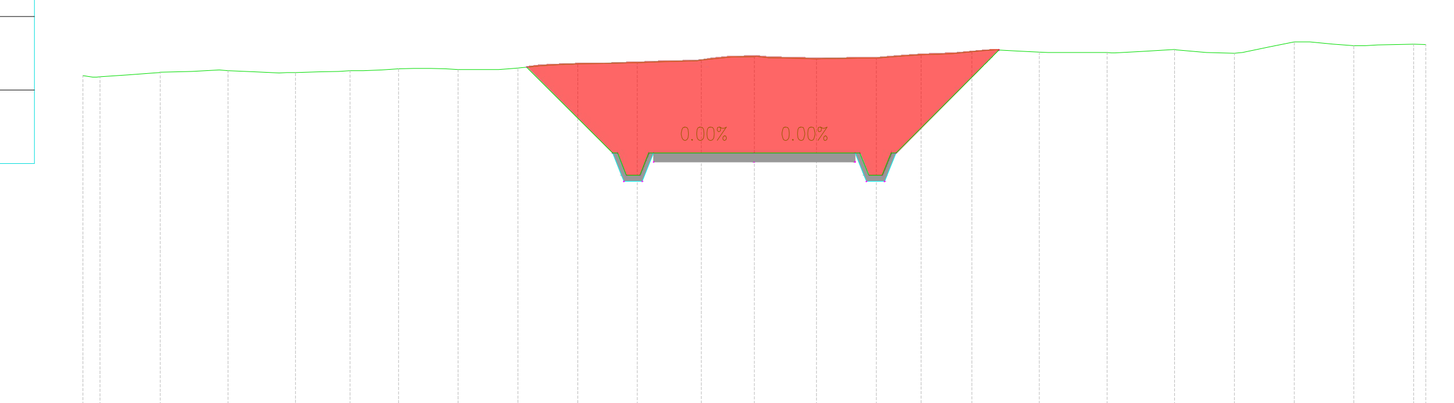

Materiali in progressiva 0+90.00		
Nome materiale	Area	Volume
Scavo	0.00	0.00
scavo	18.19	205.64
Riporto	0.00	0.06
riporto	0.00	0.00

DISTANZE PARZIALI TERRENO	0.63 0.57 0.70 0.62 0.61 0.53 0.51 0.50 0.57 0.59 0.67 0.61 0.66 0.66 0.52 0.56 0.52 0.54 0.61 0.62 0.71 0.68 0.63 0.62 0.54 0.52
QUOTE TERRENO	967.53 967.50 967.55 967.60 967.62 967.64 967.61 967.60 967.61 967.64 967.66 967.69 967.68 967.67 967.70 967.75 967.79 967.80 967.82 967.84 967.88 967.95 967.96 967.92 967.91 967.92 967.94 967.99 968.02 968.09 968.08 968.06 968.04 968.04 968.07 968.11 968.05 968.03 968.17 968.28 968.24 968.20 968.23 968.23
QUOTE PROGETTO	967.72 965.30 965.80 965.80 965.80 965.30 968.10
DISTANZE PARZIALI PROGETTO	1.92 0.20 0.20 2.25 2.25 0.20 0.20 2.30

Tracciato - WTG_10
Sez. 6
Progr.: 0+120.00
Scala : 1:200
Q.Rif. : 950.00

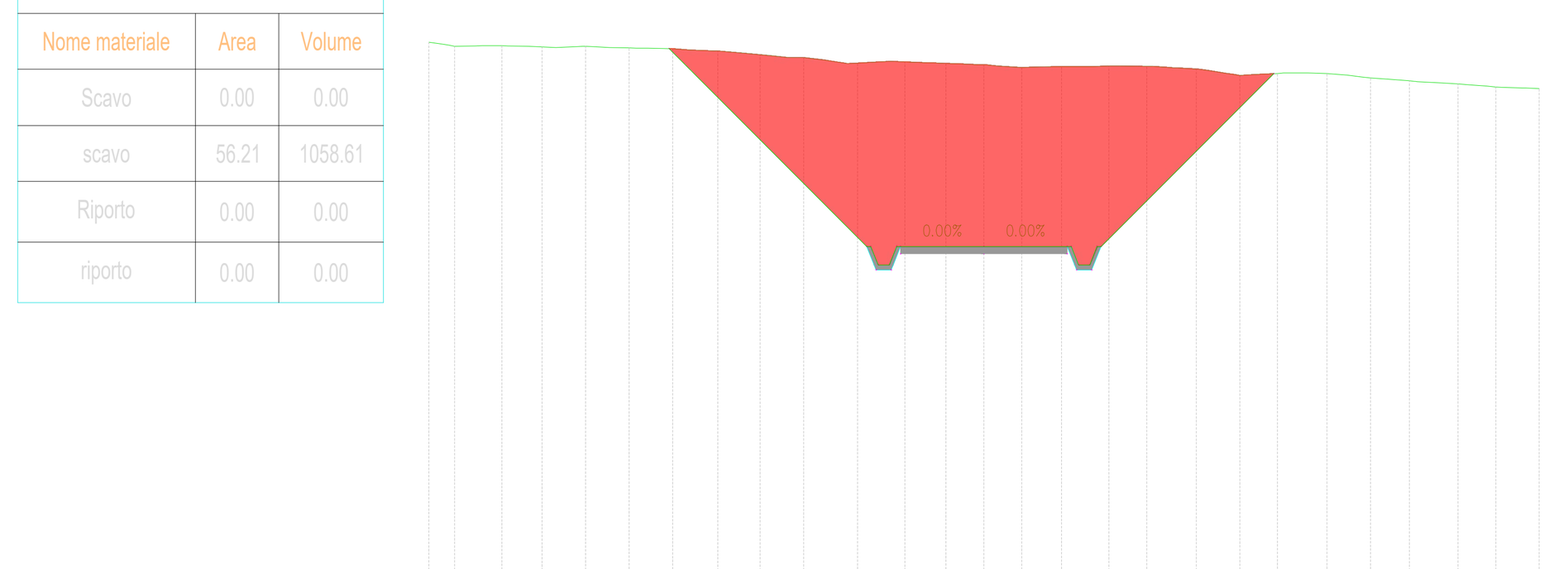

Materiali in progressiva 1+20.00		
Nome materiale	Area	Volume
Scavo	0.00	0.00
scavo	56.21	1058.61
Riporto	0.00	0.00
riporto	0.00	0.00

DISTANZE PARZIALI TERRENO	0.55 0.56 0.60 0.53 0.65 0.70 0.56 0.55 0.61 0.52 0.61 0.69 0.57 0.50 0.54 0.62 0.52 0.56 0.68 0.58
QUOTE TERRENO	964.44 964.34 964.35 964.35 964.33 964.30 964.34 964.30 964.29 964.28 964.24 964.21 964.15 964.08 964.03 963.94 963.88 963.91 963.91 963.88 963.86 963.83 963.77 963.78 963.79 963.79 963.80 963.79 963.75 963.72 963.60 963.57 963.62 963.60 963.60 963.55 963.48 963.40 963.34 963.30 963.24 963.21 963.19
QUOTE PROGETTO	964.44 964.34 964.35 964.35 964.33 964.30 964.34 964.30 964.29 964.28 964.24 964.21 964.15 964.08 964.03 963.94 963.88 963.91 963.91 963.88 963.86 963.83 963.77 963.78 963.79 963.79 963.80 963.79 963.75 963.72 963.60 963.57 963.62 963.60 963.60 963.55 963.48 963.40 963.34 963.30 963.24 963.21 963.19
DISTANZE PARZIALI PROGETTO	0.55 0.56 0.60 0.53 0.65 0.70 0.56 0.55 0.61 0.52 0.61 0.69 0.57 0.50 0.54 0.62 0.52 0.56 0.68 0.58

Tracciato - WTG_10
Sez. 7
Progr.: 0+145.12
Scala : 1:200
Q.Rif. : 950.00

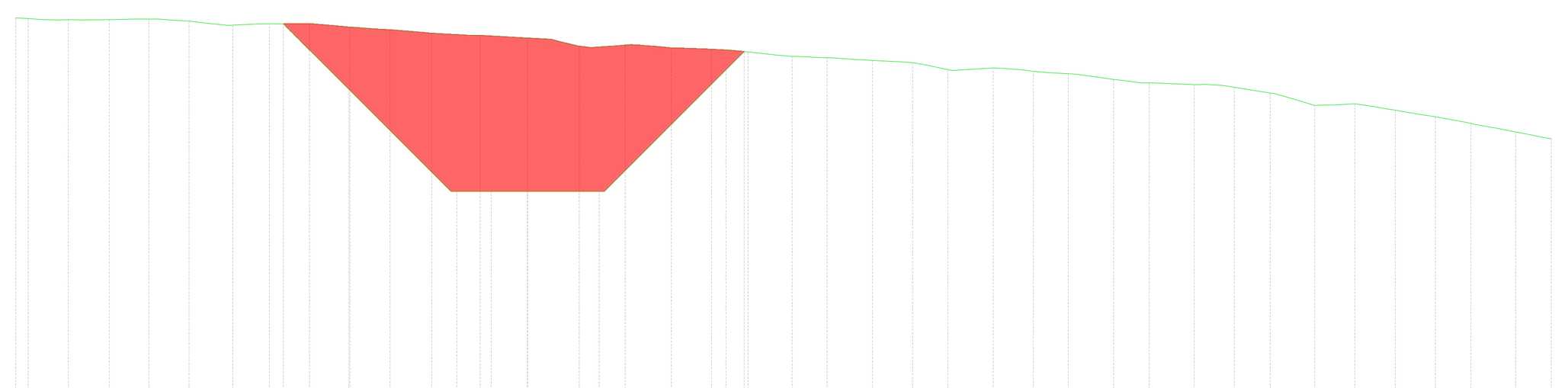

Materiali in progressiva 1+45.12		
Nome materiale	Area	Volume
Scavo	40.37	338.05
scavo	0.00	470.67
Riporto	0.00	0.00
riporto	0.00	0.00

DISTANZE PARZIALI TERRENO	0.68 0.71 0.55 0.56 0.60 0.53 0.63 0.70 0.50 0.55 0.62 0.52 0.58 0.68 0.57 0.52 0.53 0.63 0.51 0.54 0.67 0.58 0.56 0.52 0.65 0.50 0.50 0.65 0.51 0.58 0.59 0.50
QUOTE TERRENO	961.09 961.06 961.03 961.03 961.04 961.06 961.05 960.99 960.91 960.89 960.91 960.91 960.92 960.87 960.81 960.75 960.71 960.64 960.60 960.57 960.54 960.50 960.46 960.26 960.25 960.29 960.26 960.21 960.19 960.17 960.09 960.00 959.95 959.92 959.88 959.84 959.80 959.71 959.58 959.59 959.62 959.59 959.53 959.45 959.35 959.25 959.18 959.16 959.13 959.11 958.99 958.89 958.68 958.53 958.54 958.57 958.42 958.25 958.14 958.04 957.86 957.75 957.58
QUOTE PROGETTO	960.91 959.00 956.00 956.00 956.00 956.00 956.00 956.00 959.56 960.10
DISTANZE PARZIALI PROGETTO	1.92 3.00 0.62 1.47 3.56 0.54

Tracciato - WTG_10
Sez. 8
Progr.: 0+180.00
Scala : 1:200
Q.Rif. : 950.00

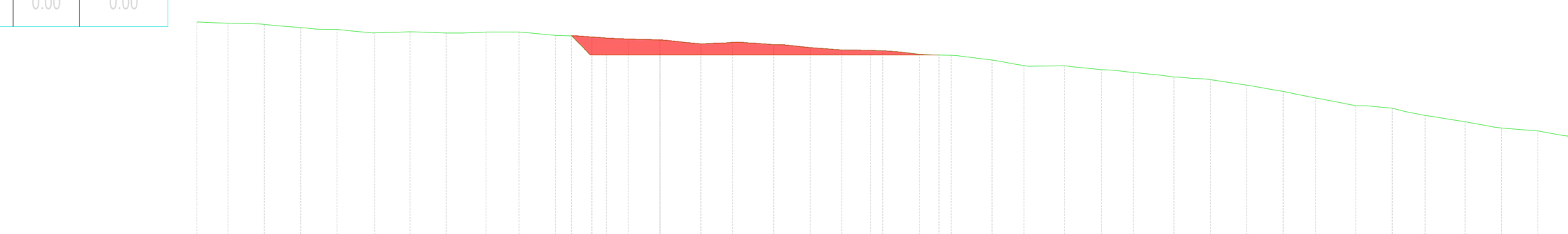

Materiali in progressiva 1+80.00		
Nome materiale	Area	Volume
Scavo	3.71	654.79
scavo	0.00	0.00
Riporto	0.00	0.00
riporto	0.00	0.00

DISTANZE PARZIALI TERRENO	0.57 0.60 0.53 0.65 0.70 0.56 0.55 0.61 0.52 0.56 0.69 0.57 0.51 0.54 0.63 0.51 0.55 0.67 0.49 0.58 0.55 0.52 0.64 0.50 0.50 0.50 0.66 0.51 0.59 0.59 0.51 0.66 0.50 0.49 0.50 0.64
QUOTE TERRENO	957.07 957.04 957.02 956.99 956.94 956.87 956.83 956.78 956.72 956.74 956.74 956.71 956.72 956.75 956.75 956.72 956.64 956.62 956.57 956.52 956.51 956.48 956.40 956.37 956.41 956.38 956.34 956.27 956.21 956.17 956.16 956.14 956.10 956.03 955.99 955.89 955.79 955.66 955.65 955.65 955.65 955.56 955.51 955.44 955.36 955.29 955.25 955.21 955.06 954.89 954.76 954.66 954.48 954.36 954.31 954.18 954.04 953.92 953.80 953.67 953.60 953.55 953.40 953.25
QUOTE PROGETTO	956.62 956.00 956.00 956.00 956.00 956.00
DISTANZE PARZIALI PROGETTO	0.57 1.73 6.81 1.83

Tracciato - WTG_10
Sez. 9
Progr.: 0+210.00
Scala : 1:200
Q.Rif. : 940.00

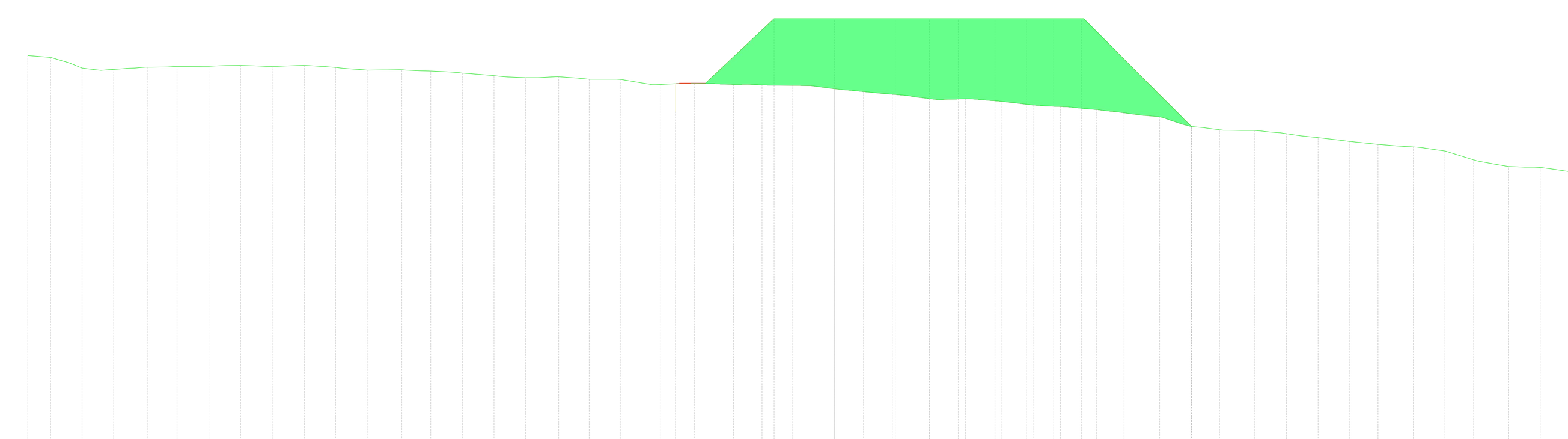

Materiali in progressiva 2+10.00		
Nome materiale	Area	Volume
Scavo	0.58	57.53
scavo	0.00	0.00
Riporto	0.00	0.00
riporto	42.85	428.65

DISTANZE PARZIALI TERRENO	0.72 0.71 0.54 0.58 0.59 0.54 0.69 0.72 0.55 0.56 0.60 0.53 0.64 0.70 0.56 0.55 0.62 0.52 0.59 0.69 0.57 0.51 0.53 0.63 0.51 0.54 0.67 0.58 0.55 0.52 0.64 0.50 0.50 0.66 0.51 0.58 0.59 0.50 0.66 0.51 0.49 0.51 0.64 0.52
QUOTE TERRENO	954.63 954.56 954.35 954.13 954.11 954.17 954.20 954.21 954.23 954.23 954.25 954.26 954.23 954.24 954.26 954.22 954.16 954.09 954.10 954.09 954.06 954.04 953.98 953.93 953.86 953.81 953.81 953.85 953.79 953.75 953.74 953.62 953.55 953.58 953.59 953.58 953.55 953.55 953.53 953.52 953.50 953.39 953.33 953.26 953.20 953.15 953.03 953.00 953.02 952.97 952.93 952.86 952.79 952.73 952.65 952.58 952.50 952.41 952.35 952.07 951.95 951.87 951.85 951.84 951.79 951.72 951.60 951.49 951.41 951.35 951.27 951.23 951.12 950.95 950.75 950.59 950.49 950.48 950.40 950.30 950.19 950.09 950.01 949.93
QUOTE PROGETTO	952.54 953.34 956.00 956.00 956.00 956.00 956.00 956.00 956.00 956.00 956.00 956.00 956.00 956.00 956.00 956.00 952.09
DISTANZE PARZIALI PROGETTO	0.83 2.84 1.40 0.85 0.94 1.31 1.27 3.99

Tracciato - WTG_10
Sez. 10
Progr.: 0+225.11
Scala : 1:200
Q.Rif. : 940.00

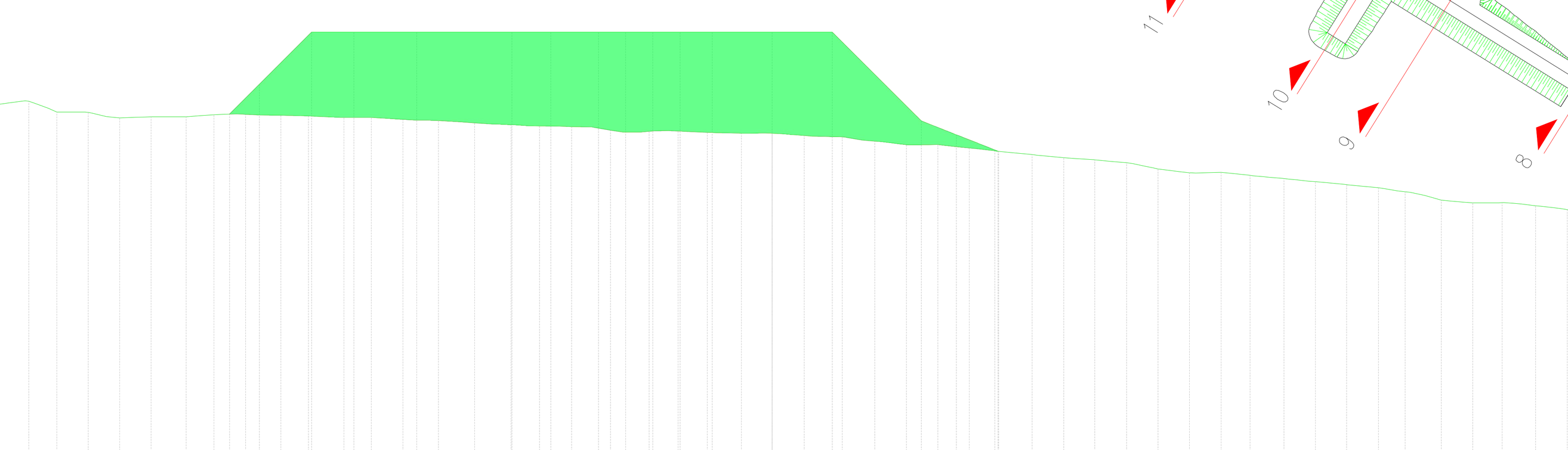

Materiali in progressiva 2+25.11		
Nome materiale	Area	Volume
Scavo	0.00	2.91
scavo	0.00	0.00
Riporto	0.00	0.00
riporto	83.30	936.05

DISTANZE PARZIALI TERRENO	0.59 0.58 0.51 0.66 0.49 0.50 0.65 0.52 0.55 0.58 0.67 0.54 0.51 0.63 0.53 0.52 0.57 0.69 0.59 0.52 0.62 0.55 0.70 0.64 0.53 0.60 0.56 0.55 0.71 0.69 0.54 0.59 0.58 0.54 0.71 0.72 0.55 0.57 0.59 0.54
QUOTE TERRENO	953.16 953.26 953.35 953.33 953.14 953.00 952.95 952.78 952.81 952.82 952.82 952.82 952.88 952.92 952.92 952.89 952.88 952.87 952.83 952.80 952.80 952.76 952.73 952.70 952.68 952.65 952.60 952.55 952.52 952.48 952.46 952.42 952.25 952.25 952.30 952.31 952.27 952.24 952.22 952.20 952.16 952.10 952.07 951.96 951.89 951.80 951.78 951.69 951.62 951.55 951.48 951.41 951.32 951.26 951.21 951.14 951.06 950.91 950.80 950.72 950.73 950.70 950.65 950.58 950.51 950.41 950.35 950.28 950.21 950.13 950.01 949.88 949.70 949.63 949.60 949.60 949.58 949.49 949.39 949.29
QUOTE PROGETTO	952.93 954.04 956.00 956.00 956.00 956.00 956.00 956.00 956.00 956.00 956.00 956.00 956.00 956.00 956.00 956.00 956.00 956.00 956.00 956.00 952.67 952.36 952.15 951.84 951.59
DISTANZE PARZIALI PROGETTO	1.12 1.96 1.59 2.35 2.60 0.65 0.91 0.55 0.82 1.20 1.68 0.57 2.25 3.33 0.79 0.53 0.55 0.62

Tracciato - WTG_10
Sez. 11
Progr.: 0+252.45
Scala : 1:200
Q.Rif. : 940.00

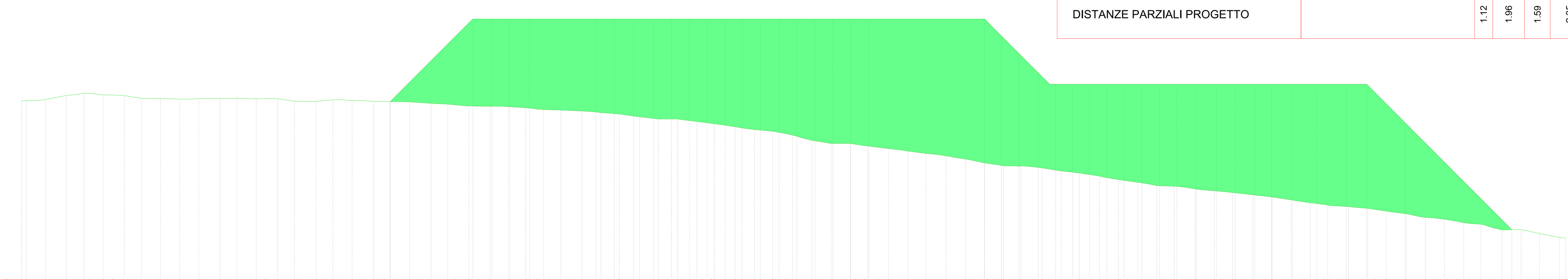

Materiali in progressiva 2+52.45		
Nome materiale	Area	Volume
Scavo	0.00	0.00
scavo	0.00	0.00
Riporto	0.00	0.00
riporto	414.92	6235.44

DISTANZE PARZIALI TERRENO	0.49 0.51 0.66 0.50 0.59 0.58 0.51 0.66 0.50 0.65 0.52 0.56 0.58 0.67 0.54 0.51 0.63 0.53 0.52 0.57 0.69 0.59 0.62 0.54 0.57 0.69 0.61 0.52 0.62 0.54 0.57 0.69 0.61 0.52 0.62 0.55 0.57 0.69 0.61 0.52 0.61 0.55 0.57 0.69 0.61 0.52 0.61 0.55 0.56 0.69 0.62 0.52 0.61 0.55 0.56 0.69 0.62 0.52 0.61 0.55 0.48 0.56 0.69 0.62
QUOTE TERRENO	950.99 950.99 951.03 951.15 951.30 951.38 951.45 951.35 951.34 951.27 951.18 951.13 951.12 951.09 951.11 951.13 951.13 951.14 951.13 951.10 951.12 951.11 951.00 950.95 950.95 951.04 951.00 951.00 950.95 950.94 950.93 950.91 950.87 950.82 950.79 950.74 950.67 950.65 950.65 950.62 950.58 950.47 950.43 950.42 950.39 950.36 950.29 950.22 950.16 950.06 949.98 949.88 949.86 949.76 949.67 949.59 949.49 949.38 949.25 949.17 949.12 948.98 948.81 948.61 948.47 948.36 948.31 948.22 948.13 948.05 947.94 947.83 947.75 947.67 947.56 947.44 947.31 947.16 947.05 946.98 946.97 946.94 946.86 946.72 946.62 946.55 946.44 946.30 946.17 946.06 945.97 945.85 945.76 945.74 945.67 945.57 945.47 945.41 945.35 945.26 945.17 945.10 944.99 944.90 944.77 944.68 944.60 944.52 944.48 944.40 944.30 944.21 944.10 943.99 943.84 943.79 943.70 943.58 943.45 943.40 943.23 943.05 943.06 942.98 942.82 942.68 942.59
QUOTE PROGETTO	950.93 955.68 956.00 955.39 954.72 954.14 953.52 952.91 952.00 949.63 943.06
DISTANZE PARZIALI PROGETTO	4.75 4.09 0.51 0.53 0.52 0.52 0.55 0.51 7.02 0.44 0.50 0.37 0.67 0.63 0.99 1.08 0.96 0.53 0.67 1.15 0.90 2.37 6.57

WTG_10
Scala : 1:1000

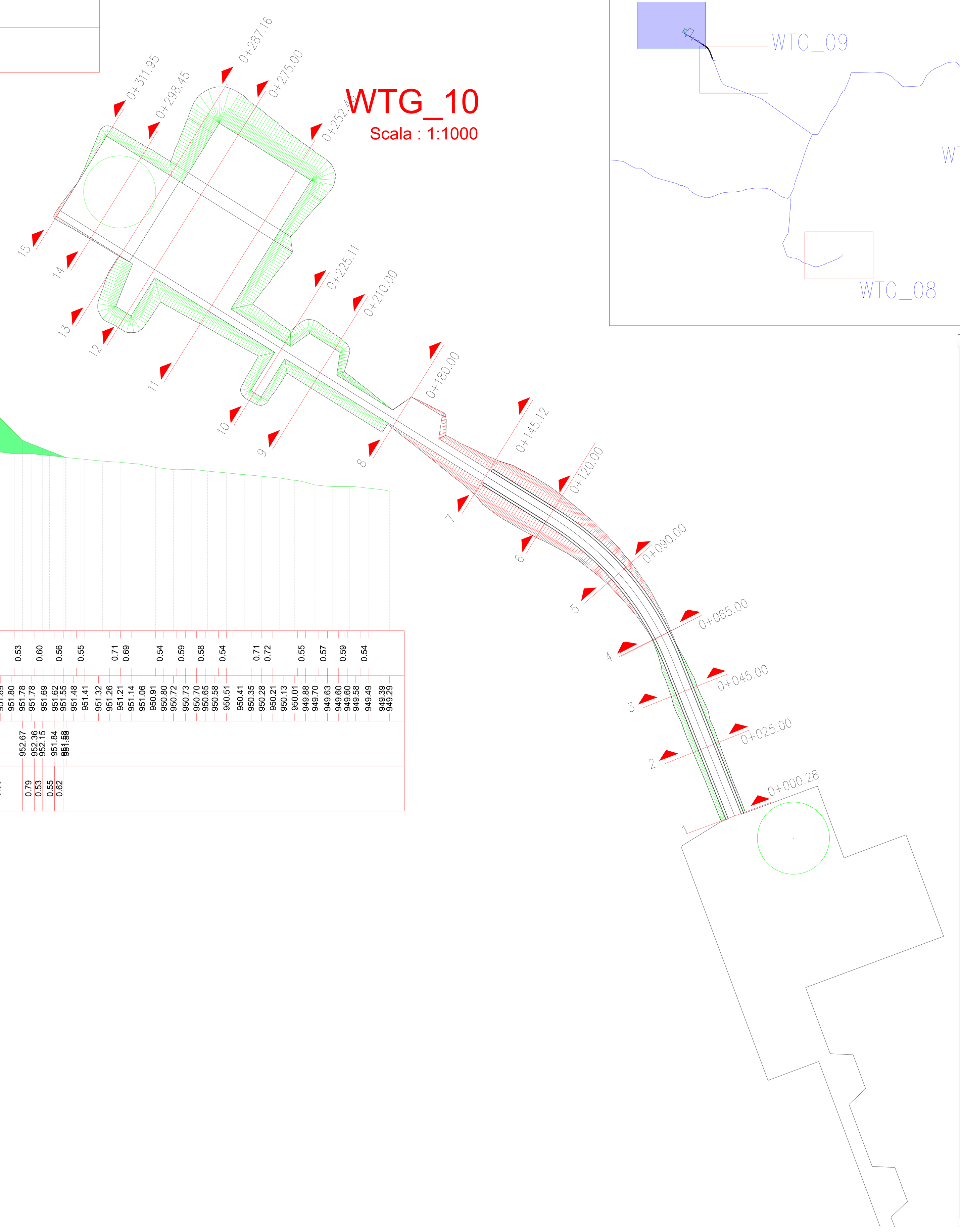

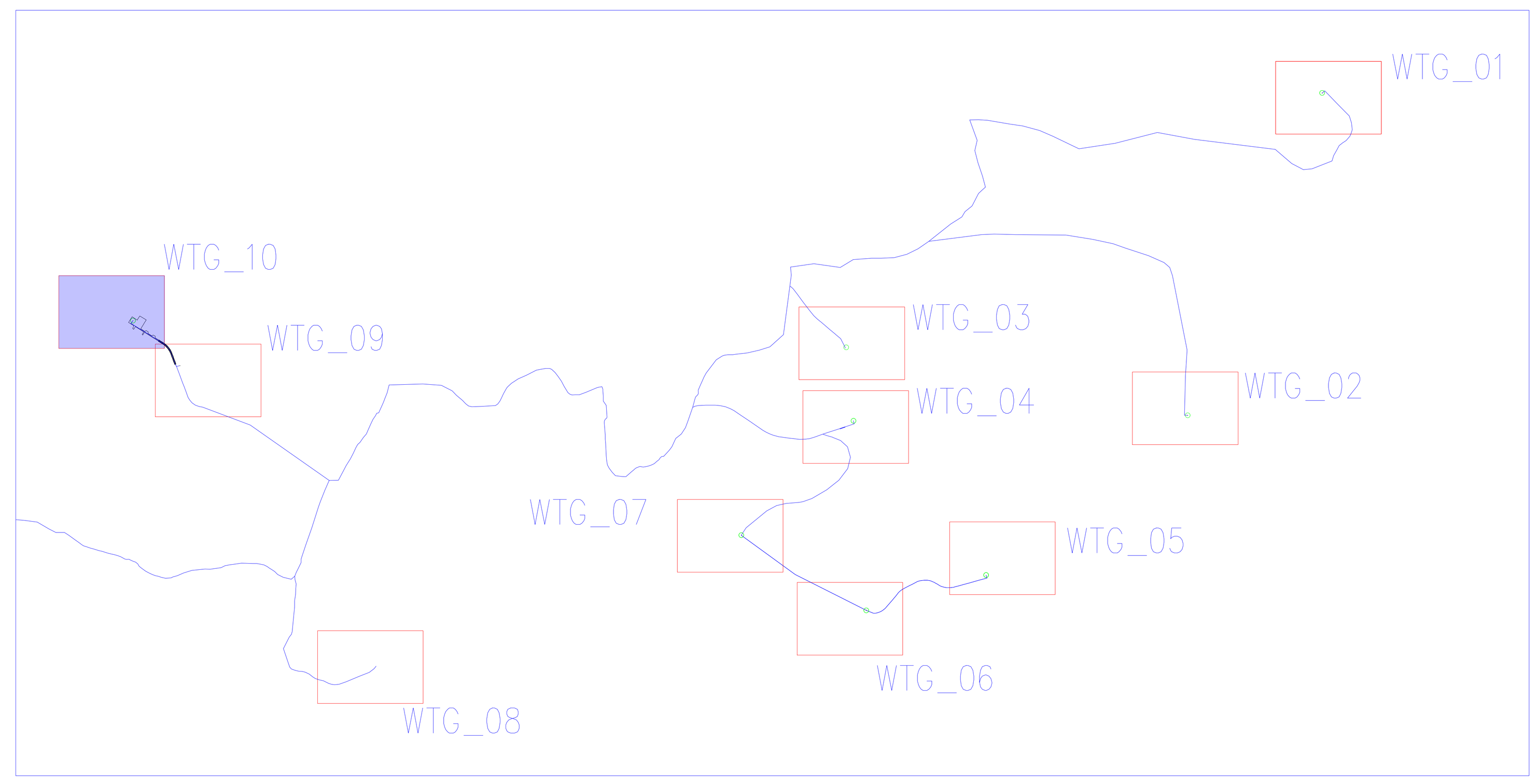

REGIONE CAMPANIA · PROVINCIA DI AVELLINO · COMUNE DI CONZA DELLA CAMPANIA · PROVINCIA DI SALERNO · COMUNE DI SANTOMENNA · COMUNE DI CASTELNUOVO DI CONZA · REGIONE BASILICATA · PROVINCIA DI POTENZA · COMUNE DI PESCOPAGANO

OGGETTO:

PROGETTO DEFINITIVO

"IMPIANTO DI PRODUZIONE DI ENERGIA ELETTRICA DA FONTE EOLICA NEL COMUNE DI PESCOPAGANO (PZ) DENOMINATO "SAETTA" DI POTENZA NOMINALE PARI A 72 MW

ELABORATO:

SEZIONI TRASVERSALI DI PROGETTO: MONTAGGIO

PROPONENTE:

W.E.B
WEB ITALIA ENERGIE RINNOVABILI S.R.L.
Via Leonardo da Vinci n.15
39100 Bolzano (BZ)
C.F.: 10171591000
Rappresentante impresa: Kainz Reinhard

PROGETTAZIONE:

Gruppo di Lavoro:
Geol. Raffaele Nardone
Ing. Antonio Romano
Dott.Arch. Martina Lo Vaglio
Ing. Michele Martoccia
Dott.Ing. Donatella Guglielmi
Dott.For. Nicoletta Tedesco
Geom. Gerardo Gioioso

EGM PROJECT
VIA VERRASTRO 15/A
85100- POTENZA (PZ)
www.egmproject.it
egmproject@pec.it
Direttore Tecnico
Ing. Carmen Martone

Amministratore: Nunzio Russoniello
Responsabile tecnico: Samanta Petrozzino
EPF s.r.l.
VIA CESARE BATTISTI, 116
83053 - S. ANDREA DI CONZA (AV)

Livello prog.	Cat. opera	Numero elaborato	Tipo elaborato	N° foglio	Tot. fogli	Nome file	Scala
PD		A.16.a.17.10.a.1	D			A.16.a.17.10.a.1_ Sezioni_montaggio	

REV.	DATA	DESCRIZIONE	ESEGUITO	VERIFICATO	APPROVATO
00	Maggio 2024	EMISSIONE		Ing. Carmen Martone	