LIVELLETTE	L=72.86m i=-4.00% Δh=-2.91m					
NUMERI	1	2	3	4	5	6
DISTANZE PROGRESSIVE	0+000.00	0+020.00	0+040.00	0+060.00	0+070.00	0+082.08
QUOTE TERRENO	1073.13	1072.36	1069.73	1066.68	1065.10	1063.28
QUOTE PROGETTO	1073.13	1071.71	1070.91	1070.11	1069.71	1069.23
SCOSTAMENTO ALTIMETRICO	0.00	-0.64	1.18	3.44	4.61	5.95

Profilo altimetrico
Scala : 1:1000
Q.Rif. : 1060.00

-11.69% R=30 -4.00%

Firmato digitalmente da:
MARTONE CARMEN
Firmato il 20/05/2024 12:30
Seriale Certificato: 8474743
Valido dal 28/03/2024 al 28/03/2026
InfoCamere Qualified Electronic Signature CA

Tracciato - area cantiere
Sez. 1
Progr.: 0+000.00
Scala : 1:200
Q.Rif. : 1070.00



DISTANZE PARZIALI TERRENO	0.78 2.15 0.84 1.93 1.87 0.82 2.08 0.90 2.47 1.32 3.03 0.77 0.85 2.61 1.99 1.81 3.28 3.46 1.51 2.29 1.57 1.60 0.63 1.44 2.36 1.03 2.63 2.69 1.11 2.54 1.26 0.55 1.40 1.12 0.74 2.21 1.59 3.64 3.56 1.73 2.07 2.33 1.06 0.95 2.85 1.24 2.55 0.62 2.28 0.90 2.05 1.75 0.76 1.94 1.09 2.42 1.38 3.15 0.64 0.72 2.80 1.94 1.86 3.09 0.51 1.84
QUOTE TERRENO	1074.46 1074.52 1074.60 1074.60 1074.55 1074.41 1074.34 1074.26 1074.20 1074.22 1074.18 1074.07 1074.01 1073.98 1073.83 1073.79 1073.85 1074.00 1074.00 1073.72 1073.60 1073.56 1073.61 1073.63 1073.62 1073.58 1073.49 1073.43 1073.36 1073.34 1073.32 1073.33 1073.33 1073.32 1073.22 1073.13 1073.08 1072.92 1072.91 1072.87 1072.78 1072.73 1072.66 1072.53 1072.48 1072.49 1072.57 1072.57 1072.40 1072.34 1072.15 1072.15 1072.22 1072.28 1072.27 1072.09 1072.01 1071.72 1071.72 1071.92 1071.95 1071.86 1071.55 1071.34 1071.36 1071.54 1071.56 1071.51 1071.40
QUOTE PROGETTO	1074.23 1072.63 1073.13 1073.13 1073.13 1072.63 1071.52
DISTANZE PARZIALI PROGETTO	1.10 0.20 0.20 47.13 47.87 0.20 0.20 1.61

Materiali in progressiva 0+00.00		
Nome materiale	Area	Volume
Sterro	27.62	0.00
Riporto	35.89	0.00

Tracciato - area cantiere
Sez. 2
Progr.: 0+020.00
Scala : 1:200
Q.Rif. : 1060.00

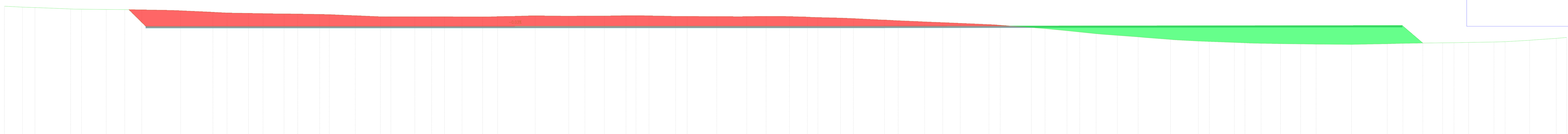

DISTANZE PARZIALI TERRENO	1.93 1.33 3.04 0.75 0.84 2.63 1.99 1.81 3.26 3.45 1.51 2.29 1.55 1.62 0.63 1.45 2.35 1.02 2.61 2.68 1.12 2.55 1.24 0.54 1.38 1.87 2.20 1.60 3.66 3.58 1.72 2.08 2.31 1.07 0.96 2.84 1.24 2.56 0.60 2.30 0.90 2.07 1.73 0.76 1.93 1.11 2.41 1.38 3.17 0.70 2.82 1.93 1.86 3.06 0.53 3.32 1.45 2.35 1.36 1.75 0.69 1.58 2.22 0.97 2.47 2.63 1.17 2.68 1.12 1.25 2.06 2.15 1.65 3.78 3.77 1.67 2.13 2.11 1.21 1.09 2.71 1.18 2.61 2.44 0.96
QUOTE TERRENO	1073.83 1073.73 1073.69 1073.57 1073.52 1073.51 1073.48 1073.47 1073.44 1073.37 1073.35 1073.18 1073.11 1073.07 1073.05 1073.02 1073.01 1072.99 1072.96 1072.93 1072.82 1072.71 1072.70 1072.70 1072.71 1072.70 1072.70 1072.69 1072.68 1072.72 1072.81 1072.77 1072.78 1072.79 1072.82 1072.81 1072.81 1072.75 1072.75 1072.72 1072.72 1072.71 1072.73 1072.75 1072.74 1072.73 1072.67 1072.63 1072.56 1072.51 1072.36 1072.32 1072.29 1072.16 1072.09 1072.01 1071.87 1071.85 1071.81 1071.55 1071.44 1071.22 1071.07 1070.90 1070.84 1070.71 1070.56 1070.47 1070.28 1070.11 1070.06 1069.97 1069.92 1069.87 1069.83 1069.80 1069.77 1069.75 1069.82 1069.87 1069.90 1069.93 1069.94 1069.97 1070.01 1070.05 1070.20 1070.41 1070.49 1070.50
QUOTE PROGETTO	1073.46 1071.69 1071.71 1071.78 1070.93 1069.90
DISTANZE PARZIALI PROGETTO	1.81 78.84 55.25 1.00 0.42 0.79

Materiali in progressiva 0+20.00		
Nome materiale	Area	Volume
Sterro	94.88	1158.01
Riporto	61.26	960.22

Tracciato - area cantiere
Sez. 3
Progr.: 0+040.00
Scala : 1:200
Q.Rif. : 1060.00

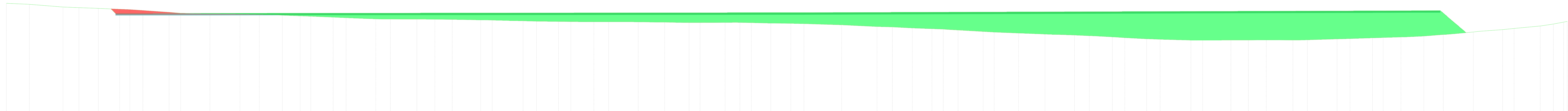

DISTANZE PARZIALI TERRENO	2.14 3.60 1.71 2.08 2.29 1.09 0.98 2.82 1.23 2.57 0.58 2.31 0.91 2.08 1.72 0.75 1.91 1.13 2.41 1.39 3.18 0.62 0.69 2.84 1.93 1.87 3.04 0.54 3.31 1.45 2.35 1.34 1.77 0.69 1.59 2.21 0.96 2.46 2.62 1.18 2.69 1.11 1.23 2.08 2.14 1.42 3.79 3.79 1.66 2.14 2.09 1.22 1.10 2.70 1.18 2.62 2.45 0.96 2.20 1.60 0.70 1.78 1.32 2.35 1.44 3.30 0.55 3.03 1.87 1.92 2.85 0.68 0.61 3.19 1.39 2.41 1.14 1.91 0.75 1.71 2.09 0.91 2.32 0.56 2.57 1.23 2.81 0.98 1.09
QUOTE TERRENO	1071.92 1071.81 1071.52 1071.46 1071.38 1071.28 1071.21 1071.15 1070.96 1070.86 1070.81 1070.81 1070.78 1070.76 1070.72 1070.67 1070.65 1070.57 1070.53 1070.43 1070.37 1070.26 1070.23 1070.23 1070.22 1070.22 1070.20 1070.14 1070.14 1070.12 1070.04 1070.00 1069.98 1069.96 1069.94 1069.94 1069.94 1069.94 1069.93 1069.90 1069.86 1069.86 1069.87 1069.88 1069.85 1069.80 1069.77 1069.73 1069.61 1069.43 1069.39 1069.28 1069.20 1069.15 1069.06 1068.90 1068.84 1068.73 1068.62 1068.59 1068.52 1068.45 1068.42 1068.32 1068.24 1068.12 1068.07 1067.98 1067.97 1067.97 1067.99 1067.99 1068.00 1067.99 1067.99 1068.01 1068.11 1068.15 1068.22 1068.25 1068.31 1068.33 1068.41 1068.58 1068.64 1068.85 1068.91 1069.10 1069.23 1069.49 1069.64 1069.91 1069.99
QUOTE PROGETTO	1071.32 1070.83 1070.91 1071.14 1070.07 1068.78
DISTANZE PARZIALI PROGETTO	0.50 73.86 68.26 1.25 0.39 1.12

Materiali in progressiva 0+40.00		
Nome materiale	Area	Volume
Sterro	1.99	737.36
Riporto	217.15	2624.95

Tracciato - area cantiere
Sez. 4
Progr.: 0+060.00
Scala : 1:200
Q.Rif. : 1060.00

DISTANZE PARZIALI TERRENO	2.82 0.56 3.30 1.44 2.36 1.32 1.78 0.70 1.60 2.20 0.96 2.44 2.62 1.18 2.70 1.09 1.22 2.10 2.14 1.66 3.78 3.79 1.65 2.14 2.07 1.24 1.11 2.69 1.17 2.63 2.47 0.97 2.21 1.58 0.69 1.76 1.34 2.35 1.45 3.32 0.53 3.05 1.86 1.93 2.83 0.69 0.62 3.18 1.39 2.41 1.12 1.92 0.75 1.72 2.07 0.90 2.31 0.59 2.56 1.23 2.83 0.97 1.08 2.29 2.08 1.72 3.59 3.67 1.60 2.20 1.88 1.38 0.54 1.24 2.56 1.12 2.68 2.60 1.02 2.34 0.70
QUOTE TERRENO	1069.33 1069.14 1069.11 1069.08 1068.98 1068.92 1068.83 1068.77 1068.70 1068.64 1068.52 1068.36 1068.28 1068.16 1068.05 1068.03 1067.99 1067.97 1067.93 1067.87 1067.80 1067.75 1067.67 1067.70 1067.69 1067.59 1067.51 1067.44 1067.40 1067.29 1067.25 1067.07 1066.92 1066.90 1066.86 1066.83 1066.83 1066.83 1066.83 1066.83 1066.87 1066.96 1066.96 1066.92 1066.68 1066.61 1066.56 1066.55 1066.54 1066.54 1066.52 1066.50 1066.44 1066.42 1066.37 1066.33 1066.25 1066.18 1066.16 1066.07 1066.05 1065.98 1065.96 1065.92 1065.90 1065.91 1065.92 1065.96 1065.99 1066.19 1066.52 1066.65 1066.78 1066.85 1066.91 1066.94 1067.00 1067.17 1067.27 1067.51 1067.77 1067.87 1068.13 1068.21
QUOTE PROGETTO	1068.74 1069.98 1070.11 1070.21 1069.30 1068.75 1067.91 1067.26
DISTANZE PARZIALI PROGETTO	1.28 68.88 56.91 1.23 0.56 1.00 0.77

Materiali in progressiva 0+60.00		
Nome materiale	Area	Volume
Sterro	0.00	13.25
Riporto	402.62	6103.05

Tracciato - area cantiere
Sez. 5
Progr.: 0+070.00
Scala : 1:200
Q.Rif. : 1060.00

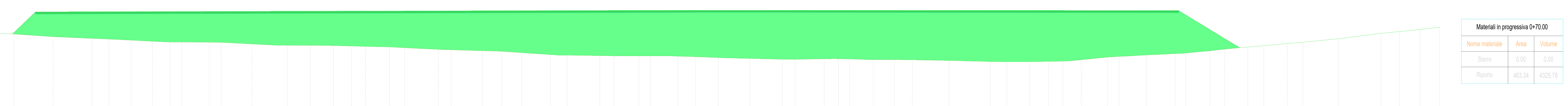

DISTANZE PARZIALI TERRENO	2.71 1.09 1.21 2.11 2.13 1.67 3.77 3.78 1.65 2.15 2.06 1.25 1.12 2.68 1.17 2.63 2.47 0.97 2.22 1.58 0.69 1.76 1.35 2.35 1.45 3.32 0.53 3.06 1.87 1.93 2.82 0.70 0.63 3.17 1.38 2.41 1.11 1.93 0.76 1.73 2.07 0.77 2.30 0.60 2.56 1.24 2.83 0.96 1.07 2.30 2.08 1.72 3.58 3.66 1.60 2.20 1.87 1.38 0.54 1.24 2.56 1.12 2.68 2.61 1.02 2.34 1.45 0.63 1.62 1.55 2.29 1.51 3.45 3.25 1.81 1.99 1.92
QUOTE TERRENO	1068.10 1068.07 1067.81 1067.68 1067.63 1067.55 1067.47 1067.40 1067.14 1066.97 1066.90 1066.80 1066.69 1066.62 1066.62 1066.60 1066.59 1066.43 1066.30 1066.31 1066.30 1066.29 1066.27 1066.23 1066.19 1066.14 1066.06 1065.90 1065.88 1065.86 1065.77 1065.71 1065.58 1065.39 1065.34 1065.33 1065.30 1065.27 1065.27 1065.27 1065.27 1065.24 1065.18 1065.10 1065.07 1065.02 1065.00 1064.94 1064.94 1064.98 1064.99 1064.97 1064.90 1064.90 1064.89 1064.82 1064.72 1064.70 1064.70 1064.73 1064.75 1064.78 1064.89 1065.15 1065.21 1065.35 1065.48 1065.54 1065.76 1065.93 1065.99 1066.13 1066.27 1066.48 1066.60 1066.94 1067.00 1067.46 1067.64 1067.84 1068.07
QUOTE PROGETTO	1067.40 1068.83 1069.55 1069.71 1069.68 1068.97 1068.35 1067.78 1067.40 1066.72 1066.06
DISTANZE PARZIALI PROGETTO	1.49 0.74 66.40 44.76 1.16 0.72 0.66 0.64 0.99 0.89

Materiali in progressiva 0+70.00		
Nome materiale	Area	Volume
Sterro	0.00	0.00
Riporto	463.24	4325.78

Tracciato - area cantiere
Sez. 6
Progr.: 0+082.08
Scala : 1:200
Q.Rif. : 1060.00



DISTANZE PARZIALI TERRENO	0.54 2.56 0.59 2.31 0.90 2.07 1.73 0.75 1.92 1.12 2.41 1.39 3.17 0.62 0.69 2.83 1.93 1.87 3.05 0.53 3.32 1.45 2.35 1.35 1.76 0.69 1.58 2.22 0.97 2.47 2.63 1.17 2.68 1.11 1.24 2.07 2.14 1.65 3.79 3.78 1.07 0.59 2.14 2.10 1.22 1.09 2.71 1.18 2.62 2.44 0.96 2.20 1.60 0.70 1.78 1.31 2.36 1.44 3.30 0.50 0.56 3.02 1.88 1.92 2.86 0.67
QUOTE TERRENO	1066.43 1066.41 1066.27 1066.23 1066.08 1066.02 1065.89 1065.78 1065.74 1065.66 1065.61 1065.50 1065.41 1065.20 1065.14 1065.10 1064.92 1064.79 1064.79 1064.81 1064.81 1064.79 1064.65 1064.58 1064.53 1064.51 1064.47 1064.45 1064.38 1064.29 1064.23 1064.17 1064.12 1064.04 1063.88 1063.79 1063.74 1063.67 1063.57 1063.55 1063.51 1063.32 1063.28 1063.25 1063.24 1063.23 1063.23 1063.23 1063.26 1063.28 1063.29 1063.31 1063.30 1063.31 1063.32 1063.34 1063.39 1063.42 1063.53 1063.65 1063.87 1063.90 1063.94 1064.03 1064.25 1064.52 1064.84 1064.92 1065.00
QUOTE PROGETTO	1065.85 1066.52 1067.97 1068.72 1069.03 1069.23 1069.03 1068.31 1067.64 1067.25 1066.73 1066.16 1065.36 1064.41 1064.17
DISTANZE PARZIALI PROGETTO	0.43 1.51 0.78 1.00 1.00 1.00 1.00 1.00 1.00 1.00 1.00 1.00 1.00 1.00 1.00 1.00 1.00 1.00 1.00 1.00 1.00 1.00 1.00 1.00 1.00 1.00 1.00 1.00 1.00 1.00 1.00 1.00 1.00 1.00 1.00 1.00 1.00 1.00 1.00 1.00 1.00 1.00 1.00 1.00 1.00 1.00 1.00 1.00 1.00 1.00 1.00 1.00 1.00 1.00 1.00 1.00 1.00 1.00 1.00 1.00 1.00 1.00 1.00 1.00 1.00 1.00 0.98 1.00 1.00 1.00 1.00 1.00 1.00 1.00 1.00 1.00 1.00 1.00 1.00 1.00 1.00 1.00 1.00 1.00 1.00 1.00 1.00 1.00 1.00 1.00 1.00 1.00 1.00 1.00 1.00 1.00 0.99 0.89 0.45 0.85 0.69 0.96 1.23

Materiali in progressiva 0+82.08		
Nome materiale	Area	Volume
Sterro	0.00	0.00
Riporto	492.16	5771.08

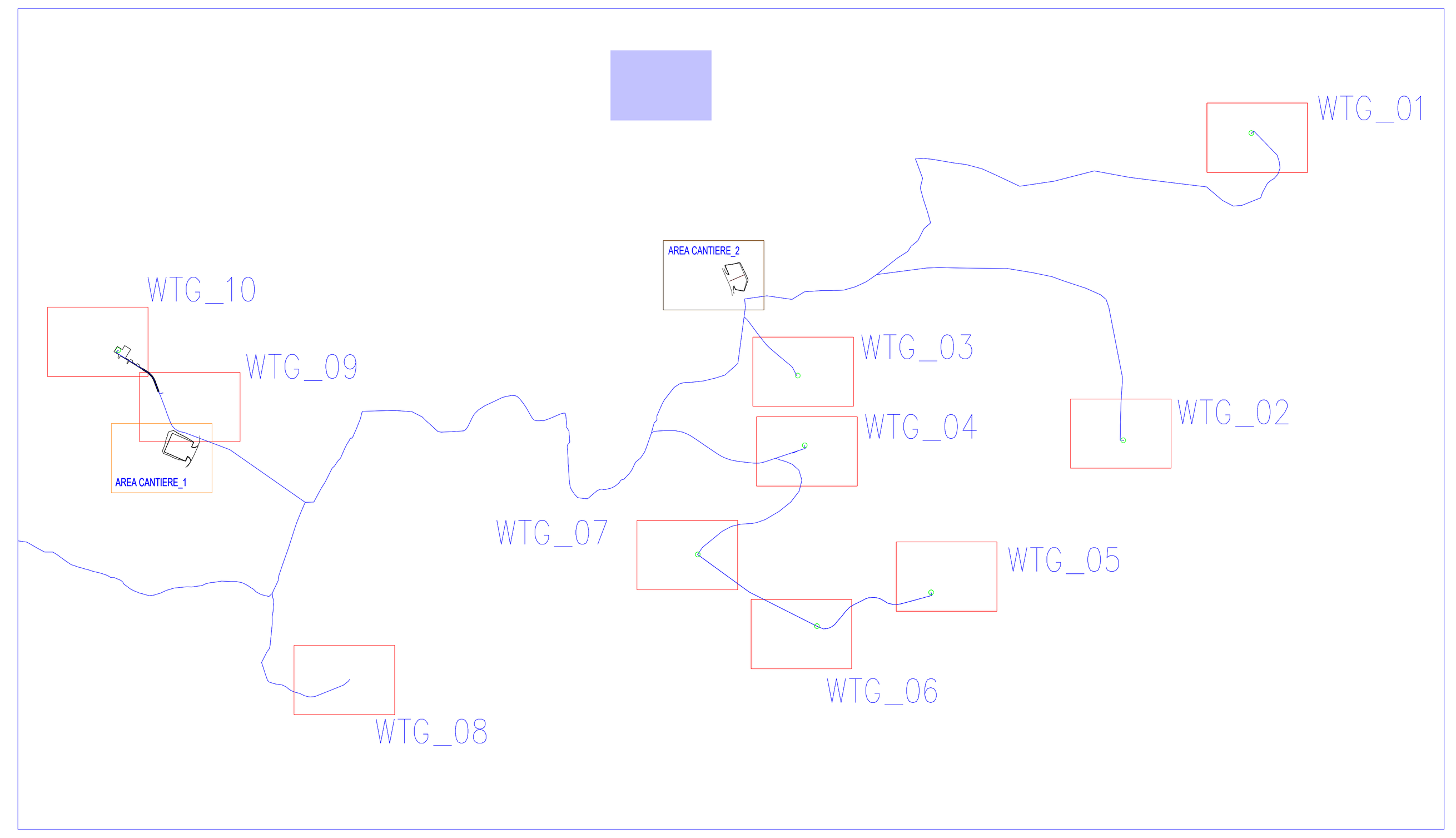

AREA CANTIERE _2
Scala : 1:1000

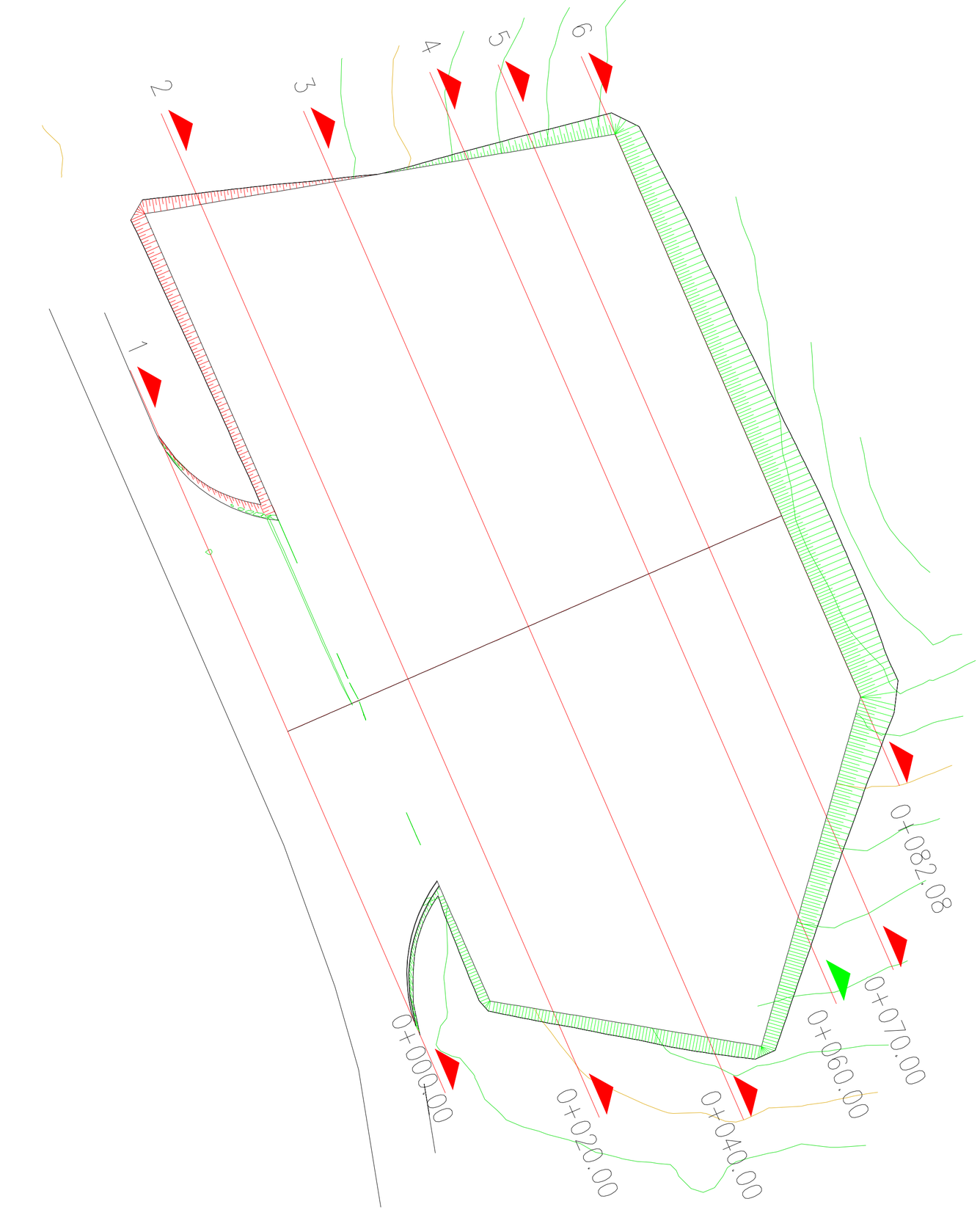

REGIONE CAMPANIA | PROVINCIA DI AVELLINO | COMUNE DI CONZA DELLA CAMPANIA | PROVINCIA DI SALERNO | COMUNE DI SANTOMENNA | COMUNE DI CASTELNUOVO DI CONZA | REGIONE BASILICATA | PROVINCIA DI POTENZA | COMUNE DI PESCOPAGANO

OGGETTO:

PROGETTO DEFINITIVO

"IMPIANTO DI PRODUZIONE DI ENERGIA ELETTRICA DA FONTE EOLICA NEL COMUNE DI PESCOPAGANO (PZ) DENOMINATO "SAETTA" DI POTENZA NOMINALE PARI A 72 MW

ELABORATO:

VIABILITA' DI ACCESSO CANTIERE_2

PROPONENTE:

W.E.B
WEB ITALIA ENERGIE RINNOVABILI S.R.L.
Via Leonardo da Vinci n.15
39100 Bolzano (BZ)
C.F: 10171591000
Rappresentante impresa: Kainz Reinhard

PROGETTAZIONE:

Gruppo di Lavoro:
Geol. Raffaele Nardone
Ing. Antonio Romano
Dott.Arch. Martina Lo Vaglio
Ing. Michele Martoccia
Dott.Ing. Donatella Guglielmi
Dott.For. Nicoletta Tedesco
Geom. Gerardo Gioioso

EGM PROJECT
VIA VERRASTRO 15/A
85100- POTENZA (PZ)
www.egmproject.it
egmproject@pec.it
Direttore Tecnico
Ing. Carmen Martone

Amministratore: Nunzio Russoniello
Responsabile tecnico: Samanta Petrozzino

EPF s.r.l.
VIA CESARE BATTISTI, 116
83053 - S. ANDREA DI CONZA (AV)

Livello prog.	Cat. opera	Numero elaborato	Tipo elaborato	N° foglio	Tot. fogli	Nome file	Scala
PD		A.16.a.17.11.3.1	D			A.16.a.17.11.3.1_ Accesso_area_ cantiere_2	1:1000 1:200

REV.	DATA	DESCRIZIONE	ESEGUITO	VERIFICATO	APPROVATO
00	Maggio 2024	EMISSIONE			