Firmato digitalmente da:
MARCONE CARMEN
Firmato il 20/06/2024 16:39
Seriale Certificato: 6828283
Valido dal 28/03/2024 al 28/03/2026
InfoCamere Qualified Electronic Signature CA

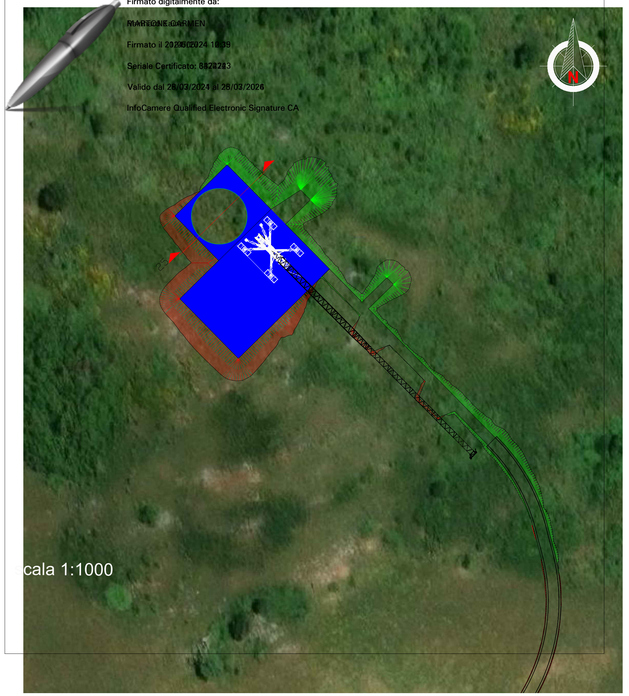

DETTAGLIO TERRE ARMATE

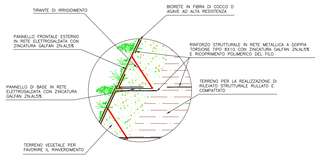

SEZIONE PIAZZOLA E FONDAZIONE TIPO_1_a

SISTEMAZIONE FINALE FASE DI ESERCIZIO Scala : 1:200

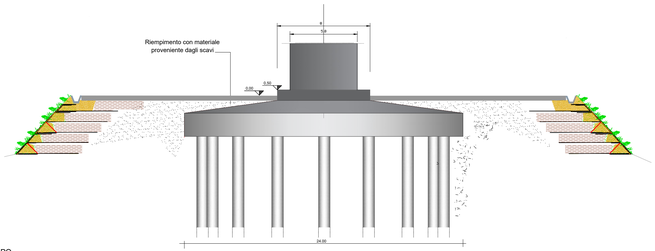

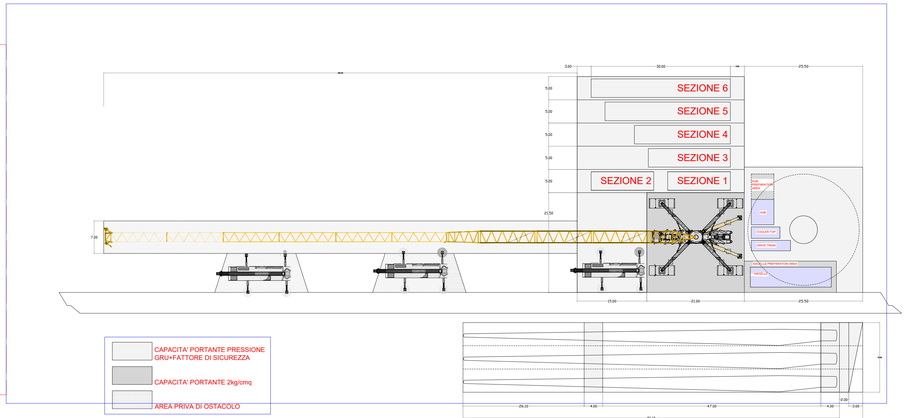

SEZIONE PIAZZOLA E FONDAZIONE TIPO

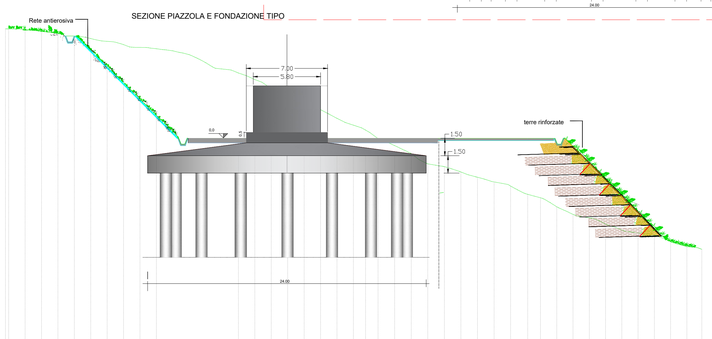

IL PRESENTE DISEGNO E' SOLO DIMOSTRATIVO E DEVE ESSERE ADATTATO AL PROGETTO REALE IN ACCORDO CON LE LINEE GUIDA

Tracciato wtg01
Sez. 25
Progr.: 0+495.77
Scala : 1:200
Q.Rif. : 1010.00

DISTANZE PARZIALI TERRENO	0.49 0.51 0.52 0.52 0.53 0.54 0.55 0.56 0.56 0.57 0.57 0.58 0.58 0.59 0.60 0.60 0.61 0.61 0.62 0.63 0.63 0.64 0.65 0.65 0.66 0.67 0.67 0.68 0.68 0.69 0.69 0.70 0.70 0.70 0.70 0.70 0.70 0.69 0.69 0.68 0.68 0.67 0.67 0.66 0.66 0.65 0.65 0.64 0.63 0.63 0.62 0.61 0.61 0.60 0.59 0.59 0.58 0.57 0.56 0.56 0.55 0.54 0.54 0.53 0.52 0.52 0.51 0.50 0.50 0.49
QUOTE TERRENO	1031.38 1031.35 1031.26 1031.17 1031.09 1030.81 1030.78 1030.75 1030.71 1030.61 1030.57 1030.30 1030.22 1030.14 1030.04 1029.70 1029.65 1029.48 1029.44 1029.22 1029.18 1029.09 1028.84 1028.49 1028.21 1028.17 1028.13 1028.09 1028.05 1028.01 1027.97 1027.93 1027.89 1027.85 1027.81 1027.77 1027.73 1027.69 1027.65 1027.61 1027.57 1027.53 1027.49 1027.45 1027.41 1027.37 1027.33 1027.29 1027.25 1027.21 1027.17 1027.13 1027.09 1027.05 1027.01 1026.97 1026.93 1026.89 1026.85 1026.81 1026.77 1026.73 1026.69 1026.65 1026.61 1026.57 1026.53 1026.49 1026.45 1026.41 1026.37 1026.33 1026.29 1026.25 1026.21 1026.17 1026.13 1026.09 1026.05 1026.01 1025.97 1025.93 1025.89 1025.85 1025.81 1025.77 1025.73 1025.69 1025.65 1025.61 1025.57 1025.53 1025.49 1025.45 1025.41 1025.37 1025.33 1025.29 1025.25 1025.21 1025.17 1025.13 1025.09 1025.05 1025.01 1024.97 1024.93 1024.89 1024.85 1024.81 1024.77 1024.73 1024.69 1024.65 1024.61 1024.57 1024.53 1024.49 1024.45 1024.41 1024.37 1024.33 1024.29 1024.25 1024.21 1024.17 1024.13 1024.09 1024.05 1024.01 1023.97 1023.93 1023.89 1023.85 1023.81 1023.77 1023.73 1023.69 1023.65 1023.61 1023.57 1023.53 1023.49 1023.45 1023.41 1023.37 1023.33 1023.29 1023.25 1023.21 1023.17 1023.13 1023.09 1023.05 1023.01 1022.97 1022.93 1022.89 1022.85 1022.81 1022.77 1022.73 1022.69 1022.65 1022.61 1022.57 1022.53 1022.49 1022.45 1022.41 1022.37 1022.33 1022.29 1022.25 1022.21 1022.17 1022.13 1022.09 1022.05 1022.01 1021.97 1021.93 1021.89 1021.85 1021.81 1021.77 1021.73 1021.69 1021.65 1021.61 1021.57 1021.53 1021.49 1021.45 1021.41 1021.37 1021.33 1021.29 1021.25 1021.21 1021.17 1021.13 1021.09 1021.05 1021.01 1020.97 1020.93 1020.89 1020.85 1020.81 1020.77 1020.73 1020.69 1020.65 1020.61 1020.57 1020.53 1020.49 1020.45 1020.41 1020.37 1020.33 1020.29 1020.25 1020.21 1020.17 1020.13 1020.09 1020.05 1020.01 1019.97 1019.93 1019.89 1019.85 1019.81 1019.77 1019.73 1019.69 1019.65 1019.61 1019.57 1019.53 1019.49 1019.45 1019.41 1019.37 1019.33 1019.29 1019.25 1019.21 1019.17 1019.13 1019.09 1019.05 1019.01 1018.97 1018.93 1018.89 1018.85 1018.81 1018.77 1018.73 1018.69 1018.65 1018.61 1018.57 1018.53 1018.49 1018.45 1018.41 1018.37 1018.33 1018.29 1018.25 1018.21 1018.17 1018.13 1018.09 1018.05 1018.01 1017.97 1017.93 1017.89 1017.85 1017.81 1017.77 1017.73 1017.69 1017.65 1017.61 1017.57 1017.53 1017.49 1017.45 1017.41 1017.37 1017.33 1017.29 1017.25 1017.21 1017.17 1017.13 1017.09 1017.05 1017.01 1016.97 1016.93 1016.89 1016.85 1016.81 1016.77 1016.73 1016.69 1016.65 1016.61 1016.57 1016.53 1016.49 1016.45 1016.41 1016.37 1016.33 1016.29 1016.25
QUOTE PROGETTO	1030.66 1033.02 1027.87 1027.87 1027.87 1027.87 1027.87 1027.87 1027.87 1019.13
DISTANZE PARZIALI PROGETTO	4.63 4.15 0.79 6.96 22.87 1.78 0.79 8.55

SEZIONE PIAZZOLA E FONDAZIONE TIPO_1_b

SISTEMAZIONE FINALE FASE DI ESERCIZIO Scala : 1:200

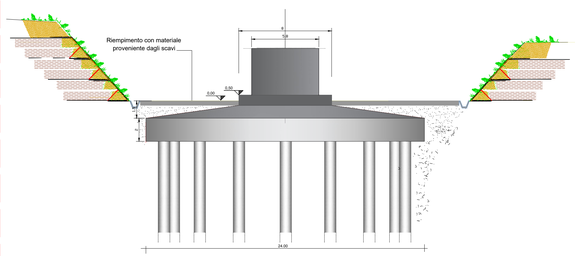

LIVELLETTE	L=119.02m i=3.77% dh=4.48m; L=187.16m i=12.61% dh=23.60m; L=102.60m i=13.31% dh=13.65m; L=213.02m i=12.99% dh=27.67m; L=119.39m i=13.66% dh=16.30m; L=109.02m i=8.14% dh=8.86m; L=114.22m i=5.33% dh=6.09m; L=109.08m i=0.68% dh=0.74m; L=112.62m i=-1.79% dh=-2.02m; L=108.57m i=-3.11% dh=-3.38m; L=114.23m i=-7.20% dh=-8.22m; L=102.93m i=-11.89% dh=-12.13m; L=103.32m i=-12.07% dh=-12.47m; L=102.68m i=-5.05% dh=-5.18m; L=242.78m i=0.00% dh=0.00m; L=114.44m i=0.00% dh=0.00m; L=109.14m i=0.00% dh=0.00m

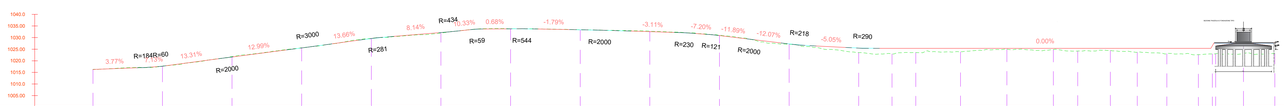

NUMERO SEZIONE	DISTANZE PROGRESSIVE	QUOTE TERRENO	QUOTE PROGETTO	SCOSTAMENTO ALTIMETRICO
1	0+000.07	1016.25	1016.25	0.00
2	0+030.00	1017.68	1017.68	0.00
3	0+060.00	1021.82	1021.64	-0.19
4	0+090.00	1025.59	1025.54	-0.05
5	0+120.00	1029.62	1029.56	-0.06
6	0+150.00	1031.92	1032.17	0.25
7	0+180.00	1033.84	1033.77	-0.07
8	0+210.00	1033.34	1033.36	0.02
9	0+240.00	1032.75	1032.54	-0.21
10	0+270.00	1030.99	1030.85	-0.14
11	0+300.00	1027.12	1027.28	0.16
12	0+330.00	1023.55	1025.51	1.96
13	0+344.34	1022.96	1025.37	2.41
14	0+354.59	1023.56	1025.37	1.82
15	0+373.84	1023.83	1025.37	1.55
16	0+393.84	1025.01	1025.37	0.36
17	0+413.83	1024.87	1025.37	0.50
18	0+424.34	1024.18	1025.37	1.19
19	0+438.40	1024.44	1025.37	0.93
20	0+450.00	1023.69	1025.37	1.68
21	0+462.73	1023.06	1025.37	2.31
22	0+476.34	1022.67	1025.37	2.71
23	0+484.76	1022.66	1025.37	2.70
24	0+485.77	1022.66	1025.37	2.71
25	0+494.77	1023.04	1027.87	4.84
26	0+509.28	1023.20	1027.87	4.67

SEZIONE PIAZZOLA E FONDAZIONE TIPO_2

SISTEMAZIONE FINALE FASE DI ESERCIZIO Scala : 1:200

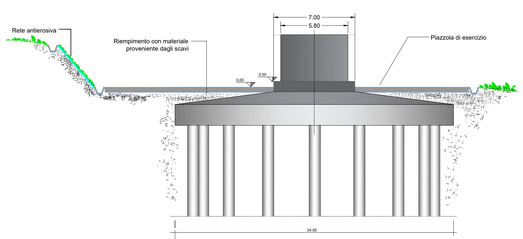

REGIONE CAMPANIA | PROVINCIA DI AVELLINO | COMUNE DI CONZA DELLA CAMPANIA | PROVINCIA DI SALERNO | COMUNE DI SANTOMENNA | COMUNE DI CASTELMUZIO DI CONZA | REGIONE BASILICATA | PROVINCIA DI POTENZA | COMUNE DI PESCOPAGANO

OGGETTO:

PROGETTO DEFINITIVO

"IMPIANTO DI PRODUZIONE DI ENERGIA ELETTRICA DA FONTE EOLICA NEL COMUNE DI PESCOPAGANO (PZ) DENOMINATO "SAETTA" DI POTENZA NOMINALE PARI A 72 MW

ELABORATO:

PARTICOLARI PIAZZOLA DI MONTAGGIO

PROPONENTE:

W.E.B
WEB ITALIA ENERGIE RINNOVABILI S.R.L.
Via Leonardo da Vinci n.15
39100 Bolzano (BZ)
C.F.: 10171591000
Rappresentante impresa: Kainz Reinhard

PROGETTAZIONE:

Gruppo di Lavoro:
Geol. Raffaele Nardone
Ing. Antonio Romano
Dott.Arch. Martina Lo Vaglio
Ing. Michele Martoccia
Dott.Ing. Donatella Guglielmi
Dott.For. Nicoletta Tedesco
Geom. Gerardo Grosso

EGM PROJECT s.r.l.
VIA VERRASTRO 15/A
85100- POTENZA (PZ)
www.egmprojject.it
egmprojectapec.it
Direttore Tecnico
Ing. Carmen Martone

Amministratore: Nunzio Russoniello
Responsabile tecnico: Samaria Petrozzino
EPG s.r.l. VIA CESARE BATTISTI, 128 83010 - S. ANDREA DI CONZA (AV)

Livello prog.	Cat. opera	Numero elaborato	Tipo elaborato	N° foglio	Tot. fogli	Nome file	Scala
PD		A.16.b.2.2	D			A.16.b.2.2_Particolari_piazzole_montaggio	1:200 1:1000

REV.	DATA	DESCRIZIONE	ESEGUITO	VERIFICATO	APPROVATO
00	Maggio 2024	EMISSIONE			