

LEGGENDA

- Strada non pavimentata
- Strada pavimentata
- Area delle piazzole da rinaturalizzare
- Area definitiva delle piazzole
- Site camp
- Tratti in rilevato
- Tratti in trincea
- Banche orizzontali
- Raccordi con viabilità esistente
- Berlinese
- Muro di sostegno

LEGGENDA TABELLE DI TRACCIAMENTO

- Angolo al centro della curva circolare
- Raggio della curva circolare
- Sviluppo della curva circolare
- Lunghezza della tangente della curva circolare

TABELLA COORDINATE AEROGENERATORI

ID	Comune	Esf [m]	Nord [m]
T1	Luras	513607	4534932
T2	Luras	514776	4534844
T3	Luras	515064	4536740
T4	Luras	516100	4537088
T5	Luras	514855	4537245

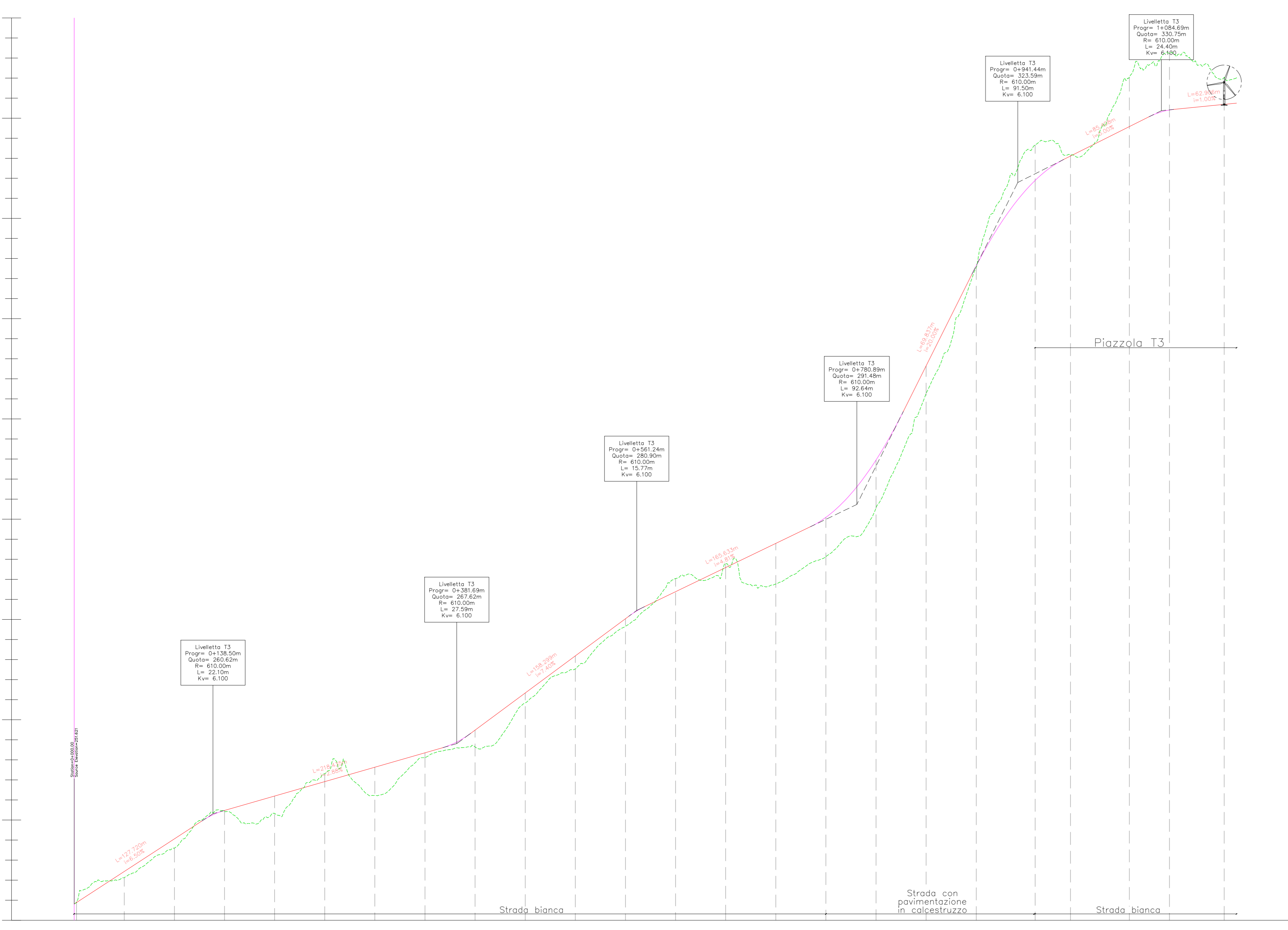
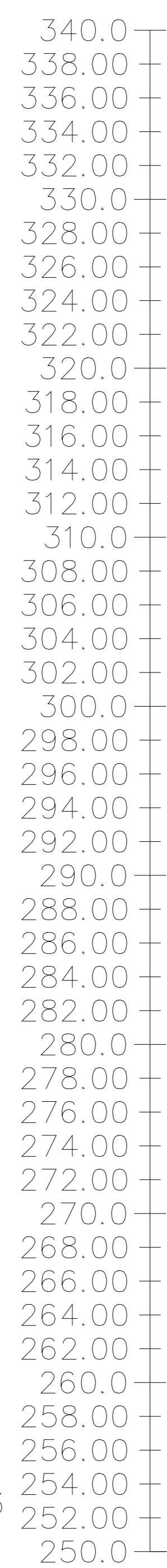
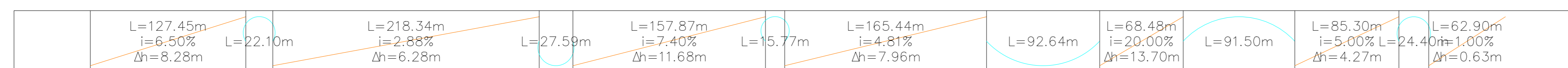
Progetto per la costruzione e l'esercizio di un Impianto eolico denominato "Luras"

Oggetto:
LUR.51 - T3 Planimetrie, profili e sezioni trasversali della viabilità di impianto e della piazzola di montaggio

<p>Proponente:</p> <p>Luras Windfarm S.r.l. Via Donile 7 20123 Milano, MI Italy</p>	<p>Progettista:</p> <p>Stantec S.p.A. Centro Direzionale Milano 2 Palazzo Canova -20090 Segrate (Milano) Tel: +39 02 94757240 www.stantec.com</p>
--------------------------------------------------------------------------------------------------------	----------------------------------------------------------------------------------------------------------------------------------------------------------------------

00	PRIMA EMISSIONE	M. Da Ros	G. Alfano	P. Polinelli	12/01/2024
Revisione	Descrizione	Redatto	Controllato	Approvato	Data
Fase di progetto: Definitivo		Pagina: 1 di 9	Formato Elaborato: A0	Scala: 1:10.000	

LIVELLETTE

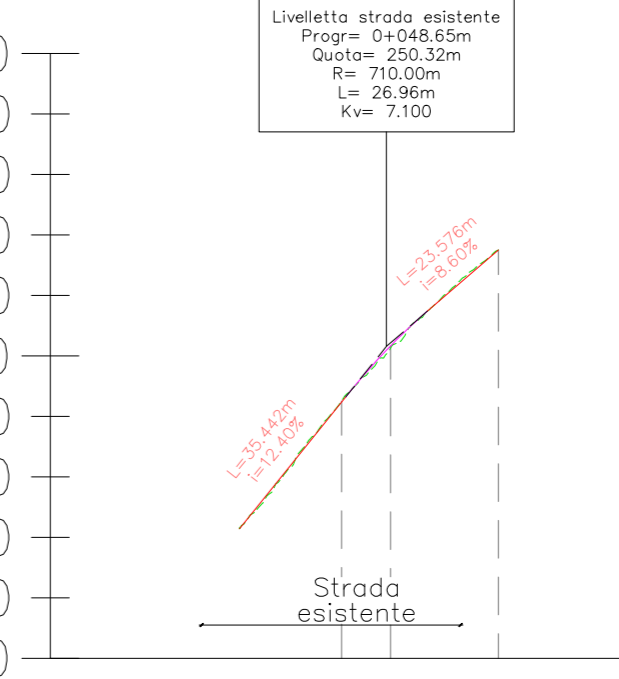
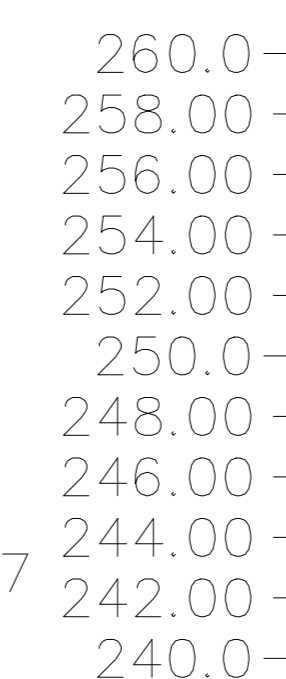
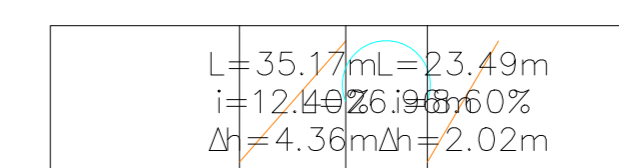


Profilo: Vista profilo Tracciato T3
Q.Rif. : 250.00

NUMERO SEZIONE
DISTANZE PROGRESSIVE
DISTANZE PARZIALI
QUOTE TERRENO
QUOTE PROGETTO
DIFFERENZA QUOTE
ETTOMETRICHE
ANDAMENTO PLANIMETRICO

1	2	3	4	5	6	7	8	9	10	11	12	13	14	15	16	17	18	19	20	21	22	23	24
0+000,27	0+050,00	0+100,00	0+150,00	0+200,00	0+250,00	0+300,00	0+350,00	0+400,00	0+450,00	0+500,00	0+550,00	0+600,00	0+650,00	0+700,00	0+750,00	0+800,00	0+850,00	0+900,00	0+950,00	1+000,00	1+050,00	1+100,00	1+150,00
47,68	50,00	50,00	50,00	50,00	50,00	50,00	50,00	50,00	50,00	50,00	50,00	50,00	50,00	50,00	50,00	50,00	50,00	50,00	58,76	35,28	58,76	40,00	54,56
251,64	254,25	257,20	260,06	262,87	265,62	268,32	270,97	273,57	276,12	278,62	281,07	283,47	285,82	288,12	290,37	292,57	294,72	296,82	298,87	300,87	302,82	304,72	306,57
-0,07	0,02	0,12	0,09	0,13	-0,19	0,28	0,49	0,69	0,88	1,08	1,28	1,47	-0,49	0,04	0,32	0,60	0,88	1,16	1,44	-1,54	-0,07	-0,49	-0,69
0,00	0,01	0,02	0,03	0,04	0,05	0,06	0,07	0,08	0,09	0,10	0,11	0,12	0,13	0,14	0,15	0,16	0,17	0,18	0,19	0,20	0,21	0,22	0,23
Lr=239,25m		L=11,27m R=35,00m		Lr=202,40m		L=2,67m R=35,00m		Lr=159,60m		L=14,20m R=35,00m		Lr=127,84m		L=12,98m R=35,00m		Lr=184,21m		L=25,29m R=35,00m		Lr=165,75m			

LIVELLETTE

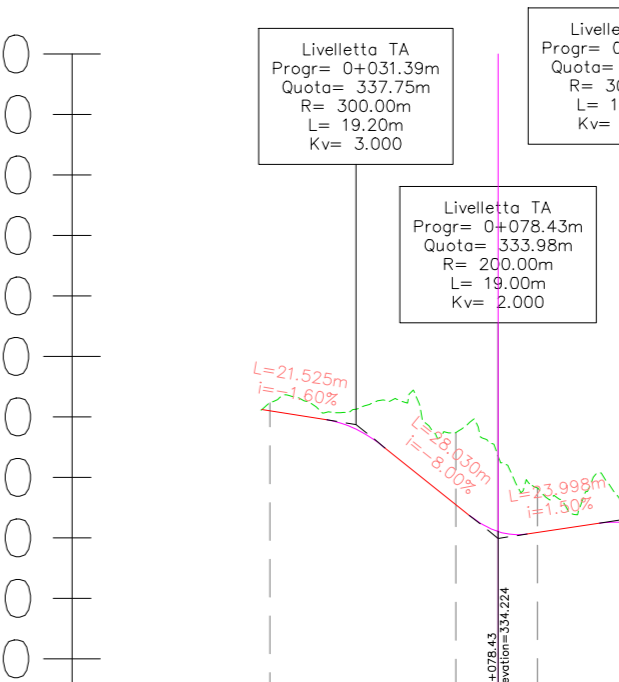
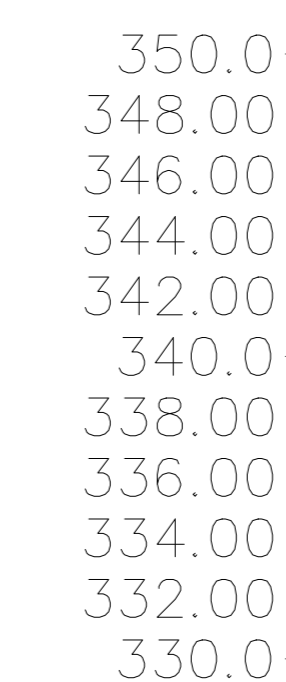
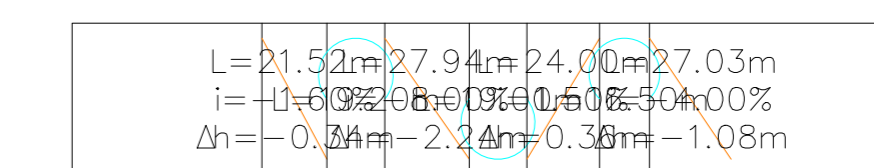


Profilo: Tracciato - SP137
Q.Rif. : 240.00

NUMERO SEZIONE
DISTANZE PROGRESSIVE
DISTANZE PARZIALI
QUOTE TERRENO
QUOTE PROGETTO
DIFFERENZA QUOTE
ETTOMETRICHE
ANDAMENTO PLANIMETRICO

1	2	3
0+000,00	0+050,00	0+085,67
16,22	35,62	
248,59	248,59	253,50
248,59	248,59	253,50
-0,00	0,00	0,00
0,00	0,00	0,00
Lr=85,67m		

LIVELLETTE



Profilo: TA T3
Q.Rif. : 325.00

NUMERO SEZIONE
DISTANZE PROGRESSIVE
DISTANZE PARZIALI
QUOTE TERRENO
QUOTE PROGETTO
DIFFERENZA QUOTE
ETTOMETRICHE
ANDAMENTO PLANIMETRICO

1	2	3
0+000,00	0+064,46	0+091,89
61,57	76,89	
338,46	337,49	338,65
338,46	338,10	338,18
-0,06	-0,29	-0,07
0,00	0,01	0,01
L=27,87m R=35,00m		
Lr=63,92m		
Lr=63,72m		

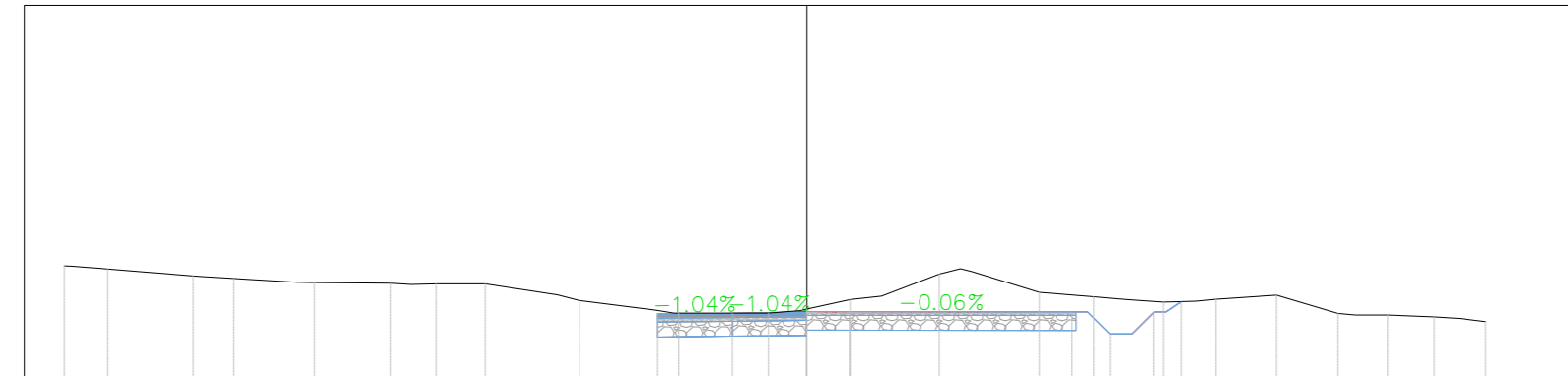
Progetto per la costruzione e l'esercizio di un impianto eolico denominato "Luras"

Oggetto:
LUR.51 - T3 Planimetrie, profili e sezioni trasversali della viabilità di impianto e della piazzola di montaggio

<p>Proponente:</p> <p>Luras Windfarm S.r.l. Via Dante 7 20123 Milano - MI Italy</p>	<p>Progettista:</p> <p>Stantec S.p.A. Centro Direzionale Milano 2 Palazzo Canova -20090 Segrate (Milano) Tel: +39 02 94757240 www.stantec.com</p>
--------------------------------------------------------------------------------------------------------	--------------------------------------------------------------------------------------------------------------------------------------------------------------------------

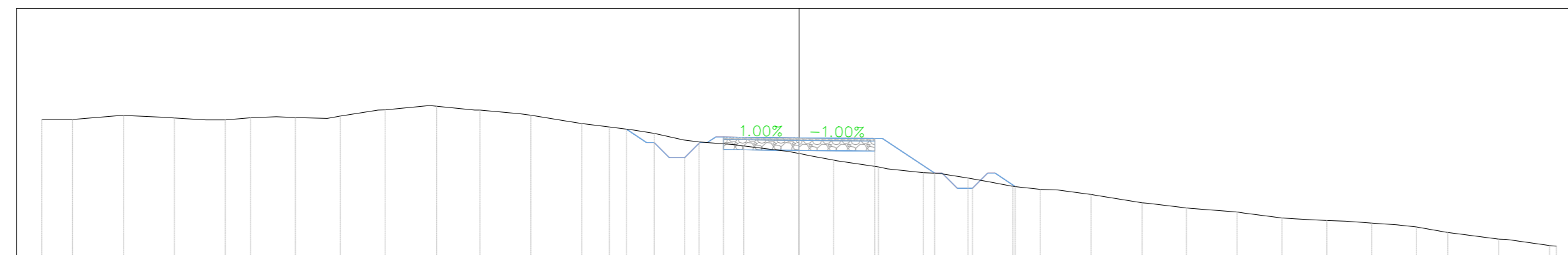
00	PRIMA EMISSIONE	M. Da Ros	G. Alfano	P. Polinelli	12/01/2024
Revisione	Descrizione	Redatto	Controllato	Approvato	Data
Fase di progetto: Definitivo		Pagina: 2 di 9	Formato Elaborato: A0	Scala: 1:2.000	

Tracciato T3
Sez. 1
Progr.: 0+002.32



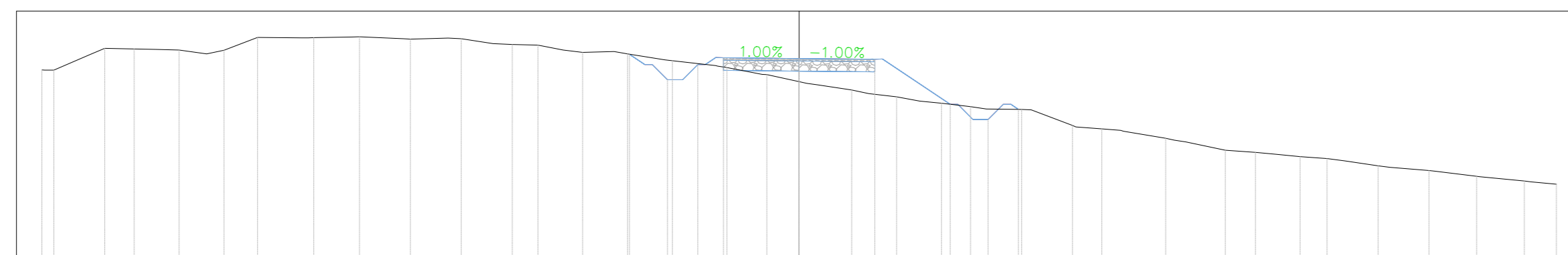
PROGRESSIVE TERRENO	0.00	0.00	0.00	0.00	0.00	0.00	0.00	0.00	0.00	0.00	0.00	0.00	0.00	0.00	0.00	0.00	0.00	0.00	0.00	0.00
QUOTE TERRENO	251.00	251.00	251.00	251.00	251.00	251.00	251.00	251.00	251.00	251.00	251.00	251.00	251.00	251.00	251.00	251.00	251.00	251.00	251.00	251.00
DISTANZE PARZIALI TERRENO	0.00	0.00	0.00	0.00	0.00	0.00	0.00	0.00	0.00	0.00	0.00	0.00	0.00	0.00	0.00	0.00	0.00	0.00	0.00	0.00
PROGRESSIVE PROGETTO	0.00	0.00	0.00	0.00	0.00	0.00	0.00	0.00	0.00	0.00	0.00	0.00	0.00	0.00	0.00	0.00	0.00	0.00	0.00	0.00
QUOTE PROGETTO	251.00	251.00	251.00	251.00	251.00	251.00	251.00	251.00	251.00	251.00	251.00	251.00	251.00	251.00	251.00	251.00	251.00	251.00	251.00	251.00
DIFFERENZA QUOTE	0.00	0.00	0.00	0.00	0.00	0.00	0.00	0.00	0.00	0.00	0.00	0.00	0.00	0.00	0.00	0.00	0.00	0.00	0.00	0.00
DISTANZE PARZIALI PROGETTO	0.00	0.00	0.00	0.00	0.00	0.00	0.00	0.00	0.00	0.00	0.00	0.00	0.00	0.00	0.00	0.00	0.00	0.00	0.00	0.00

Tracciato T3
Sez. 2
Progr.: 0+050.00



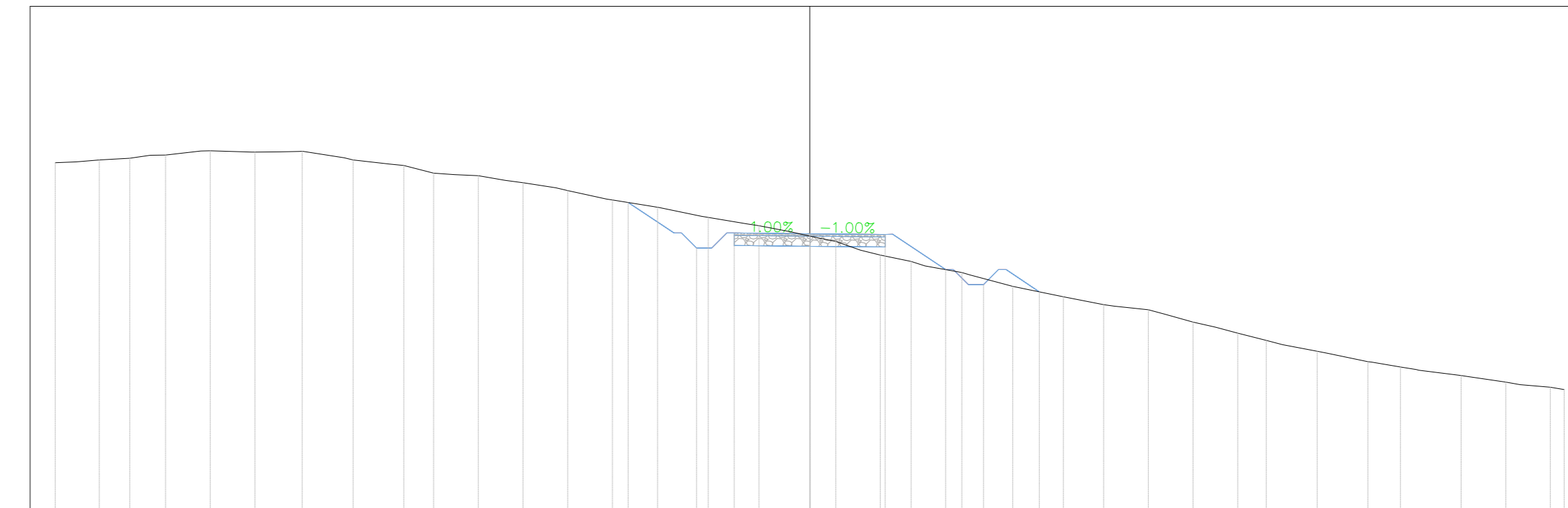
PROGRESSIVE TERRENO	0.00	0.00	0.00	0.00	0.00	0.00	0.00	0.00	0.00	0.00	0.00	0.00	0.00	0.00	0.00	0.00	0.00	0.00	0.00	0.00
QUOTE TERRENO	250.00	250.00	250.00	250.00	250.00	250.00	250.00	250.00	250.00	250.00	250.00	250.00	250.00	250.00	250.00	250.00	250.00	250.00	250.00	250.00
DISTANZE PARZIALI TERRENO	0.00	0.00	0.00	0.00	0.00	0.00	0.00	0.00	0.00	0.00	0.00	0.00	0.00	0.00	0.00	0.00	0.00	0.00	0.00	0.00
PROGRESSIVE PROGETTO	0.00	0.00	0.00	0.00	0.00	0.00	0.00	0.00	0.00	0.00	0.00	0.00	0.00	0.00	0.00	0.00	0.00	0.00	0.00	0.00
QUOTE PROGETTO	250.00	250.00	250.00	250.00	250.00	250.00	250.00	250.00	250.00	250.00	250.00	250.00	250.00	250.00	250.00	250.00	250.00	250.00	250.00	250.00
DIFFERENZA QUOTE	0.00	0.00	0.00	0.00	0.00	0.00	0.00	0.00	0.00	0.00	0.00	0.00	0.00	0.00	0.00	0.00	0.00	0.00	0.00	0.00
DISTANZE PARZIALI PROGETTO	0.00	0.00	0.00	0.00	0.00	0.00	0.00	0.00	0.00	0.00	0.00	0.00	0.00	0.00	0.00	0.00	0.00	0.00	0.00	0.00

Tracciato T3
Sez. 3
Progr.: 0+100.00



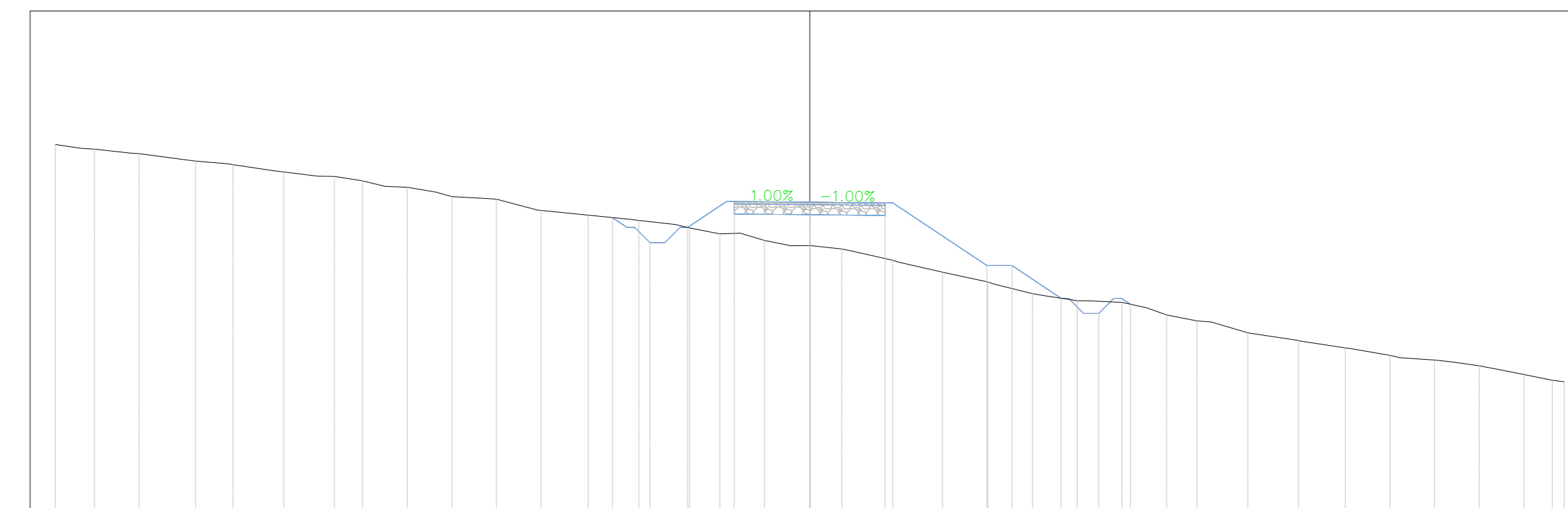
PROGRESSIVE TERRENO	0.00	0.00	0.00	0.00	0.00	0.00	0.00	0.00	0.00	0.00	0.00	0.00	0.00	0.00	0.00	0.00	0.00	0.00	0.00	0.00
QUOTE TERRENO	250.00	250.00	250.00	250.00	250.00	250.00	250.00	250.00	250.00	250.00	250.00	250.00	250.00	250.00	250.00	250.00	250.00	250.00	250.00	250.00
DISTANZE PARZIALI TERRENO	0.00	0.00	0.00	0.00	0.00	0.00	0.00	0.00	0.00	0.00	0.00	0.00	0.00	0.00	0.00	0.00	0.00	0.00	0.00	0.00
PROGRESSIVE PROGETTO	0.00	0.00	0.00	0.00	0.00	0.00	0.00	0.00	0.00	0.00	0.00	0.00	0.00	0.00	0.00	0.00	0.00	0.00	0.00	0.00
QUOTE PROGETTO	250.00	250.00	250.00	250.00	250.00	250.00	250.00	250.00	250.00	250.00	250.00	250.00	250.00	250.00	250.00	250.00	250.00	250.00	250.00	250.00
DIFFERENZA QUOTE	0.00	0.00	0.00	0.00	0.00	0.00	0.00	0.00	0.00	0.00	0.00	0.00	0.00	0.00	0.00	0.00	0.00	0.00	0.00	0.00
DISTANZE PARZIALI PROGETTO	0.00	0.00	0.00	0.00	0.00	0.00	0.00	0.00	0.00	0.00	0.00	0.00	0.00	0.00	0.00	0.00	0.00	0.00	0.00	0.00

Tracciato T3
Sez. 4
Progr.: 0+150.00



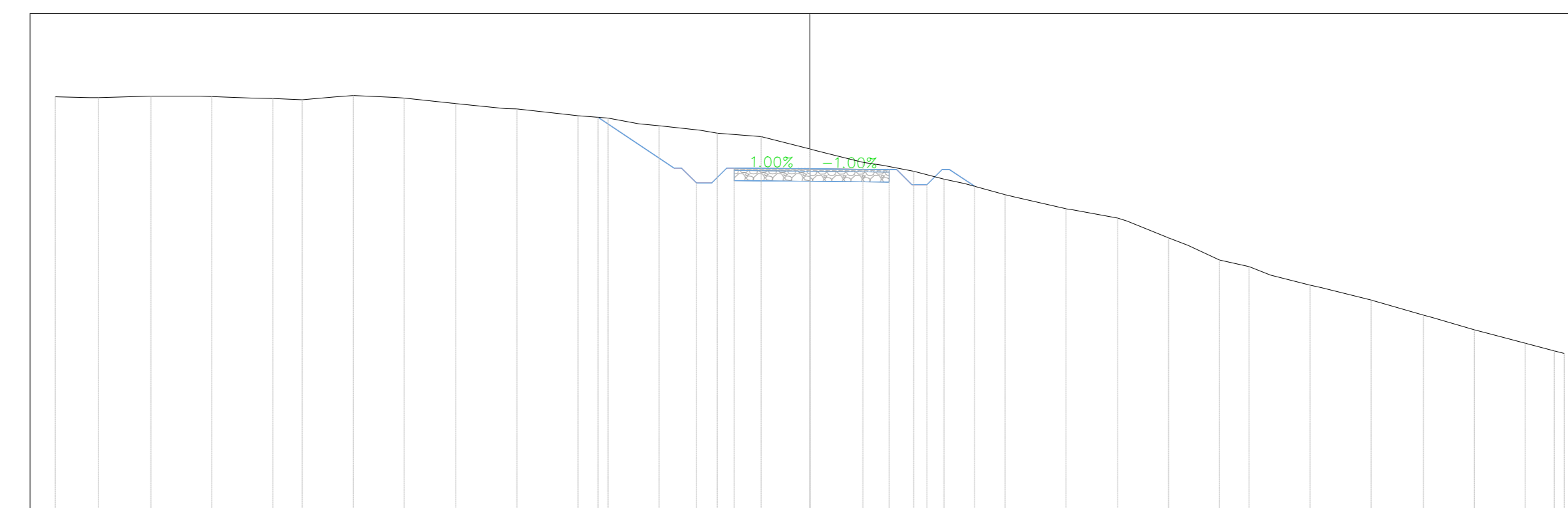
PROGRESSIVE TERRENO	0.00	0.00	0.00	0.00	0.00	0.00	0.00	0.00	0.00	0.00	0.00	0.00	0.00	0.00	0.00	0.00	0.00	0.00	0.00	0.00
QUOTE TERRENO	250.00	250.00	250.00	250.00	250.00	250.00	250.00	250.00	250.00	250.00	250.00	250.00	250.00	250.00	250.00	250.00	250.00	250.00	250.00	250.00
DISTANZE PARZIALI TERRENO	0.00	0.00	0.00	0.00	0.00	0.00	0.00	0.00	0.00	0.00	0.00	0.00	0.00	0.00	0.00	0.00	0.00	0.00	0.00	0.00
PROGRESSIVE PROGETTO	0.00	0.00	0.00	0.00	0.00	0.00	0.00	0.00	0.00	0.00	0.00	0.00	0.00	0.00	0.00	0.00	0.00	0.00	0.00	0.00
QUOTE PROGETTO	250.00	250.00	250.00	250.00	250.00	250.00	250.00	250.00	250.00	250.00	250.00	250.00	250.00	250.00	250.00	250.00	250.00	250.00	250.00	250.00
DIFFERENZA QUOTE	0.00	0.00	0.00	0.00	0.00	0.00	0.00	0.00	0.00	0.00	0.00	0.00	0.00	0.00	0.00	0.00	0.00	0.00	0.00	0.00
DISTANZE PARZIALI PROGETTO	0.00	0.00	0.00	0.00	0.00	0.00	0.00	0.00	0.00	0.00	0.00	0.00	0.00	0.00	0.00	0.00	0.00	0.00	0.00	0.00

Tracciato T3
Sez. 5
Progr.: 0+200.00



PROGRESSIVE TERRENO	0.00	0.00	0.00	0.00	0.00	0.00	0.00	0.00	0.00	0.00	0.00	0.00	0.00	0.00	0.00	0.00	0.00	0.00	0.00	0.00
QUOTE TERRENO	250.00	250.00	250.00	250.00	250.00	250.00	250.00	250.00	250.00	250.00	250.00	250.00	250.00	250.00	250.00	250.00	250.00	250.00	250.00	250.00
DISTANZE PARZIALI TERRENO	0.00	0.00	0.00	0.00	0.00	0.00	0.00	0.00	0.00	0.00	0.00	0.00	0.00	0.00	0.00	0.00	0.00	0.00	0.00	0.00
PROGRESSIVE PROGETTO	0.00	0.00	0.00	0.00	0.00	0.00	0.00	0.00	0.00	0.00	0.00	0.00	0.00	0.00	0.00	0.00	0.00	0.00	0.00	0.00
QUOTE PROGETTO	250.00	250.00	250.00	250.00	250.00	250.00	250.00	250.00	250.00	250.00	250.00	250.00	250.00	250.00	250.00	250.00	250.00	250.00	250.00	250.00
DIFFERENZA QUOTE	0.00	0.00	0.00	0.00	0.00	0.00	0.00	0.00	0.00	0.00	0.00	0.00	0.00	0.00	0.00	0.00	0.00	0.00	0.00	0.00
DISTANZE PARZIALI PROGETTO	0.00	0.00	0.00	0.00	0.00	0.00	0.00	0.00	0.00	0.00	0.00	0.00	0.00	0.00	0.00	0.00	0.00	0.00	0.00	0.00

Tracciato T3
Sez. 6
Progr.: 0+250.00



PROGRESSIVE TERRENO	0.00	0.00	0.00	0.00	0.00	0.00	0.00	0.00	0.00	0.00	0.00	0.00	0.00	0.00	0.00	0.00	0.00	0.00	0.00	0.00
QUOTE TERRENO	250.00	250.00	250.00	250.00	250.00	250.00	250.00	250.00	250.00	250.00	250.00	250.00	250.00	250.00	250.00	250.00	250.00	250.00	250.00	250.00
DISTANZE PARZIALI TERRENO	0.00	0.00	0.00	0.00	0.00	0.00	0.00	0.00	0.00	0.00	0.00	0.00	0.00	0.00	0.00	0.00	0.00	0.00	0.00	0.00
PROGRESSIVE PROGETTO	0.00	0.00	0.00	0.00	0.00	0.00	0.00	0.00	0.00	0.00	0.00	0.00	0.00	0.00	0.00	0.00	0.00	0.00	0.00	0.00
QUOTE PROGETTO	250.00	250.00	250.00	250.00	250.00	250.00	250.00	250.00	250.00	250.00	250.00	250.00	250.00	250.00	250.00	250.00	250.00	250.00	250.00	250.00
DIFFERENZA QUOTE	0.00	0.00	0.00	0.00	0.00	0.00	0.00	0.00	0.00	0.00	0.00	0.00	0.00	0.00	0.00	0.00	0.00	0.00	0.00	0.00
DISTANZE PARZIALI PROGETTO	0.00	0.00	0.00	0.00	0.00	0.00	0.00	0.00	0.00	0.00	0.00	0.00	0.00	0.00	0.00	0.00	0.00	0.00	0.00	0.00

Progetto per la costruzione e l'esercizio di un impianto eolico denominato "Luras"

Oggetto:
LUR.51 - T3 Planimetrie, profili e sezioni trasversali della viabilità di impianto e della piazzola di montaggio

Proponente: LURAS WINDFARM ENERGY & INFRASTRUCTURE

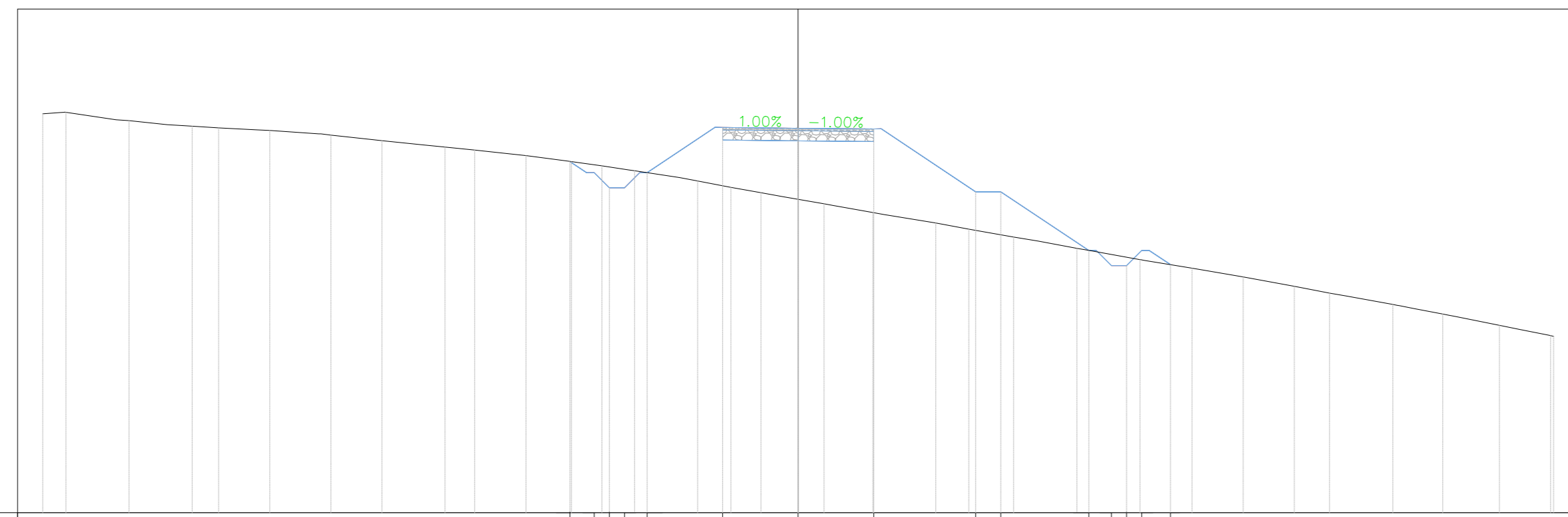
Progettista: Stantec S.p.A.

Via Dante 7
20123 Milano; MI
Italy
Centro Direzionale Milano 2 Palazzo Canova -20090 Segrate
(Milano)
Tel. +39 02 94757240
www.stantec.com

00	PRIMA EMISSIONE	M. Da Ros	G. Alfano	P. Polinelli	12/01/2024
Revisione	Descrizione	Redatto	Controllato	Approvato	Data

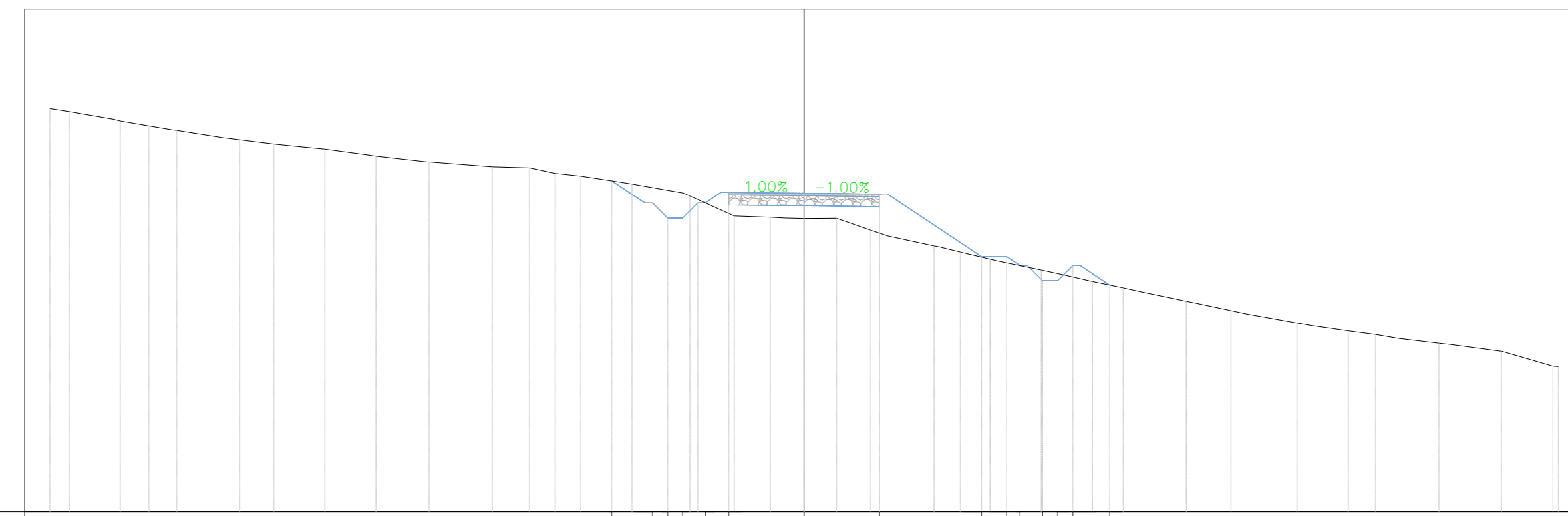
Fase di progetto: Definitivo Pagina: 3 di 9 Formato Elaborato: A0 Scala: 1:200

Tracciato T3
Sez. 7
Progr.: 0+300.00



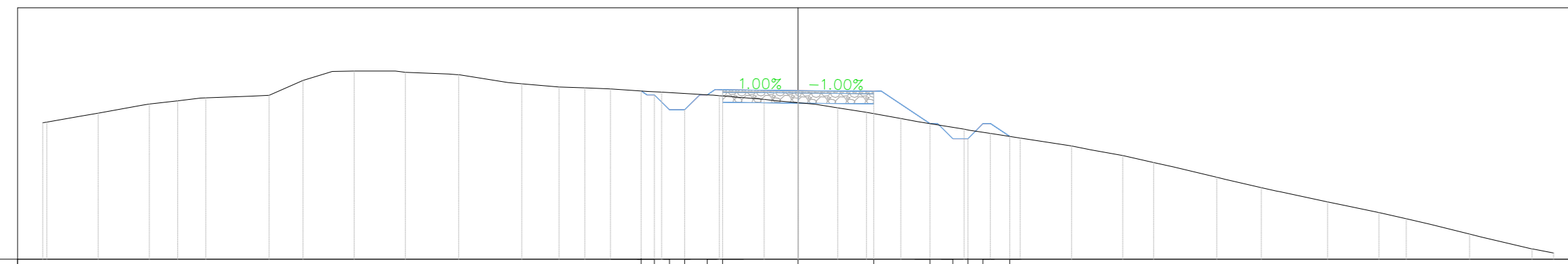
PROGRESSIVE TERRENO			282.95	-0.06
QUOTE TERRENO			282.95	-8.00
DISTANZE PARZIALI TERRENO			0.00	
PROGRESSIVE PROGETTO			282.95	-0.06
QUOTE PROGETTO			282.95	-8.00
DIFFERENZA QUOTE			0.00	
DISTANZE PARZIALI PROGETTO			0.00	

Tracciato T3
Sez. 10
Progr.: 0+450.00



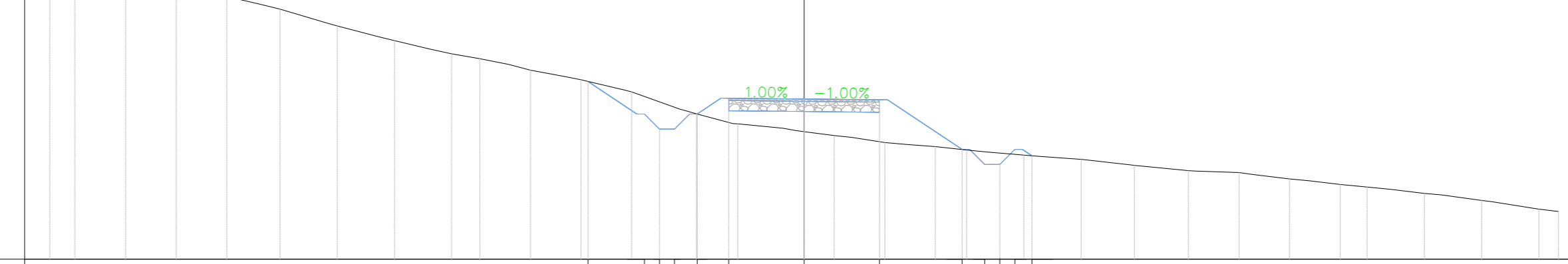
PROGRESSIVE TERRENO			272.17	-7.05
QUOTE TERRENO			272.17	-8.00
DISTANZE PARZIALI TERRENO			0.00	
PROGRESSIVE PROGETTO			272.17	-7.05
QUOTE PROGETTO			272.17	-8.00
DIFFERENZA QUOTE			0.00	
DISTANZE PARZIALI PROGETTO			0.00	

Tracciato T3
Sez. 8
Progr.: 0+350.00



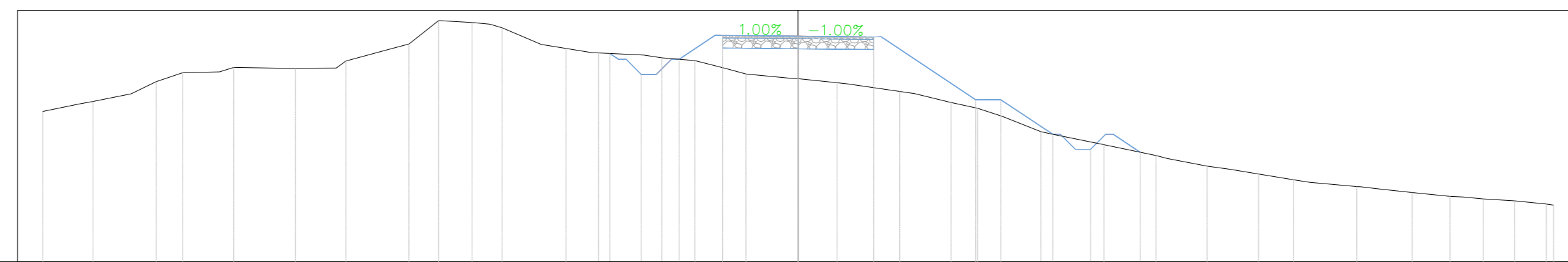
PROGRESSIVE TERRENO			286.69	-6.74
QUOTE TERRENO			286.69	-5.71
DISTANZE PARZIALI TERRENO			0.00	
PROGRESSIVE PROGETTO			286.69	-6.74
QUOTE PROGETTO			286.69	-5.71
DIFFERENZA QUOTE			0.00	
DISTANZE PARZIALI PROGETTO			0.00	

Tracciato T3
Sez. 11
Progr.: 0+500.00



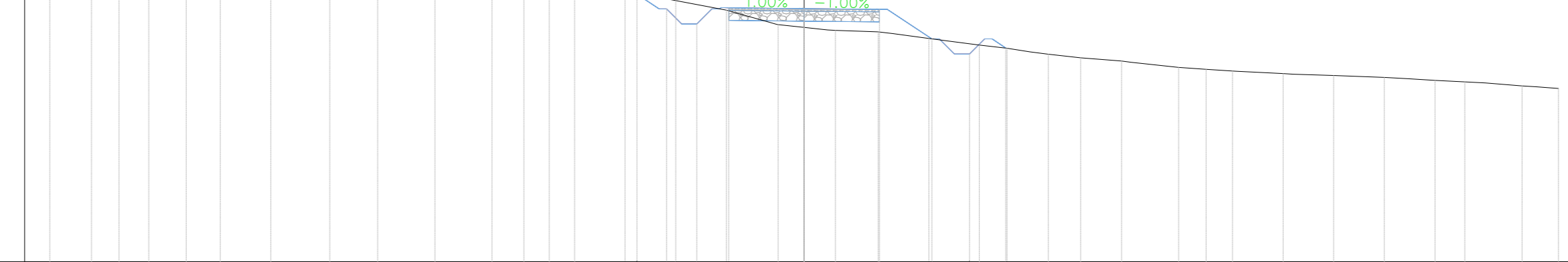
PROGRESSIVE TERRENO			272.07	-8.60
QUOTE TERRENO			272.07	-6.35
DISTANZE PARZIALI TERRENO			0.00	
PROGRESSIVE PROGETTO			272.07	-8.60
QUOTE PROGETTO			272.07	-6.35
DIFFERENZA QUOTE			0.00	
DISTANZE PARZIALI PROGETTO			0.00	

Tracciato T3
Sez. 9
Progr.: 0+400.00



PROGRESSIVE TERRENO			282.39	-7.69
QUOTE TERRENO			282.39	-6.83
DISTANZE PARZIALI TERRENO			0.00	
PROGRESSIVE PROGETTO			282.39	-7.69
QUOTE PROGETTO			282.39	-6.83
DIFFERENZA QUOTE			0.00	
DISTANZE PARZIALI PROGETTO			0.00	

Tracciato T3
Sez. 12
Progr.: 0+550.00



PROGRESSIVE TERRENO			282.05	-6.95
QUOTE TERRENO			282.05	-5.47
DISTANZE PARZIALI TERRENO			0.00	
PROGRESSIVE PROGETTO			282.05	-6.95
QUOTE PROGETTO			282.05	-5.47
DIFFERENZA QUOTE			0.00	
DISTANZE PARZIALI PROGETTO			0.00	

Progetto per la costruzione e l'esercizio di un impianto eolico denominato "Luras"

Oggetto:
LUR.51 - T3 Planimetrie, profili e sezioni trasversali della viabilità di impianto e della piazzola di montaggio

Proponente:

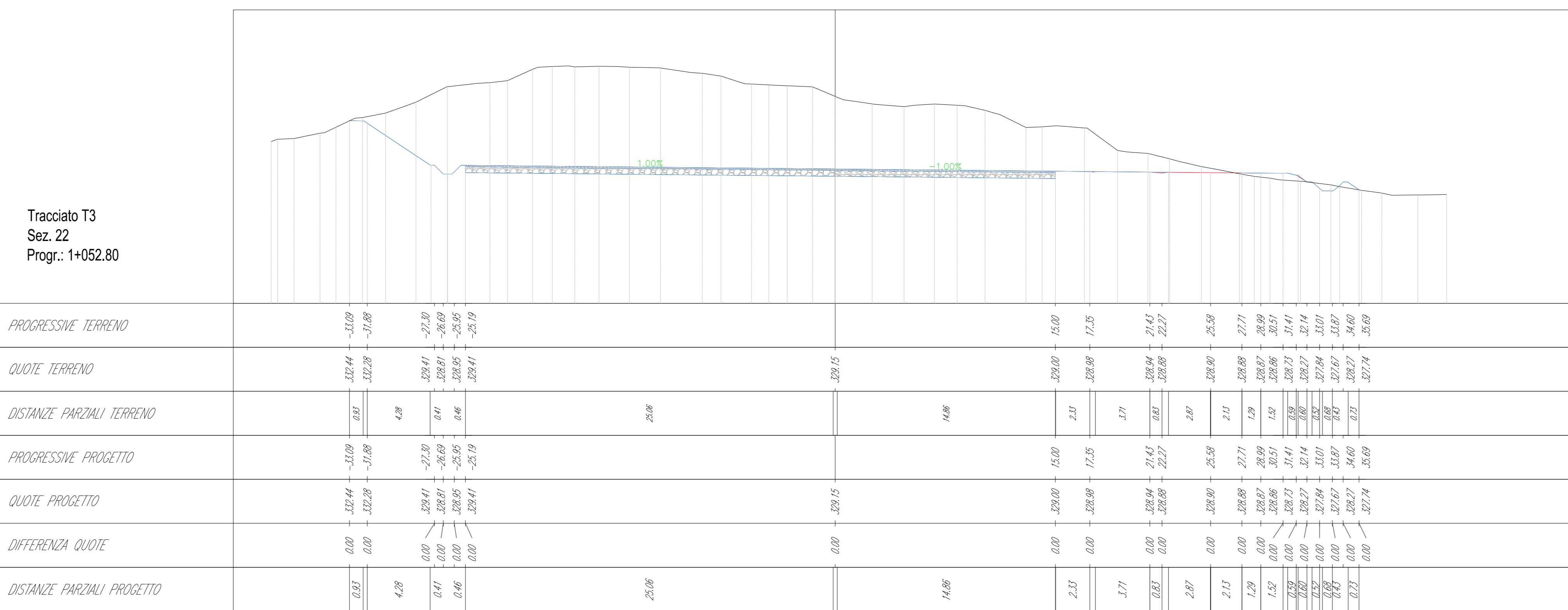
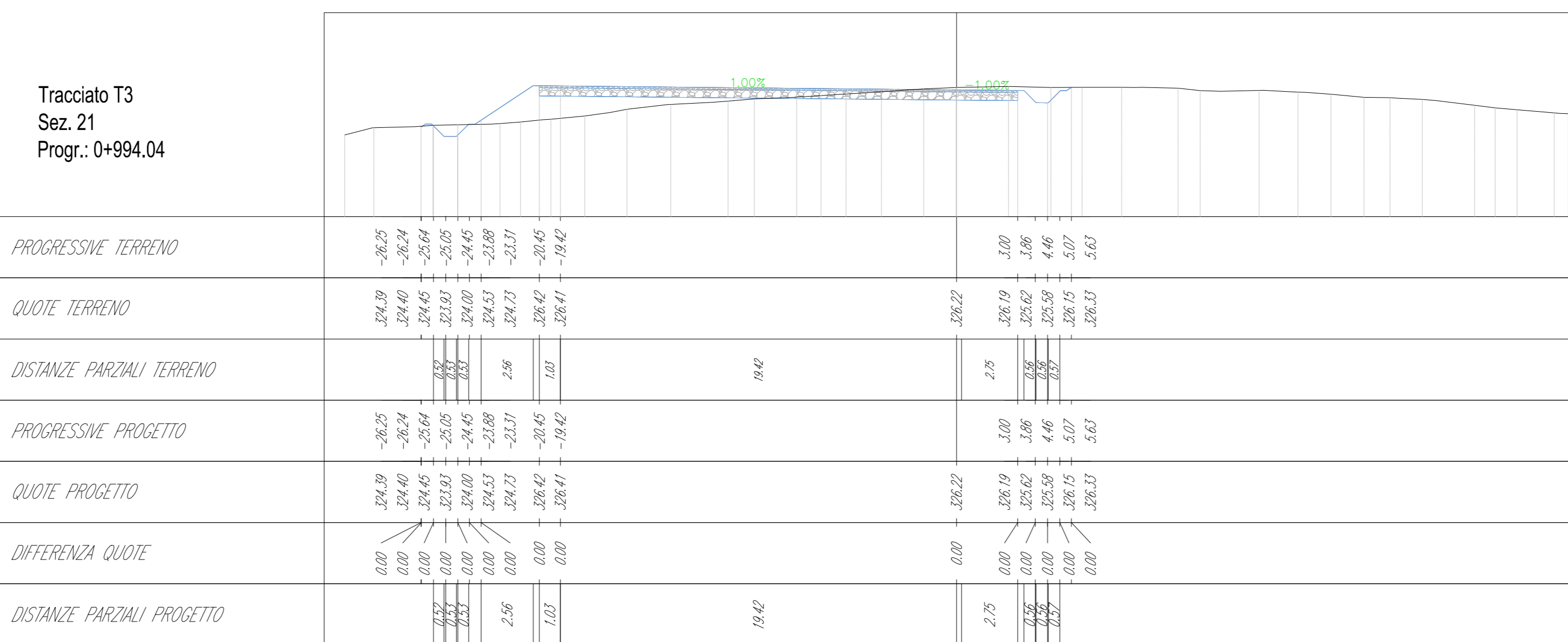
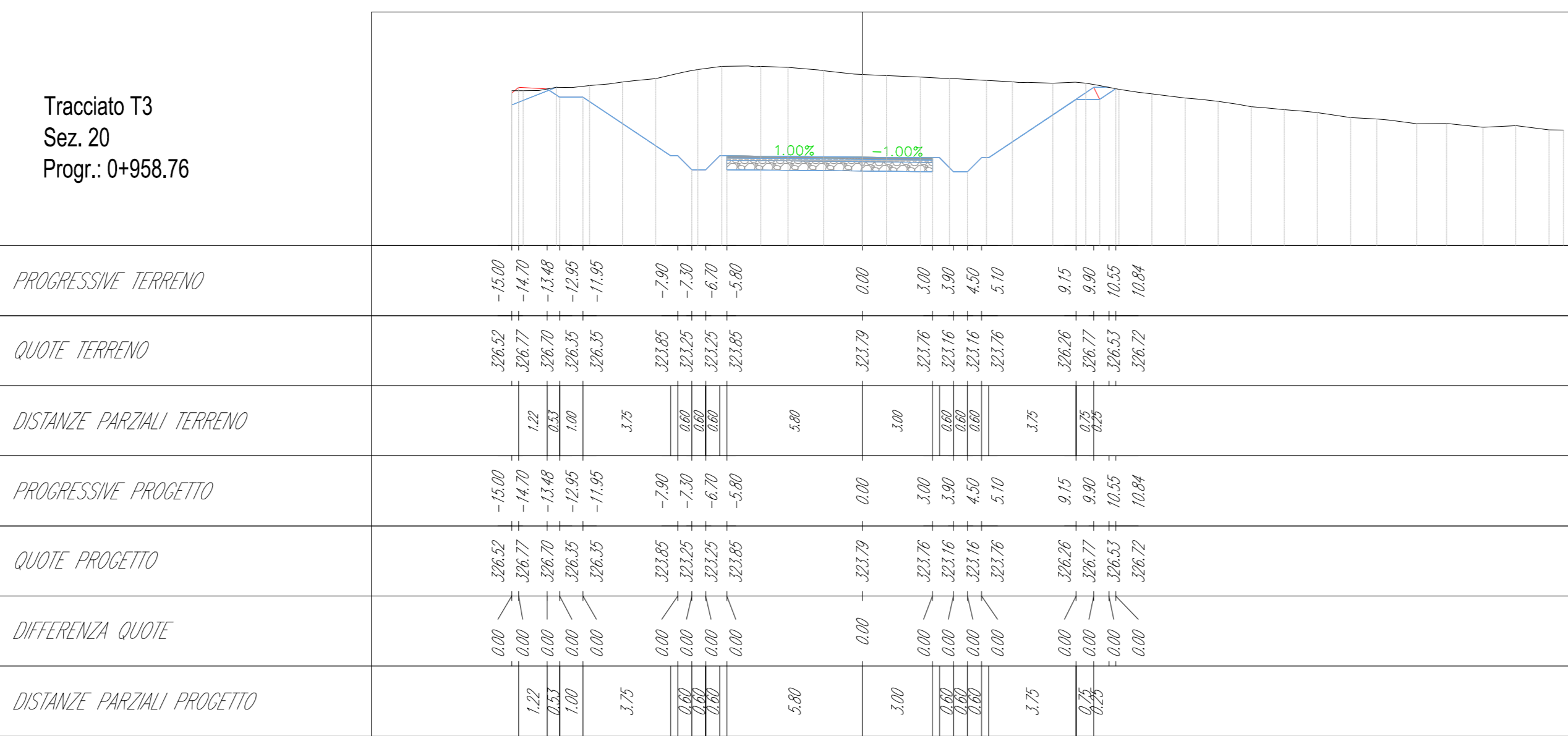
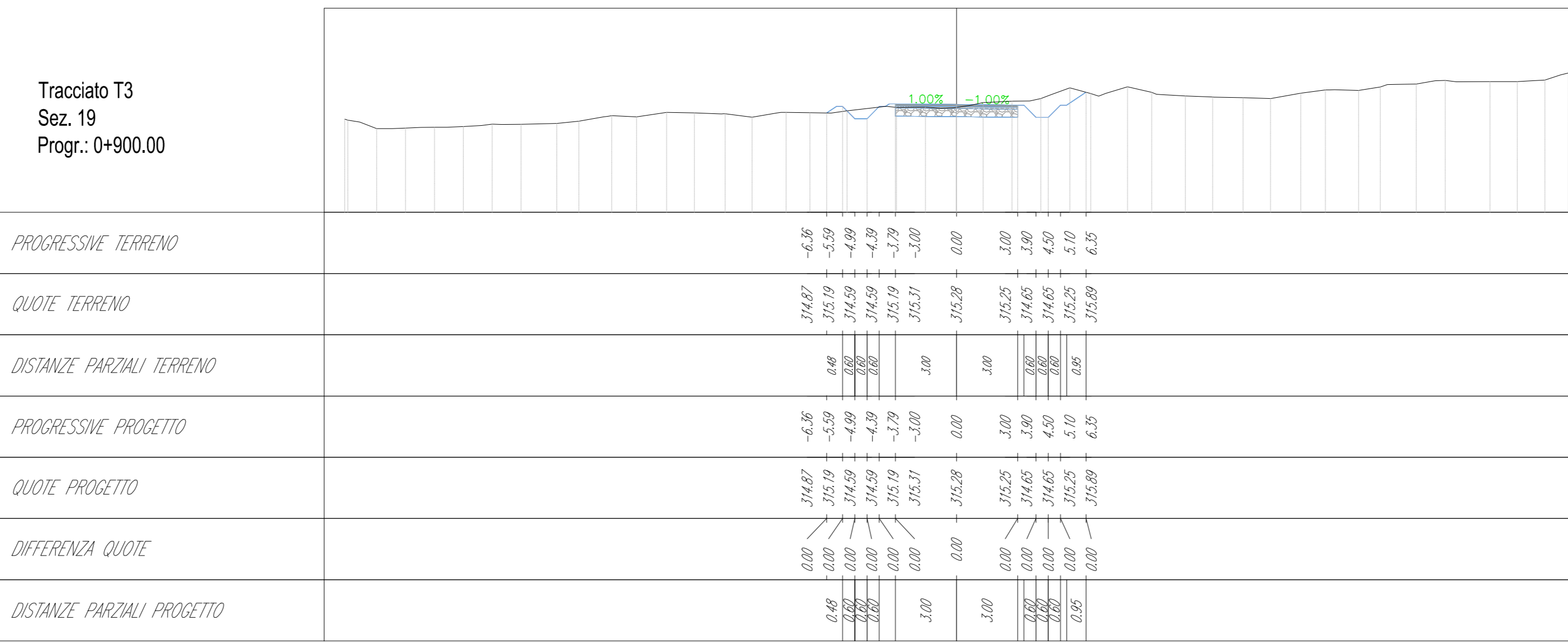
LURAS WINDFARM
ENERGY & INFRASTRUCTURE
Luras Windfarm S.r.l.
Via Dante 7
20123 Milano - MI
Italy

Progettista:

Stantec S.p.A.
Centro Direzionale Milano 2 Palazzo Canova -20090 Segrate
(Milano)
Tel: +39 02 94757240
www.stantec.com

00	PRIMA EMISSIONE	M. Da Ros	G. Alfano	P. Polinelli	12/01/2024
Revisione	Descrizione	Redatto	Controllato	Approvato	Data

Fase di progetto: Definitivo	Pagina: 4 di 9	Formato Elaborato: A0	Scala: 1:200
------------------------------	----------------	-----------------------	--------------



Progetto per la costruzione e l'esercizio di un impianto eolico denominato "Luras"

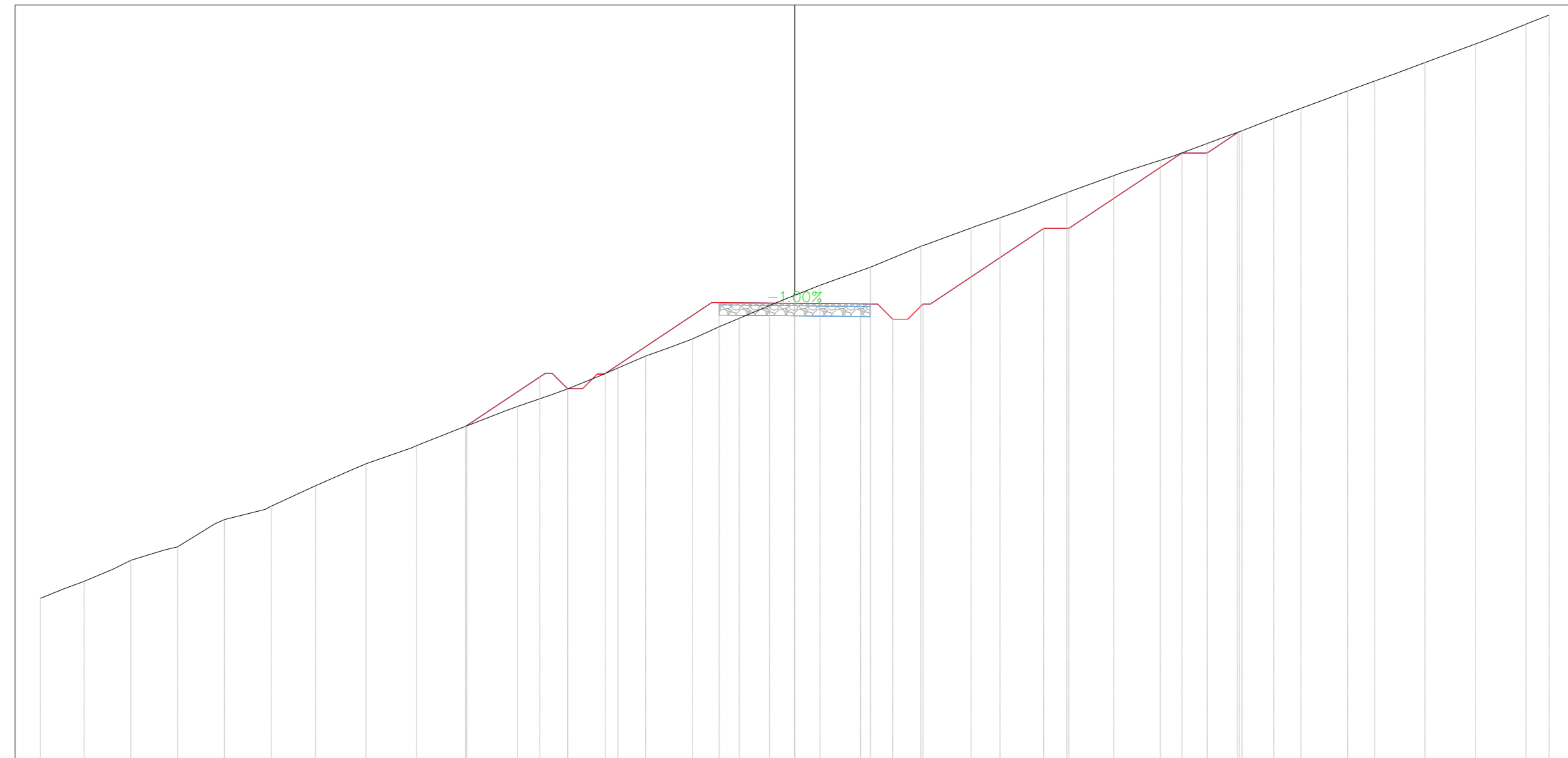
Oggetto:
LUR.51 - T3 Planimetrie, profili e sezioni trasversali della viabilità di impianto e della piazzola di montaggio

Proponente: **LURAS WINDFARM ENERGY & INFRASTRUCTURE**
Luras Windfarm S.r.l.

Progettista: **Stantec**
Stantec S.p.A.
Centro Direzionale Milano 2 Palazzo Canova -20090 Segrate (Milano)
Via Dante 7
20123 Milano, MI
Italy
Tel: +39 02 94757240
www.stantec.com

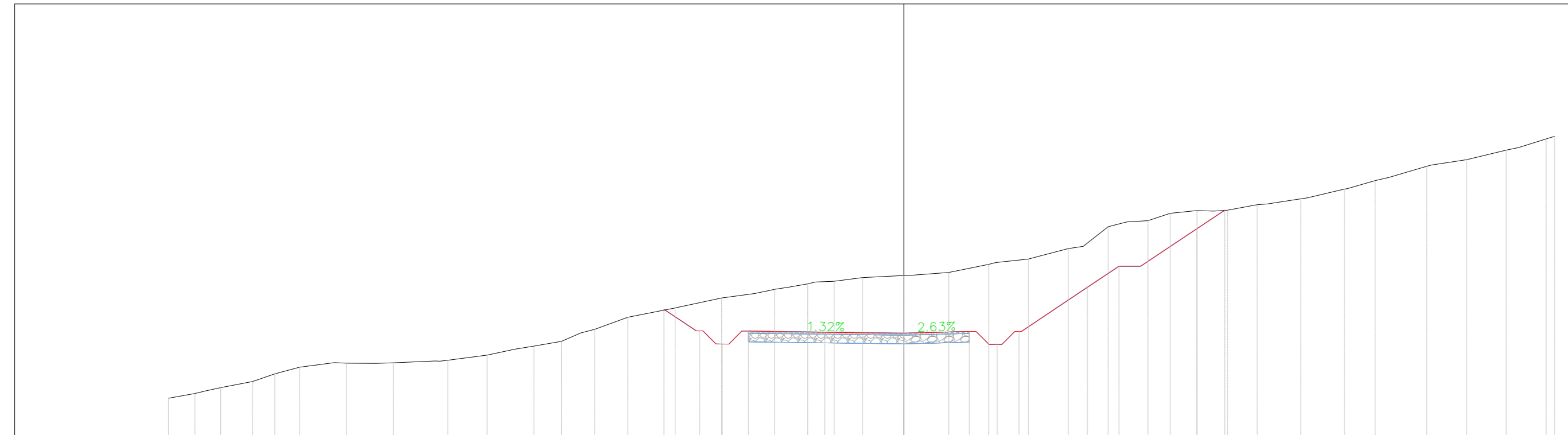
00	PRIMA EMISSIONE	M. Da Ros	G. Alfano	P. Polinelli	12/01/2024
Revisione	Descrizione	Redatto	Controllato	Approvato	Data

TA T3
Sez. 1
Progr.: 0+002.91



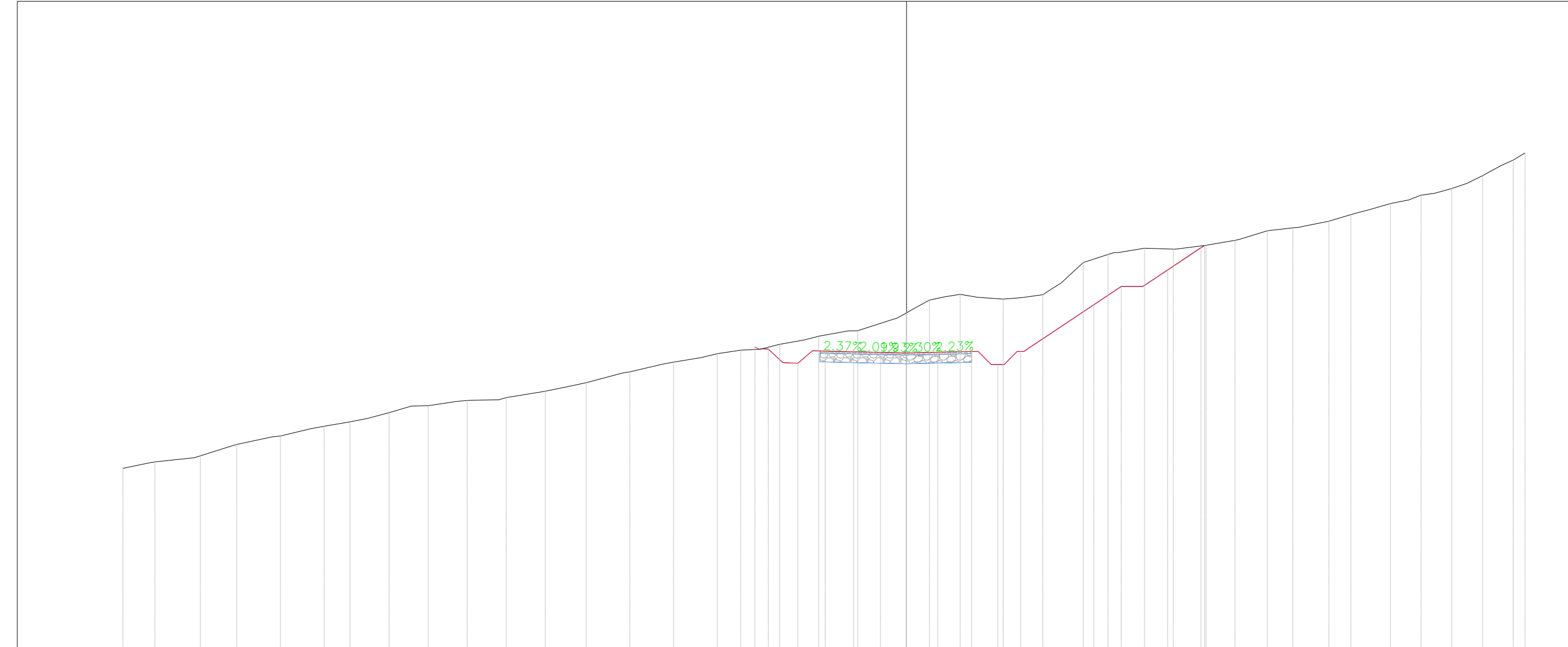
PROGRESSIVE TERRENO	0+002.91	0+003.00	0+003.10	0+003.20	0+003.30	0+003.40	0+003.50	0+003.60	0+003.70	0+003.80	0+003.90	0+004.00	0+004.10	0+004.20	0+004.30	0+004.40	0+004.50	0+004.60	0+004.70	0+004.80
QUOTE TERRENO	208.51	208.78	209.06	209.34	209.61	209.89	210.17	210.45	210.72	210.99	211.27	211.54	211.82	212.10	212.37	212.65	212.92	213.20	213.47	213.75
DISTANZE PARZIALI TERRENO	0.00	0.09	0.18	0.27	0.36	0.45	0.54	0.63	0.72	0.81	0.90	0.99	1.08	1.17	1.26	1.35	1.44	1.53	1.62	1.71
PROGRESSIVE PROGETTO	0+002.91	0+003.00	0+003.10	0+003.20	0+003.30	0+003.40	0+003.50	0+003.60	0+003.70	0+003.80	0+003.90	0+004.00	0+004.10	0+004.20	0+004.30	0+004.40	0+004.50	0+004.60	0+004.70	0+004.80
QUOTE PROGETTO	208.51	208.51	208.51	208.51	208.51	208.51	211.50	211.50	211.50	211.50	211.50	211.50	211.50	211.50	211.50	211.50	211.50	211.50	211.50	211.50
DIFFERENZA QUOTE		0.00	0.00	0.00	0.00	0.00	-0.22	-0.22	-0.22	-0.22	-0.22	-0.22	-0.22	-0.22	-0.22	-0.22	-0.22	-0.22	-0.22	-0.22
DISTANZE PARZIALI PROGETTO		0.09	0.18	0.27	0.36	0.45	0.54	0.63	0.72	0.81	0.90	0.99	1.08	1.17	1.26	1.35	1.44	1.53	1.62	1.71

TA T3
Sez. 2
Progr.: 0+064.48



PROGRESSIVE TERRENO	0+064.48	0+064.50	0+064.60	0+064.70	0+064.80	0+064.90	0+065.00	0+065.10	0+065.20	0+065.30	0+065.40	0+065.50	0+065.60	0+065.70
QUOTE TERRENO	208.51	208.51	208.51	208.51	208.51	208.51	208.51	208.51	208.51	208.51	208.51	208.51	208.51	208.51
DISTANZE PARZIALI TERRENO	0.00	0.02	0.04	0.06	0.08	0.10	0.12	0.14	0.16	0.18	0.20	0.22	0.24	0.26
PROGRESSIVE PROGETTO	0+064.48	0+064.50	0+064.60	0+064.70	0+064.80	0+064.90	0+065.00	0+065.10	0+065.20	0+065.30	0+065.40	0+065.50	0+065.60	0+065.70
QUOTE PROGETTO	208.51	208.51	208.51	208.51	208.51	208.51	211.50	211.50	211.50	211.50	211.50	211.50	211.50	211.50
DIFFERENZA QUOTE		0.00	0.00	0.00	0.00	0.00	-0.22	-0.22	-0.22	-0.22	-0.22	-0.22	-0.22	-0.22
DISTANZE PARZIALI PROGETTO		0.02	0.04	0.06	0.08	0.10	0.12	0.14	0.16	0.18	0.20	0.22	0.24	0.26

TA T3
Sez. 3
Progr.: 0+091.38



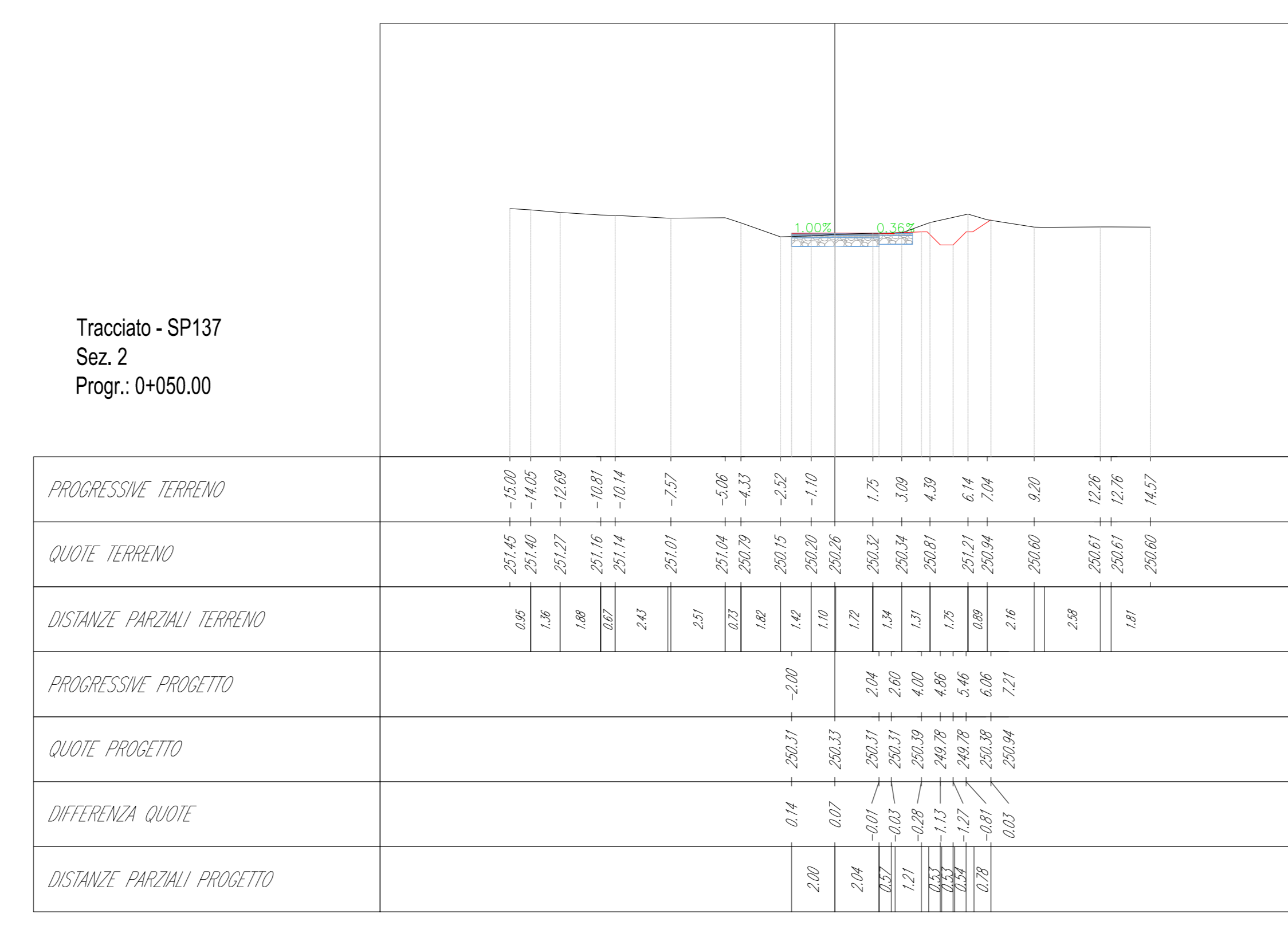
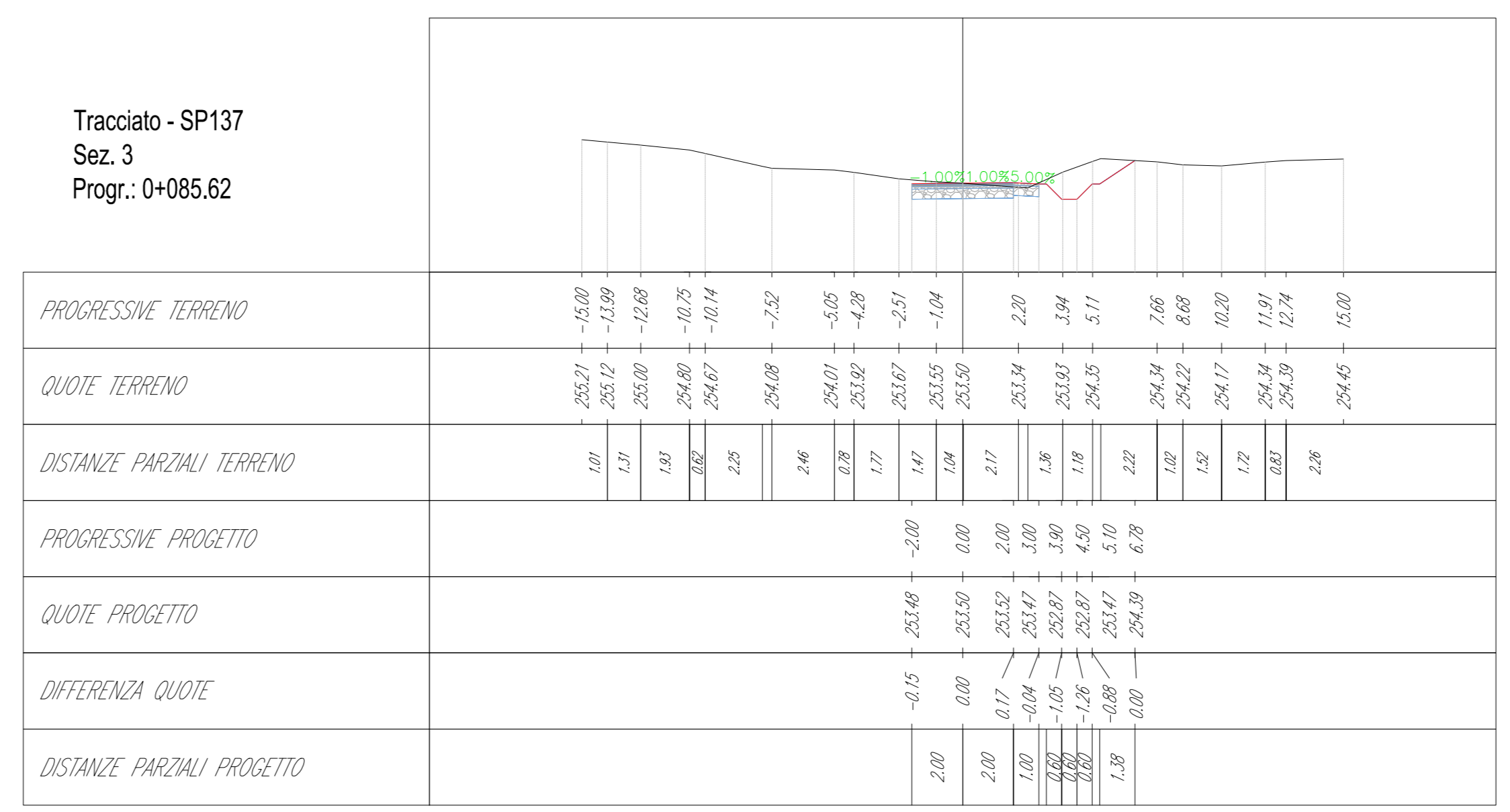
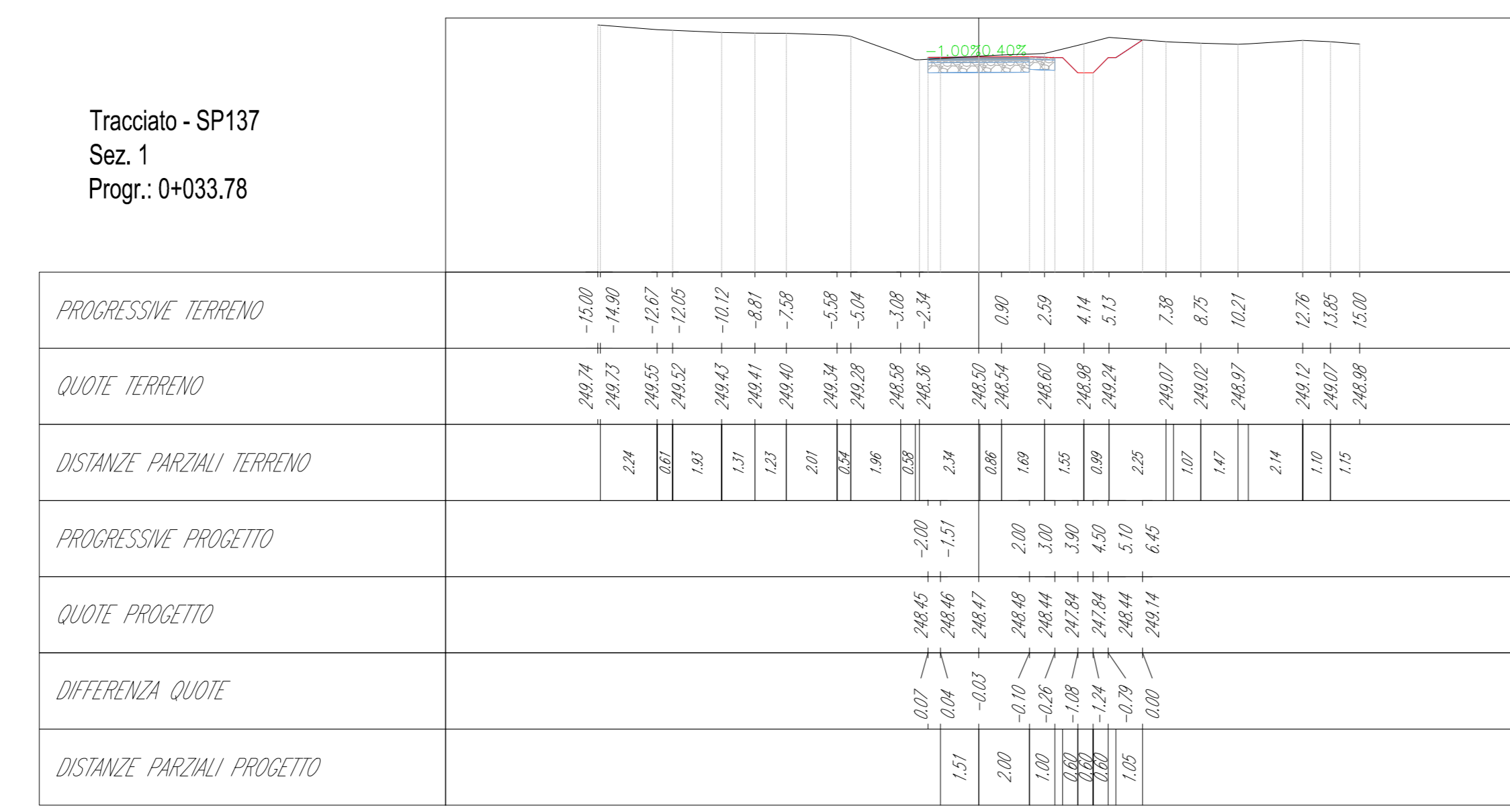
PROGRESSIVE TERRENO	0+091.38	0+091.40	0+091.50	0+091.60	0+091.70	0+091.80	0+091.90	0+092.00	0+092.10	0+092.20	0+092.30	0+092.40
QUOTE TERRENO	208.51	208.51	208.51	208.51	208.51	208.51	208.51	208.51	208.51	208.51	208.51	208.51
DISTANZE PARZIALI TERRENO	0.00	0.02	0.04	0.06	0.08	0.10	0.12	0.14	0.16	0.18	0.20	0.22
PROGRESSIVE PROGETTO	0+091.38	0+091.40	0+091.50	0+091.60	0+091.70	0+091.80	0+091.90	0+092.00	0+092.10	0+092.20	0+092.30	0+092.40
QUOTE PROGETTO	208.51	208.51	208.51	208.51	208.51	208.51	211.50	211.50	211.50	211.50	211.50	211.50
DIFFERENZA QUOTE		0.00	0.00	0.00	0.00	0.00	-0.22	-0.22	-0.22	-0.22	-0.22	-0.22
DISTANZE PARZIALI PROGETTO		0.02	0.04	0.06	0.08	0.10	0.12	0.14	0.16	0.18	0.20	0.22

Progetto per la costruzione e l'esercizio di un impianto eolico denominato "Luras"

Oggetto:
LUR.51 - T3 Planimetrie, profili e sezioni trasversali della viabilità di impianto e della piazzola di montaggio

Proponente:  Luras Windfarm S.r.l. Via Dante 7 20133 Milano, MI Italy	Progettista:  Stantec S.p.A. Centro Direzionale Milano 2 Palazzo Canova -20090 Segrate (Milano) Tel: +39 02 94757240 www.stantec.com
---------------------------------------------------------------------------------------------------------------------------------------------------------------------------------------------	---------------------------------------------------------------------------------------------------------------------------------------------------------------------------------------------------------------------------------------------------------------

00	PRIMA EMISSIONE	M. Da Ros	G. Alfano	P. Pollinelli	12/01/2024
Revisione	Descrizione	Redatto	Controllato	Approvato	Data



Progetto per la costruzione e l'esercizio di un impianto eolico denominato "Luras"

Oggetto:
LUR.51 - T3 Planimetrie, profili e sezioni trasversali della viabilità di impianto e della piazzola di montaggio

Proponente:		Progettista:			
 Luras Windfarm S.r.l. Via Dante 7 20123 Milano: MI Italy		 Stantec S.p.A. Centro Direzionale Milano 2 Palazzo Canova -20090 Segrate (Milano) Tel: +39 02 94757240 www.stantec.com			
00	PRIMA EMISSIONE	M. Da Ros	G. Alfano	P. Polinelli	12/01/2024
Revisione	Descrizione	Redatto	Controllato	Approvato	Data
	Fase di progetto: Definitivo	Pagina: 9 di 9	Formato Elaborato: A0	Scala: 1:200	