Firmato digitalmente da:

Reinhard Kainz

Firmato il 2024/05/31 11:44

Seriale Certificato: 3422243

Valido dal 25/03/2024 al 25/03/2026

InfoCamere Qualified Electronic Signature CA

LIVELLETTE: L=54.00m i=-12.59% Δh=-6.80m | L=4.98m i=-21.25% Δh=-1.06m | L=1.98m i=-24.63% Δh=-0.49m | L=168.79m i=0.00% Δh=0.00m | L=5.77m i=-173.21% Δh=-10.00m | L=26.48m i=0.00% Δh=0.00m

Profilo altimetrico WTG_04
Scala : 1:1000
Q.Rif. : 760.00

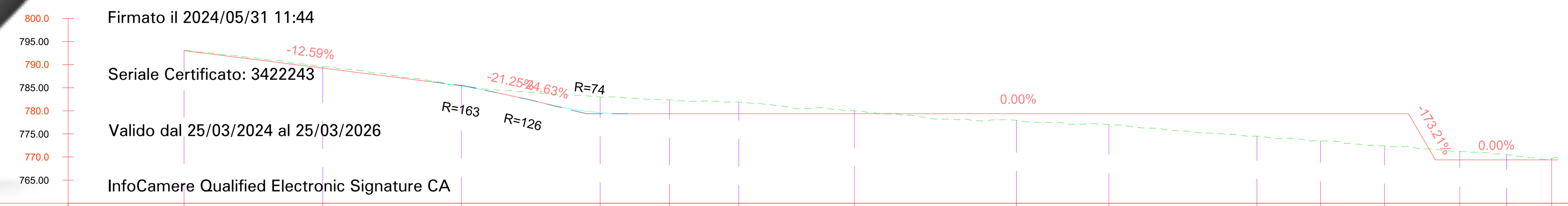

NUMERO SEZIONE	1	2	3	4	5	6	7	8	9	10	11	12	13	14	15
DISTANZE PROGRESSIVE	0+000.03	0+030.00	0+060.00	0+090.00	0+105.00	0+120.00	0+145.00	0+180.00	0+200.00	0+232.00	0+245.76	0+259.59	0+275.86	0+285.99	0+295.73
QUOTE TERRENO	793.03	789.57	785.44	782.99	782.37	781.89	779.99	777.95	777.02	774.50	773.51	772.40	771.19	770.50	769.67
QUOTE PROGETTO	793.02	789.25	785.36	779.61	779.37	779.37	779.37	779.37	779.37	779.37	779.37	779.37	769.37	769.37	769.37
SCOSTAMENTO ALTIMETRICO	0.00	-0.32	-0.08	-3.38	-3.00	-2.52	-0.63	1.42	2.34	4.87	5.86	6.96	-1.82	-1.13	-0.31

Tracciato - WTG_04
Sez. 6
Progr.: 0+120.00
Scala : 1:200
Q.Rif. : 770.00

Materiali in progressiva 1+20.00		
Nome materiale	Area	Volume
Sterro	22.35	372.54
Riporto	0.00	0.00

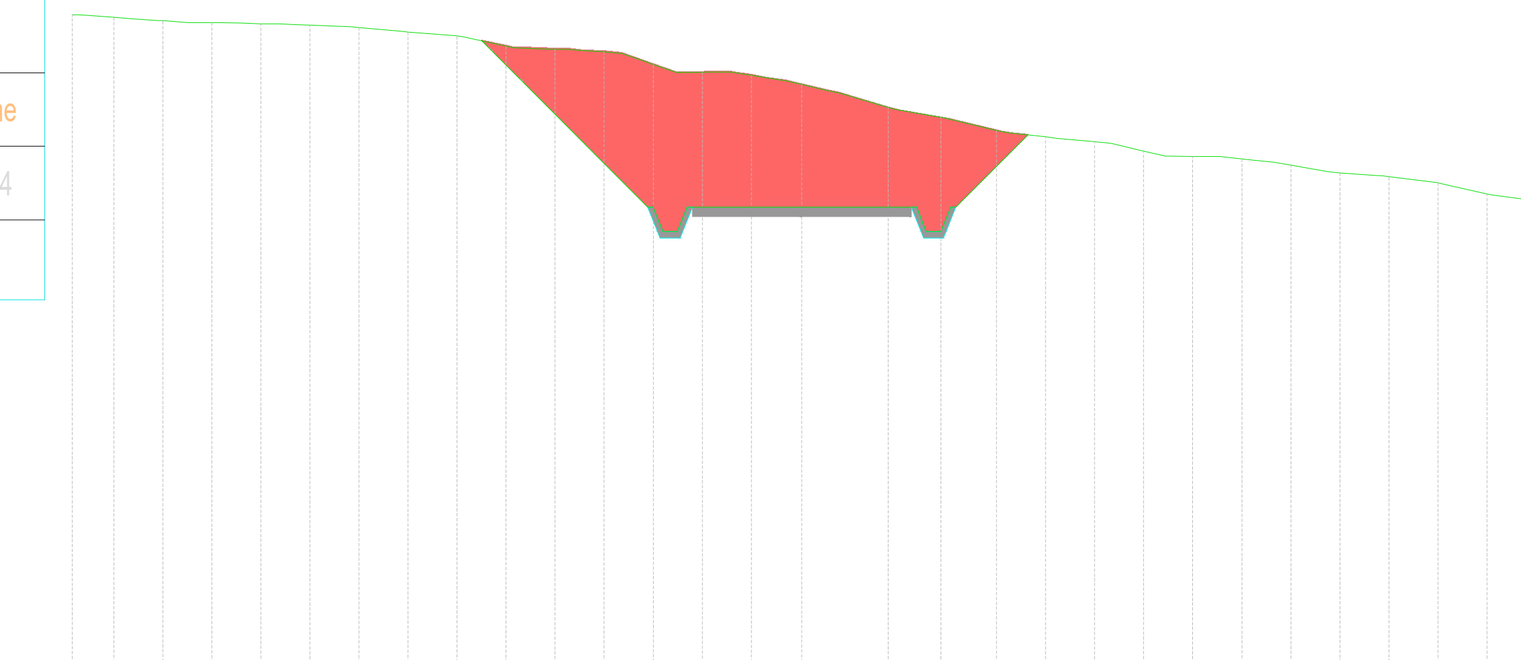

DISTANZE PARZIALI TERRENO: 0.50 0.51 0.63 0.87 0.56 0.90 0.66 0.48 0.53 0.52 0.52 0.80 0.87 0.98 0.73 0.56 0.56 0.72 0.97 0.83 0.72

QUOTE TERRENO: 783.32 783.29 783.24 783.20 783.16 783.15 783.13 783.11 783.06 782.97 782.92 782.87 782.63 782.61 782.56 782.36 782.13 782.14 782.14 782.02 781.89 781.76 781.41 781.21 780.94 780.81 780.75 780.67 780.52 780.41 780.41 780.33 780.23 780.09 780.02 779.87 779.64 779.51

QUOTE PROGETTO: 782.78 778.87 779.37 779.37 779.37 778.87 780.85

DISTANZE PARZIALI PROGETTO: 3.42 0.20 0.20 2.25 2.25 0.20 0.20 1.48

Tracciato - WTG_04
Sez. 7
Progr.: 0+145.00
Scala : 1:200
Q.Rif. : 770.00

Materiali in progressiva 1+45.00		
Nome materiale	Area	Volume
Sterro	4.29	303.53
Riporto	0.00	0.00



DISTANZE PARZIALI TERRENO: 0.54 0.78 0.93 0.99 0.75 0.50 0.55 0.55 0.71 0.95 0.78 0.82 0.58 0.51 0.52 0.49 0.63 0.88 0.54 0.90 0.65

QUOTE TERRENO: 782.47 782.41 782.43 782.30 781.85 781.66 781.46 781.17 780.63 780.43 780.36 780.30 780.29 780.24 780.19 780.19 780.18 780.15 780.07 779.99 779.87 779.63 779.48 779.40 779.34 779.23 779.09 778.91 778.79 778.80 778.67 778.60 778.56 778.51 778.30 778.25 778.16 777.99 777.90

QUOTE PROGETTO: 780.20 779.57 778.87 779.37 779.37 779.37 779.37 779.37 778.87 779.46

DISTANZE PARZIALI PROGETTO: 0.62 0.75 1.50 0.75 1.50

WTG_04

Scala : 1:1000

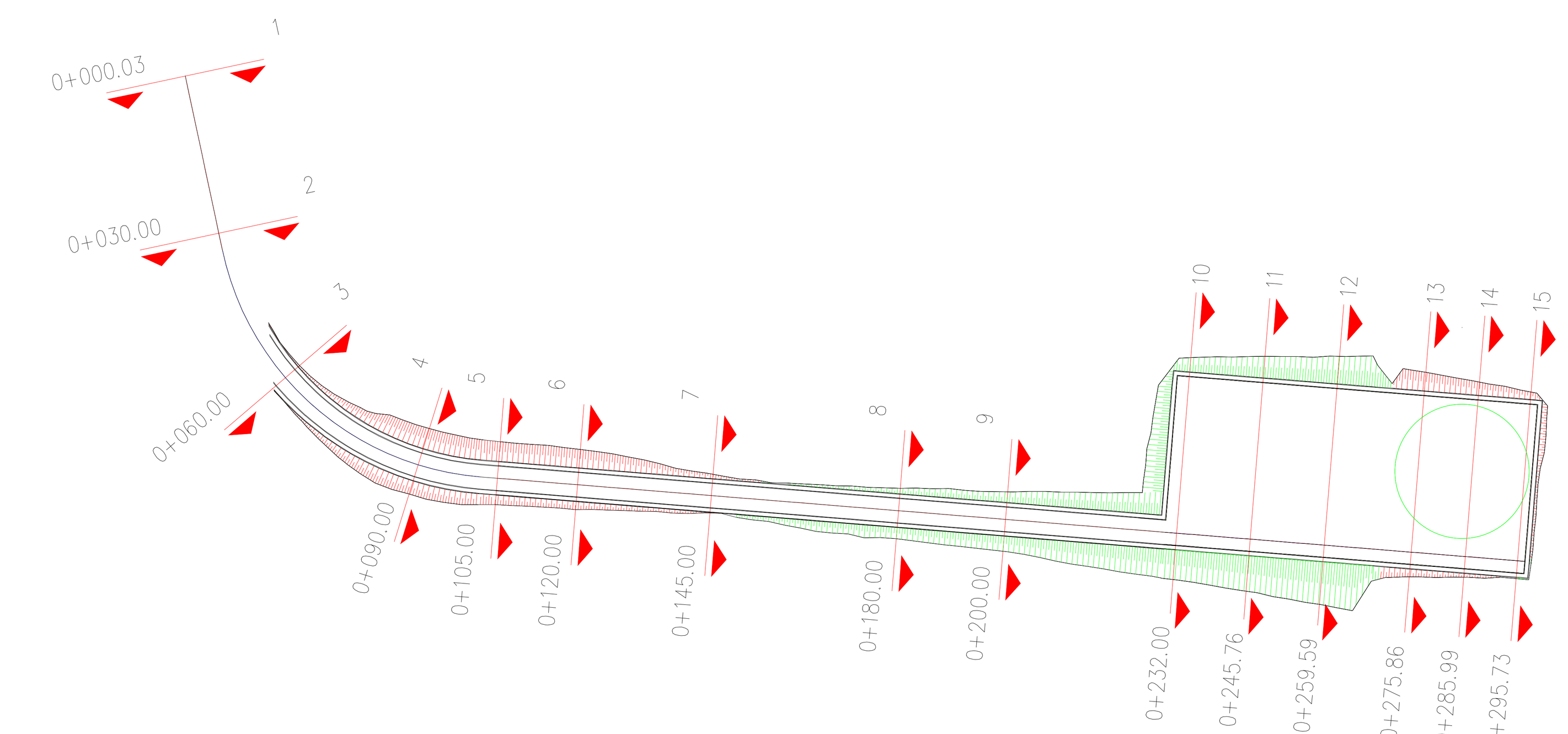

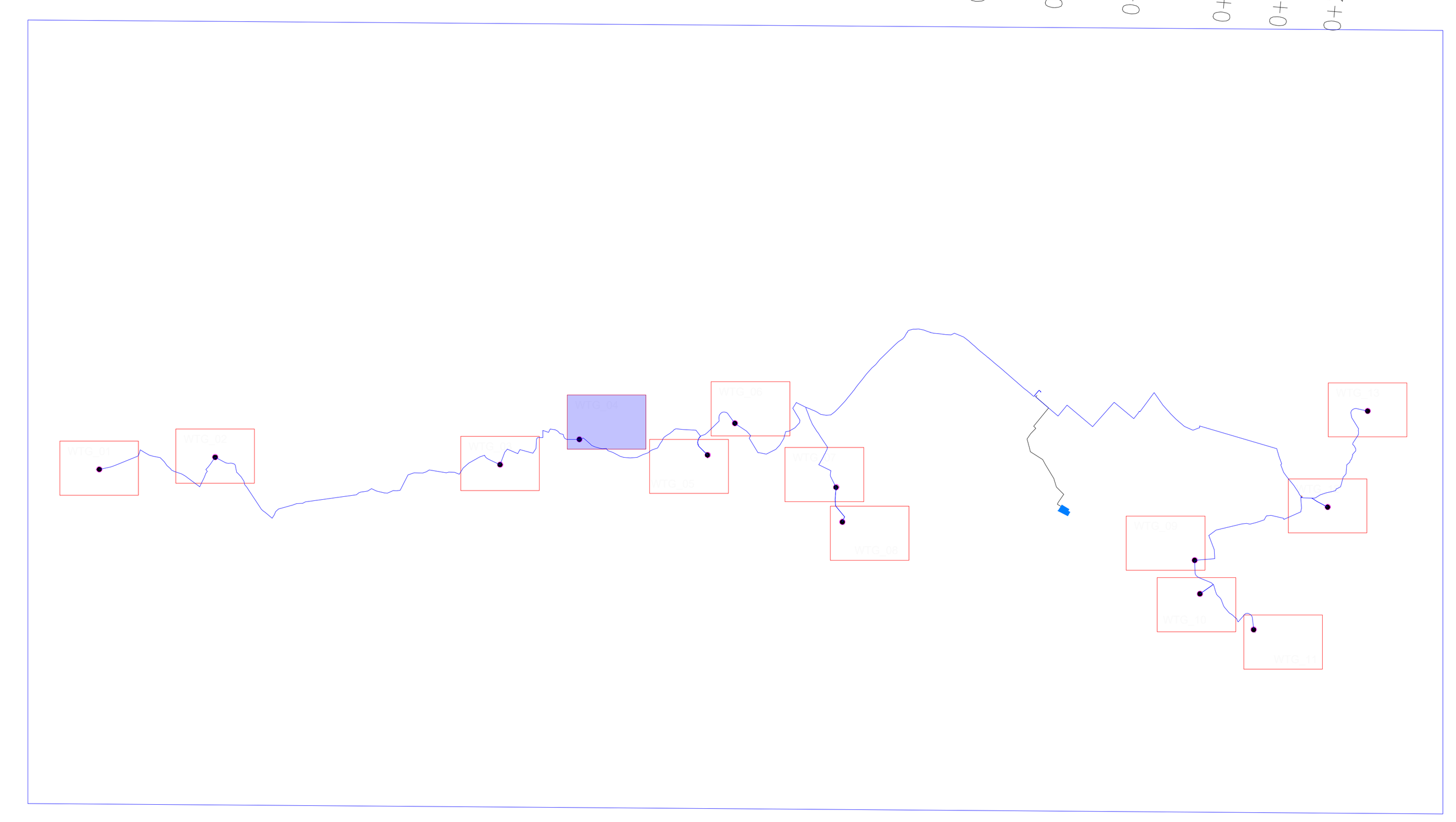

Tracciato - WTG_04
Sez. 8
Progr.: 0+180.00
Scala : 1:200
Q.Rif. : 770.00

Materiali in progressiva 1+80.00		
Nome materiale	Area	Volume
Sterro	0.00	50.00
Riporto	10.81	126.99

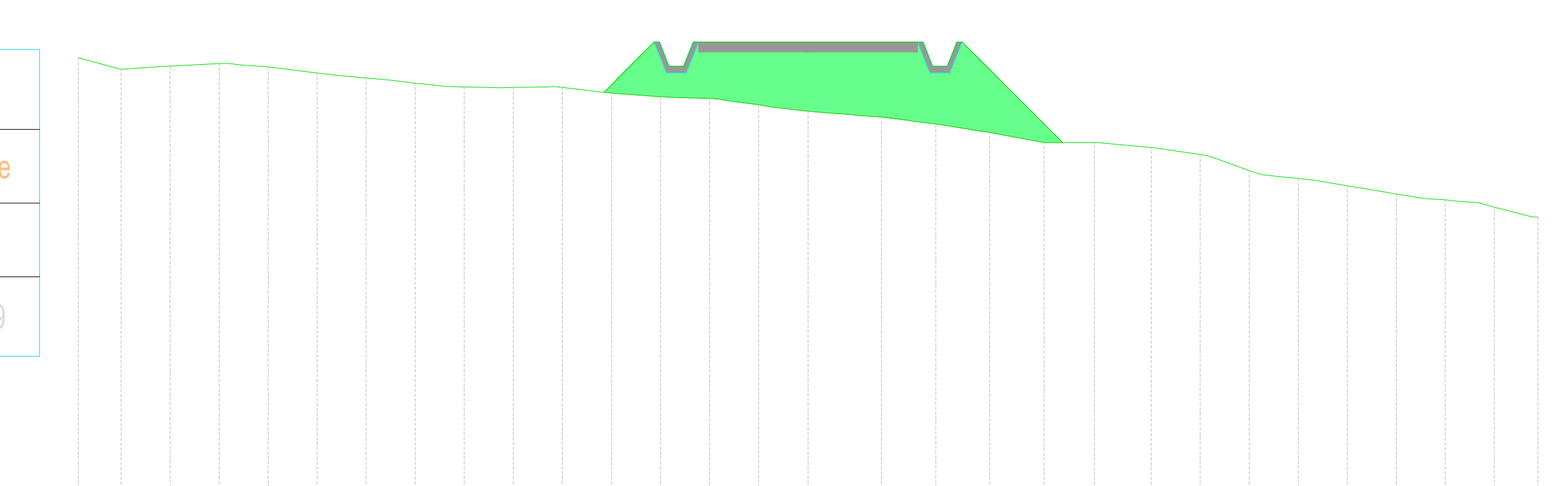

DISTANZE PARZIALI TERRENO: 0.87 0.98 0.77 0.53 0.53 0.54 0.68 0.93 0.67 0.85 0.60 0.51 0.50 0.61 0.85 0.65 0.92 0.68 0.54 0.53 0.53

QUOTE TERRENO: 779.05 778.81 778.88 778.90 778.86 778.77 778.69 778.63 778.53 778.45 778.44 778.44 778.44 778.30 778.24 778.16 778.03 777.95 777.88 777.83 777.77 777.68 777.57 777.45 777.35 777.31 777.24 777.05 776.73 776.61 776.52 776.41 776.25 776.15 776.10 775.98 [illegible]

QUOTE PROGETTO: 778.34 778.87 779.37 779.37 779.37 778.87 777.30

DISTANZE PARZIALI PROGETTO: 1.03 0.20 0.20 2.25 2.25 0.20 0.20 2.06

Tracciato - WTG_04
Sez. 9
Progr.: 0+200.00
Scala : 1:200
Q.Rif. : 770.00

Materiali in progressiva 2+00.00		
Nome materiale	Area	Volume
Sterro	0.00	0.00
Riporto	19.62	300.02

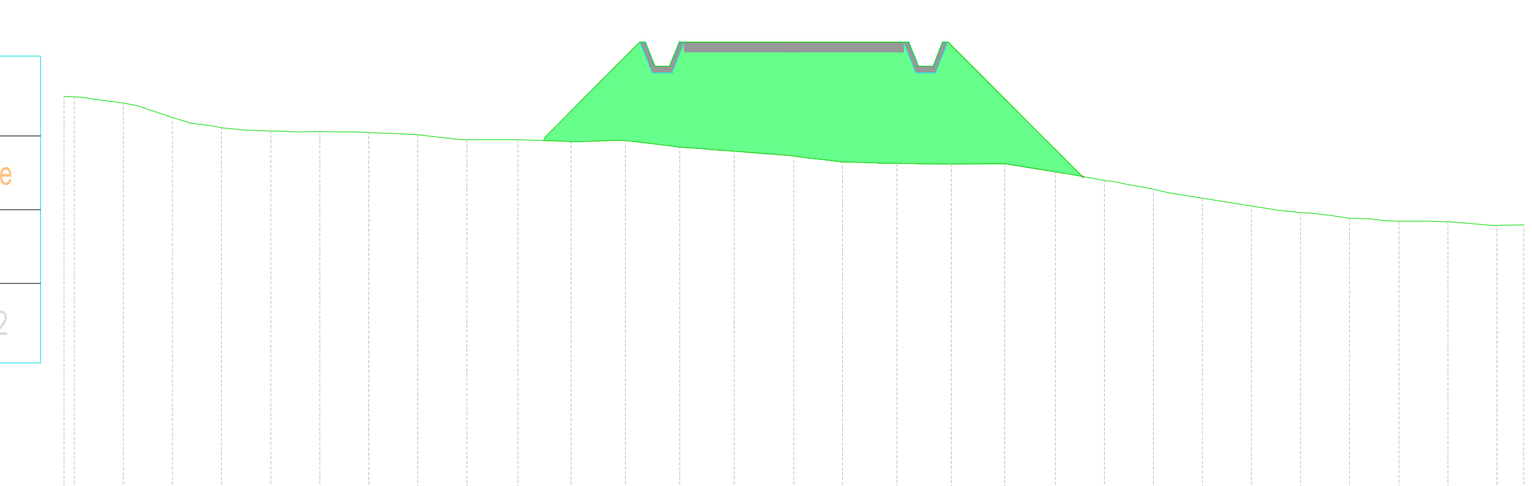

DISTANZE PARZIALI TERRENO: 0.65 0.52 0.51 0.56 0.81 0.83 0.97 0.72 0.56 0.56 0.73 0.98 0.87 0.80 0.56 0.52 0.53 0.66 0.90

QUOTE TERRENO: 778.26 778.20 778.07 777.82 777.64 777.56 777.54 777.52 777.52 777.51 777.46 777.36 777.36 777.32 777.35 777.26 777.18 777.13 777.08 777.02 776.96 776.90 776.88 776.86 776.87 776.70 776.53 776.35 776.21 776.09 776.01 775.92 775.85 775.75 775.69 775.69 775.61 [illegible]

QUOTE PROGETTO: 777.39 778.76 778.87 779.37 779.37 779.37 779.37 779.37 778.87 778.46 776.58

DISTANZE PARZIALI PROGETTO: 1.36 0.61 1.50 0.75 1.50 0.75 0.91 1.88

Tracciato - WTG_04
Sez. 10
Progr.: 0+232.00
Scala : 1:200
Q.Rif. : 770.00

Materiali in progressiva 2+32.00		
Nome materiale	Area	Volume
Sterro	0.00	0.02
Riporto	148.52	2369.39

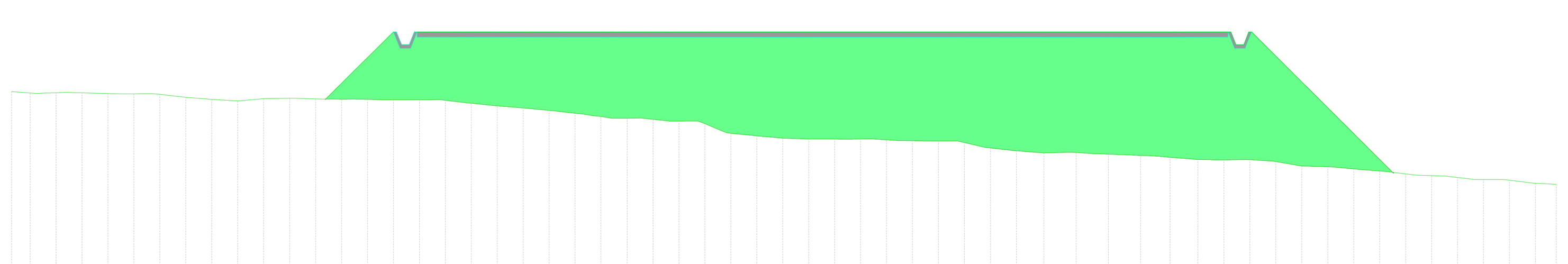

DISTANZE PARZIALI TERRENO: 0.64 0.52 0.51 0.57 0.81 0.82 0.96 0.72 0.55 0.55 0.74 0.98 0.89 0.79 0.55 0.52 0.53 0.66 0.90 0.58 0.87 0.63 0.51 0.50 0.59 0.83 0.74 0.94 0.70 0.54 0.51 0.76 1.00 0.97 0.78 0.53 0.53 0.54 0.68 0.81

QUOTE TERRENO: 777.05 776.98 777.01 776.99 776.98 776.97 776.97 776.95 776.83 776.75 776.70 776.78 776.80 776.77 776.76 776.76 776.75 776.73 776.73 776.74 776.71 776.60 776.49 776.39 776.27 776.21 776.12 776.02 776.02 775.98 775.90 775.91 775.81 775.43 775.35 775.29 775.24 775.21 775.20 775.22 775.19 775.15 775.14 775.13 775.14 775.08 774.86 774.75 774.67 774.69 774.64 774.62 774.59 774.57 774.50 774.45 774.42 774.40 774.41 774.36 774.16 774.13 774.05 773.97 773.89 773.81 773.79 773.77 773.69 773.64 773.64 773.52 773.45

QUOTE PROGETTO: 776.74 777.88 779.39 779.37 779.37 779.37 779.37 777.82 773.88

DISTANZE PARZIALI PROGETTO: 1.15 1.51 0.92 29.25 2.25 1.55 3.96

Tracciato - WTG_04
Sez. 11
Progr.: 0+245.76
Scala : 1:200
Q.Rif. : 770.00

Materiali in progressiva 2+45.76		
Nome materiale	Area	Volume
Sterro	0.00	0.01
Riporto	193.93	2349.01

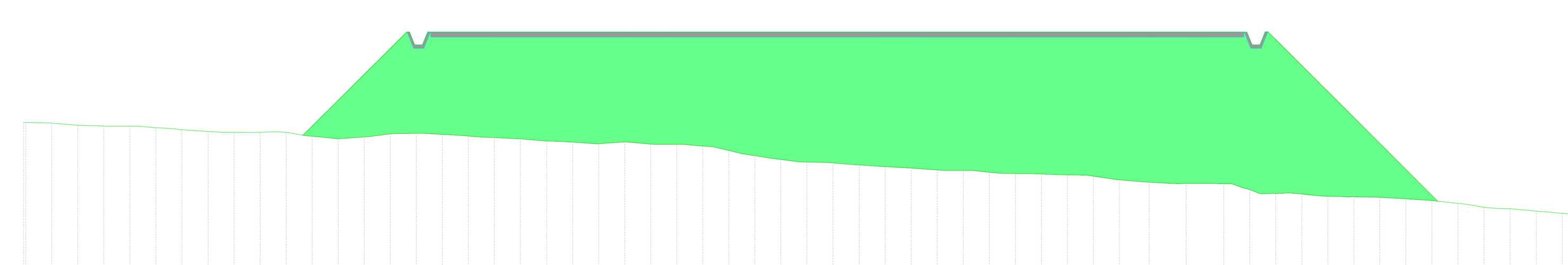

DISTANZE PARZIALI TERRENO: 0.79 0.91 0.99 0.74 0.50 0.55 0.55 0.71 0.96 0.79 0.82 0.57 0.51 0.52 0.64 0.88 0.53 0.89 0.65 0.52 0.51 0.56 0.81 0.84 0.97 0.72 0.56 0.56 0.73 0.97 0.87 0.56 0.52 0.53 0.66 0.90 0.56 0.87 0.63 0.51

QUOTE TERRENO: 775.87 775.85 775.76 775.72 775.73 775.71 775.67 775.62 775.56 775.52 775.49 775.49 775.51 775.49 775.34 775.25 775.33 775.45 775.45 775.43 775.39 775.35 775.29 775.26 775.20 775.16 775.11 775.05 775.09 775.12 775.02 775.02 774.96 774.82 774.67 774.57 774.49 774.40 774.34 774.31 774.23 774.16 774.09 774.02 774.02 773.98 773.90 773.90 773.87 773.85 773.84 773.80 773.65 773.56 773.51 773.51 773.51 773.51 773.37 773.11 773.13 773.15 773.08 773.02 773.00 772.99 772.93 772.89 772.85 772.74 772.59 772.54 772.50 772.44 772.35 772.32

QUOTE PROGETTO: 775.38 778.90 779.37 779.37 779.37 779.37 779.37 779.38 774.83 772.81

DISTANZE PARZIALI PROGETTO: 3.97 0.19 0.19 1.46 27.79 1.71 0.54 0.72 4.57 2.01

Tracciato - WTG_04
Sez. 12
Progr.: 0+259.59
Scala : 1:200
Q.Rif. : 770.00

Materiali in progressiva 2+59.59		
Nome materiale	Area	Volume
Sterro	0.00	0.01
Riporto	251.25	3070.72

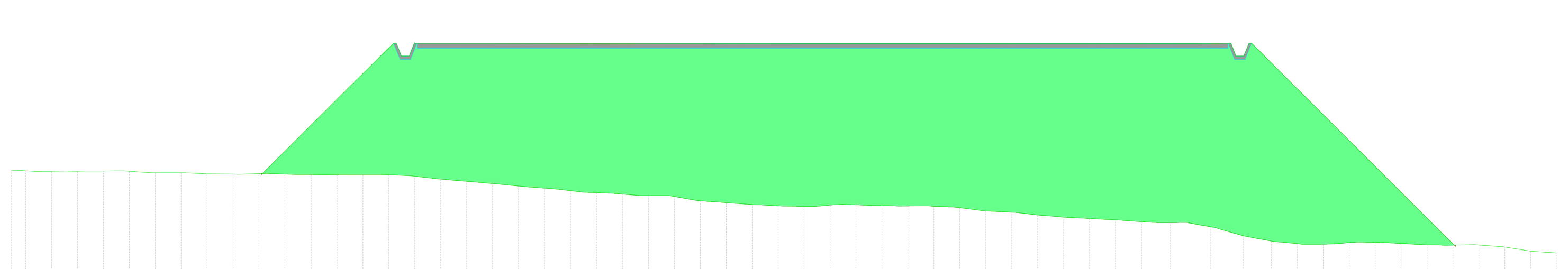

DISTANZE PARZIALI TERRENO: 0.56 0.56 0.73 0.97 0.86 0.80 0.56 0.52 0.53 0.66 0.90 0.55 0.87 0.63 0.52 0.51 0.58 0.82 0.77 0.95 0.71 0.55 0.55 0.51 0.75 0.99 0.94 0.78 0.54 0.53 0.53 0.67 0.92 0.63 0.86 0.61 0.50 0.51 0.60 0.84 0.69 0.91

QUOTE TERRENO: 774.44 774.43 774.39 774.40 774.40 774.40 774.41 774.40 774.34 774.33 774.29 774.29 774.30 774.30 774.27 774.27 774.27 774.27 774.27 774.26 774.20 774.09 774.05 774.00 773.88 773.79 773.74 773.66 773.58 773.56 773.54 773.48 773.45 773.42 773.25 773.17 773.09 773.05 773.02 773.06 773.11 773.09 773.07 773.06 773.05 773.05 773.04 772.99 772.85 772.79 772.66 772.61 772.58 772.54 772.51 772.47 772.43 772.40 772.41 772.23 771.89 771.68 771.59 771.56 771.59 771.64 771.63 771.62 771.59 771.56 771.54 771.53 771.54 771.46 771.34 771.22

QUOTE PROGETTO: 774.26 777.37 779.39 779.37 779.37 779.37 779.37 779.37 779.37 778.69 771.48

DISTANZE PARZIALI PROGETTO: 3.10 2.03 0.61 11.91 17.34 1.55 0.70 0.69 7.23

Tracciato - WTG_04
Sez. 13
Progr.: 0+275.86
Scala : 1:200
Q.Rif. : 760.00

Materiali in progressiva 2+75.86		
Nome materiale	Area	Volume
Sterro	88.51	482.42
Riporto	0.00	1366.00

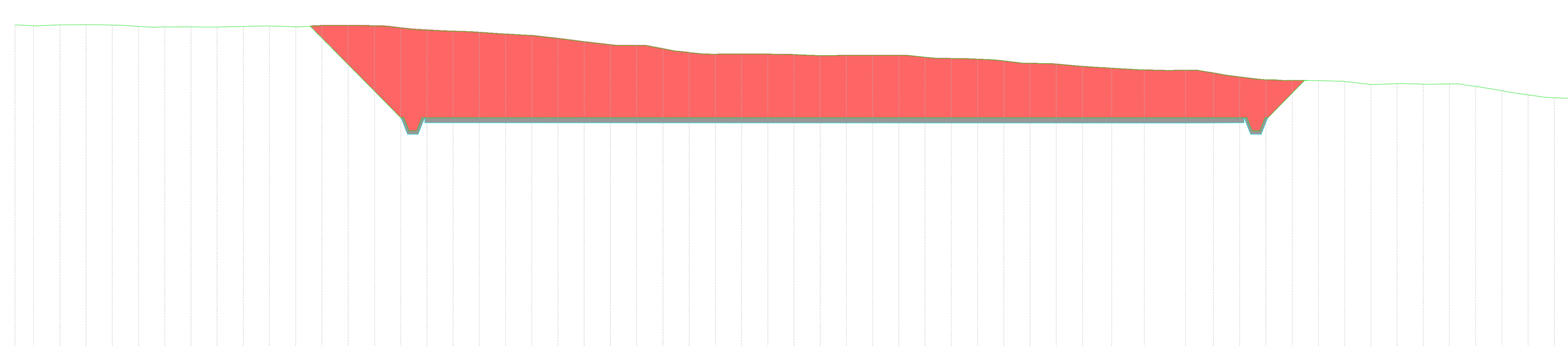

DISTANZE PARZIALI TERRENO: 0.71 0.83 0.59 0.50 0.51 0.62 0.87 0.59 0.91 0.66 0.53 0.52 0.55 0.79 0.90 0.98 0.74 0.55 0.55 0.72 0.96 0.80 0.81 0.57 0.51 0.52 0.64 0.88 0.51 0.89 0.65 0.52 0.51 0.57 0.81 0.82 0.96 0.72 0.56 0.55

QUOTE TERRENO: 772.94 772.91 772.94 772.95 772.94 772.92 772.88 772.86 772.86 772.86 772.86 772.88 772.90 772.88 772.86 772.91 772.91 772.90 772.84 772.76 772.73 772.70 772.68 772.65 772.58 772.52 772.41 772.25 772.14 772.14 772.07 771.94 771.87 771.81 771.81 771.81 771.81 771.80 771.75 771.76 771.76 771.76 771.72 771.65 771.64 771.61 771.59 771.50 771.46 771.43 771.34 771.31 771.27 771.21 771.19 771.19 771.11 771.00 770.94 770.86 770.82 770.80 770.79 770.77 770.67 770.68 770.67 770.66 770.67 770.57 770.41 770.31 770.21 770.14 770.10

QUOTE PROGETTO: 772.88 768.90 769.37 769.37 769.37 769.37 769.81 770.85

DISTANZE PARZIALI PROGETTO: 3.42 0.19 9.03 20.22 1.94 1.23 1.03

Tracciato - WTG_04
Sez. 14
Progr.: 0+285.99
Scala : 1:200
Q.Rif. : 760.00

Materiali in progressiva 2+85.99		
Nome materiale	Area	Volume
Sterro	59.68	745.44
Riporto	0.00	0.01

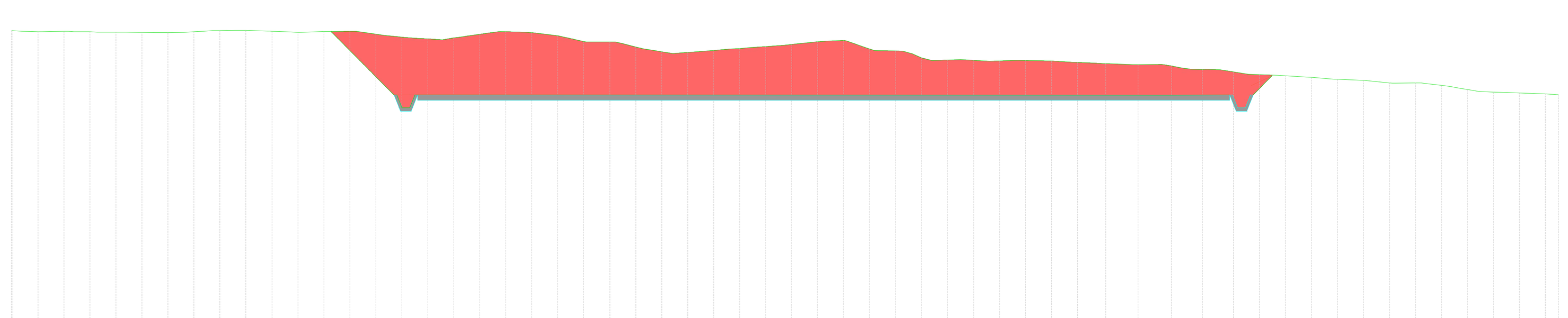

DISTANZE PARZIALI TERRENO: 0.59 0.87 0.62 0.51 0.59 0.83 0.73 0.94 0.70 0.54 0.54 0.52 0.76 1.00 0.98 0.77 0.53 0.53 0.54 0.68 0.93 0.67 0.85 0.60 0.51 0.50 0.61 0.85 0.65 0.92 0.68 0.54 0.53 0.53 0.78 0.96 1.00 0.75 0.51 0.54 0.55

QUOTE TERRENO: 771.87 771.85 771.83 771.83 771.81 771.81 771.80 771.79 771.80 771.85 771.87 771.88 771.85 771.81 771.84 771.85 771.74 771.65 771.58 771.55 771.52 771.62 771.73 771.83 771.79 771.66 771.43 771.37 771.24 771.10 770.98 771.03 771.10 771.16 771.22 771.25 771.34 771.46 771.45 771.10 771.08 770.97 770.71 770.73 770.75 770.72 770.68 770.71 770.71 770.69 770.63 770.59 770.55 770.56 770.50 770.38 770.37 770.27 770.18 770.15 770.12 770.08 769.99 769.94 769.84 769.84 769.74 769.63 769.51 769.49 769.47 769.44 769.42 769.38

QUOTE PROGETTO: 771.84 770.26 769.38 769.37 769.37 769.37 769.74 770.11

DISTANZE PARZIALI PROGETTO: 1.56 0.88 0.90 28.84 2.22 0.84 0.79

Tracciato - WTG_04
Sez. 15
Progr.: 0+295.73
Scala : 1:200
Q.Rif. : 760.00

Materiali in progressiva 2+95.73		
Nome materiale	Area	Volume
Sterro	29.34	424.95
Riporto	0.20	0.67

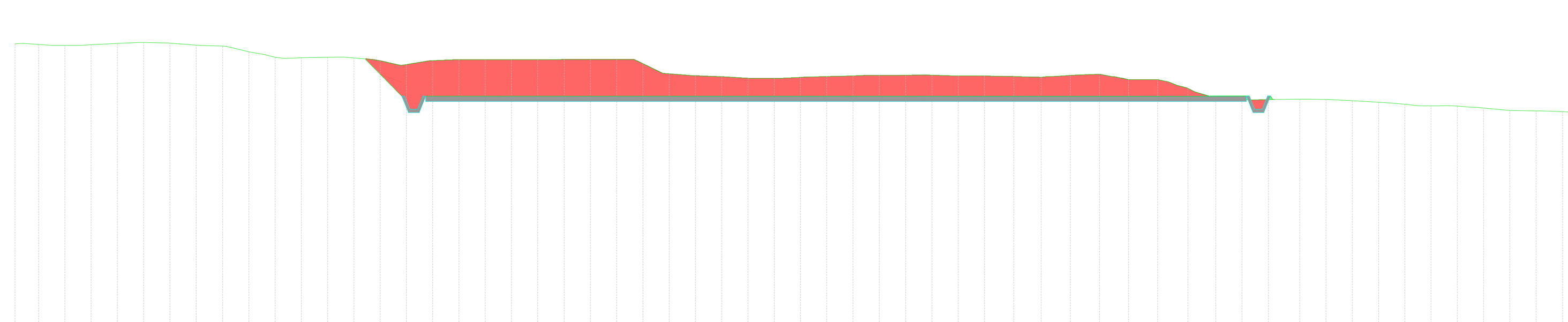

DISTANZE PARZIALI TERRENO: 0.50 0.51 0.62 0.87 0.58 0.91 0.66 0.53 0.52 0.55 0.79 0.89 0.98 0.74 0.55 0.55 0.48 0.72 0.96 0.81 0.81 0.57 0.51 0.52 0.64 0.89 0.51 0.50 0.89 0.64 0.52 0.51 0.57 0.81 0.82 0.96 0.72 0.55 0.55 0.74 0.98 0.89

QUOTE TERRENO: 771.38 771.38 771.36 771.32 771.32 771.36 771.40 771.43 771.41 771.36 771.32 771.23 771.02 770.86 770.84 770.86 770.87 770.87 770.81 770.73 770.58 770.73 770.77 770.77 770.77 770.77 770.78 770.78 770.78 770.78 770.38 770.22 770.15 770.11 770.05 770.07 770.10 770.12 770.13 770.15 770.17 770.17 770.18 770.17 770.15 770.15 770.14 770.13 770.12 770.17 770.20 770.13 770.01 770.00 769.92 769.67 769.38 769.23 769.24 769.25 769.25 769.22 769.18 769.14 769.06 769.00 769.00 768.99 768.94 768.85 768.81 768.78 768.72

QUOTE PROGETTO: 770.78 770.20 769.89 769.37 769.37 769.37 768.95 [illegible]

DISTANZE PARZIALI PROGETTO: 0.57 0.85 0.51 7.99 21.26 1.91

REGIONE CAMPANIA | PROVINCIA DI AVELLINO | COMUNE DI ROCCA SAN FELICE | COMUNE DI GUARDIA LOMBARDI | COMUNE DI ANDRETTA | COMUNE DI BISACCIA

OGGETTO:

PROGETTO DEFINITIVO

"IMPIANTO DI PRODUZIONE DI ENERGIA ELETTRICA DA FONTE EOLICA DENOMINATO "GUARDIA-ANDRETTA" DELLA POTENZA DI 93,60 MW DA REALIZZARSI NEI COMUNI DI ANDRETTA (AV), BISACCIA (AV), GUARDIA LOMBARDI (AV), ROCCA SAN FELICE (AV) E RELATIVE OPERE AD ESSO CONNESSE"

ELABORATO:

SEZIONI TRASVERSALI DI PROGETTO_ESERCIZIO-WTG 4

PROPONENTE:

WEB ITALIA ENERGIE RINNOVABILI S.R.L.
Via Leonardo da Vinci n.15
39100 Bolzano (BZ)
C.F: 10171591000
Rappresentante impresa: Kainz Reinhard

PROGETTAZIONE:

EGM PROJECT
VIA VERRASTRO 15/A
85100- POTENZA (PZ)
www.egmproject.it
egmproject@pec.it
Direttore Tecnico
Ing. Carmen Martone

Amministratore: Nunzio Russoniello
Responsabile tecnico: Samanta Petrozzino
EPF s.r.l.
VIA CESARE BATTISTI, 116
83053 - S. ANDREA DI CONZA (AV)

Livello prog.	Cat. opera	N°. prog.elaborato	Tipo elaborato	N° foglio	Tot. fogli	Nome file	Scala
PD		41.04	D			41.04_SEZ-TRASV_PROG_ESERCIZIO WTG4	

REV.	DATA	DESCRIZIONE	ESEGUITO	VERIFICATO	APPROVATO
	MAGGIO 2024				