Firmato digitalmente da:

Reinhard Kainz

Firmato il 2024/05/31 11:44

Seriale Certificato: 3422243

Valido dal 25/03/2024 al 25/03/2026

InfoCamere Qualified Electronic Signature CA

Profilo altimetrico WTG_06
Scala : 1:1000
Q.Rif. : 860.00



NUMERO SEZIONE	1	2	3	4	5	6	7	8	9	10	11	12	13	14	15	16	17	18	19	20	21	22
DISTANZE PROGRESSIVE	0+000.05	0+030.00	0+060.00	0+069.96	0+090.00	0+120.00	0+150.00	0+180.00	0+210.00	0+230.00	0+258.00	0+270.00	0+285.00	0+300.00	0+315.00	0+335.00	0+360.00	0+375.00	0+390.00	0+400.00	0+418.46	0+431.46
QUOTE TERRENO	861.94	863.68	864.88	865.59	866.88	870.15	871.76	872.27	873.25	874.49	874.94	875.25	875.68	875.97	876.20	877.05	877.62	877.74	877.71	877.79	877.43	877.49
QUOTE PROGETTO	861.94	863.40	864.96	865.55	866.82	869.96	871.74	872.38	874.07	875.75	876.17	876.17	876.17	876.17	876.17	876.17	876.17	876.17	876.17	876.17	876.17	876.17
SCOSTAMENTO ALTIMETRICO	0.00	-0.27	0.08	-0.05	-0.07	-0.19	-0.03	0.12	0.82	1.25	1.23	0.92	0.49	0.19	-0.03	-0.88	-1.45	-1.58	-1.54	-1.62	-1.27	-1.32

Tracciato - WTG_06
Sez. 11
Progr.: 0+258.00
Scala : 1:200
Q.Rif. : 870.00

Materiali in progressiva 2+58.00		
Nome materiale	Area	Volume
Sterro	0.01	0.00
Riporto	8.89	271.61

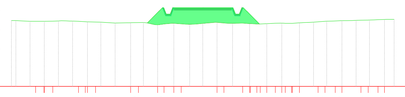

DISTANZE PARZIALI TERRENO	0.66 0.67 0.54 0.64 0.60 0.50 0.57 0.54 0.55 0.51 0.51 0.51 0.55 0.54 0.53 0.57 0.50
QUOTE TERRENO	875.17 875.15 875.12 875.11 875.10 875.10 875.12 875.10 875.06 875.05 874.98 874.93 874.98 875.01 874.98 874.89 874.91 874.88 874.88 874.94 875.02 874.97 874.95 874.96 874.92 874.92 874.92 874.96 875.02 875.02 875.07 875.12 875.15 875.16 875.19 875.22 875.23 875.25 875.26
QUOTE PROGETTO	874.97 875.67 876.17 876.17 876.17 876.17 876.17 874.89
DISTANZE PARZIALI PROGETTO	1.20 0.20 0.20 2.25 2.25 0.20 0.20 1.28

Tracciato - WTG_06
Sez. 12
Progr.: 0+270.00
Scala : 1:200
Q.Rif. : 870.00

Materiali in progressiva 2+70.00		
Nome materiale	Area	Volume
Sterro	0.00	0.00
Riporto	6.12	89.58

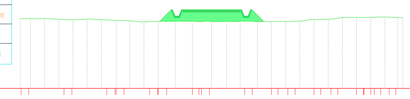

DISTANZE PARZIALI TERRENO	0.59 0.62 0.65 0.59 0.63 0.66 0.51 0.63 0.60 0.51 0.57 0.53 0.54 0.55 0.53 0.50 0.52
QUOTE TERRENO	875.48 875.48 875.49 875.47 875.44 875.40 875.41 875.38 875.41 875.45 875.40 875.34 875.33 875.28 875.23 875.22 875.25 875.25 875.27 875.27 875.26 875.25 875.26 875.25 875.24 875.24 875.25 875.25 875.25 875.27 875.31 875.41 875.42 875.51 875.55 875.57 875.57 875.61 875.59 875.59 875.55
QUOTE PROGETTO	875.26 875.67 876.17 876.17 876.17 876.17 875.67 875.24
DISTANZE PARZIALI PROGETTO	0.91 0.20 0.20 2.25 2.25 0.20 0.20 0.58

Tracciato - WTG_06
Sez. 13
Progr.: 0+285.00
Scala : 1:200
Q.Rif. : 870.00

Materiali in progressiva 2+85.00		
Nome materiale	Area	Volume
Sterro	0.01	0.07
Riporto	2.81	65.40

DISTANZE PARZIALI TERRENO	0.61 0.65 0.58 0.65 0.67 0.53 0.63 0.60 0.51 0.57 0.53 0.54 0.55 0.51 0.51 0.51 0.50
QUOTE TERRENO	875.74 875.75 875.76 875.74 875.78 875.78 875.79 875.79 875.77 875.77 875.65 875.64 875.60 875.60 875.68 875.68 875.68 875.68 875.69 875.68 875.67 875.67 875.71 875.69 875.69 875.68 875.68 875.71 875.72 875.80 875.84 875.87 875.91 875.96 875.98 876.02 876.05 876.04 876.03 876.02
QUOTE PROGETTO	875.68 875.67 876.17 876.17 876.17 876.17 875.69
DISTANZE PARZIALI PROGETTO	0.40 0.20 0.20 2.25 2.25 0.20 0.48

Tracciato - WTG_06
Sez. 14
Progr.: 0+300.00
Scala : 1:200
Q.Rif. : 870.00

Materiali in progressiva 3+00.00		
Nome materiale	Area	Volume
Sterro	0.21	1.40
Riporto	1.18	29.09

DISTANZE PARZIALI TERRENO	0.50 0.61 0.64 0.58 0.67 0.67 0.55 0.64 0.61 0.50 0.58 0.52 0.55 0.54 0.51 0.51 0.52
QUOTE TERRENO	875.93 875.93 875.93 875.93 875.94 875.94 875.94 875.96 875.95 875.93 875.86 875.79 875.79 875.79 875.84 875.93 875.93 875.91 875.96 875.96 875.94 875.94 875.95 875.96 875.94 875.94 876.12 876.18 876.19 876.20 876.19 876.22 876.26 876.35 876.38 876.45 876.45 876.66 876.66
QUOTE PROGETTO	875.93 875.67 876.17 876.17 876.17 876.17 875.67 875.67 876.17 876.17 876.17
DISTANZE PARZIALI PROGETTO	0.20 0.20 2.25 2.25 0.20 0.20

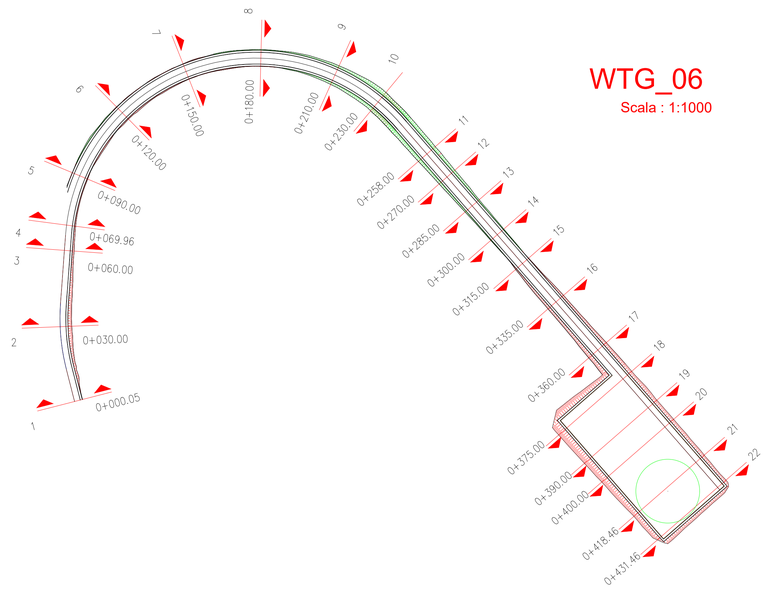

Tracciato - WTG_06
Sez. 15
Progr.: 0+315.00
Scala : 1:200
Q.Rif. : 870.00

Materiali in progressiva 3+15.00		
Nome materiale	Area	Volume
Sterro	1.05	8.65
Riporto	0.60	5.92

DISTANZE PARZIALI TERRENO	0.50 0.61 0.64 0.54 0.67 0.66 0.57 0.64 0.61 0.50 0.58 0.52 0.55 0.54 0.52 0.52 0.52
QUOTE TERRENO	876.25 876.25 876.26 876.27 876.28 876.29 876.29 876.29 876.23 876.16 876.07 876.07 876.15 876.22 876.20 876.20 876.24 876.20 876.22 876.31 876.57 876.61 876.73 876.83 876.86 876.89 876.97 877.00 877.03 877.12 877.18 877.18 877.22
QUOTE PROGETTO	876.67 876.17 876.17 876.17 876.17 876.17 876.55
DISTANZE PARZIALI PROGETTO	0.20 0.20 2.25 2.25 0.20 0.38

Tracciato - WTG_06
Sez. 16
Progr.: 0+335.00
Scala : 1:200
Q.Rif. : 870.00

Materiali in progressiva 3+35.00		
Nome materiale	Area	Volume
Sterro	6.79	70.05
Riporto	0.00	0.00

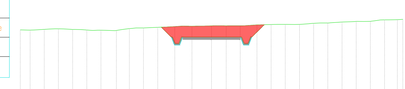

DISTANZE PARZIALI TERRENO	0.58 0.50 0.61 0.64 0.55 1.11 0.67 0.55 0.64 0.61 0.50 0.58 0.52 0.55 0.54 0.51 0.51 0.52
QUOTE TERRENO	876.73 876.71 876.74 876.78 876.81 876.78 876.76 876.75 876.70 876.70 876.68 876.83 876.88 876.93 876.96 876.96 877.03 877.03 877.02 877.05 877.06 877.05 877.05 877.10 877.15 877.15 877.16 877.15 877.15 877.28 877.27 877.27 877.32 877.35 877.39 877.45 877.51 877.52 877.55
QUOTE PROGETTO	876.95 876.41 876.17 876.17 876.17 876.17 876.17 876.17 876.45 877.14
DISTANZE PARZIALI PROGETTO	0.54 0.75 1.50 0.75 1.50 0.66

Tracciato - WTG_06
Sez. 17
Progr.: 0+360.00
Scala : 1:200
Q.Rif. : 870.00

Materiali in progressiva 3+60.00		
Nome materiale	Area	Volume
Sterro	11.39	224.82
Riporto	0.05	0.60

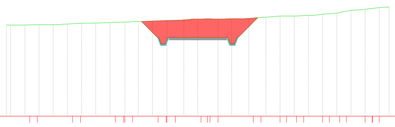

DISTANZE PARZIALI TERRENO	0.59 0.62 0.65 0.60 0.62 0.66 0.50 0.63 0.60 0.51 0.57 0.53 0.53 0.55 0.53
QUOTE TERRENO	877.14 877.14 877.15 877.17 877.17 877.21 877.25 877.29 877.31 877.33 877.35 877.40 877.45 877.47 877.53 877.58 877.62 877.61 877.63 877.64 877.68 877.73 877.78 877.84 877.87 877.88 877.89 878.03 878.23 878.32 878.45 878.50 878.56
QUOTE PROGETTO	877.43 875.67 876.17 876.17 876.17 876.17 877.72
DISTANZE PARZIALI PROGETTO	1.26 0.20 0.20 2.25 2.25 0.20 0.20 1.55

Tracciato - WTG_06
Sez. 18
Progr.: 0+375.00
Scala : 1:200
Q.Rif. : 870.00

Materiali in progressiva 3+75.00		
Nome materiale	Area	Volume
Sterro	86.00	643.46
Riporto	0.00	0.00

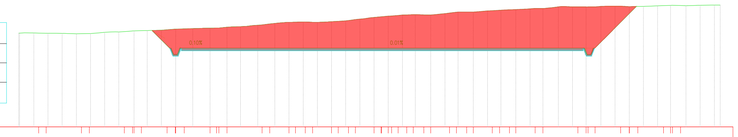

DISTANZE PARZIALI TERRENO	0.59 0.62 0.65 0.58 0.64 0.66 0.51 0.63 0.60 0.51 0.57 0.53 0.54 0.55 0.51 0.51 0.54 0.55 0.52 0.58 0.50 0.61 0.54 0.56 0.57 0.67 0.56 0.64
QUOTE TERRENO	877.34 877.37 877.34 877.33 877.33 877.30 877.30 877.43 877.47 877.47 877.54 877.56 877.62 877.67 877.67 877.71 877.73 877.72 877.78 877.78 877.81 878.21 878.24 878.28 878.31 878.41 878.48 878.57 878.62 878.68 878.75 878.78 878.77 878.75 878.82 878.80 878.80 879.00 879.07 879.14 879.17 879.19 879.23 879.27 879.33 879.43 879.41 879.40 879.41 879.45 879.46 879.44 879.44 879.42 879.45 879.48 879.53 879.52 879.53 879.53 879.54 879.54
QUOTE PROGETTO	877.55 876.05 876.17 876.17 876.17 876.17 876.66 879.47
DISTANZE PARZIALI PROGETTO	1.00 0.78 0.52 2.25 29.25 0.53 2.49 0.81

Tracciato - WTG_06
Sez. 19
Progr.: 0+390.00
Scala : 1:200
Q.Rif. : 870.00

Materiali in progressiva 3+90.00		
Nome materiale	Area	Volume
Sterro	78.70	1242.50
Riporto	0.00	0.01

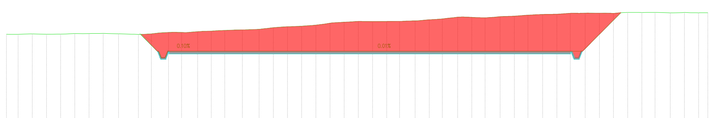

DISTANZE PARZIALI TERRENO	0.58 0.50 0.61 0.64 0.58 0.68 0.67 0.64 0.61 0.50 0.57 0.52 0.54 0.54 0.55 0.51 0.55 0.54 0.53 0.57 0.51 0.60 0.63 0.53 0.67 0.63 0.57 0.65 0.61
QUOTE TERRENO	877.50 877.51 877.54 877.51 877.51 877.53 877.56 877.56 877.57 877.54 877.54 877.50 877.50 877.50 877.62 877.67 877.65 877.71 877.70 877.82 877.86 877.88 877.90 878.01 878.12 878.15 878.10 878.21 878.37 878.43 878.47 878.50 878.51 878.54 878.62 878.66 878.70 878.75 878.84 878.84 878.91 878.95 878.99 879.04 879.07 879.15 879.14 879.16 879.16 879.20 879.22 879.20 879.21 879.18 879.20 879.20 879.19
QUOTE PROGETTO	877.54 876.94 876.17 876.17 876.17 876.17 876.17 878.45 879.19
DISTANZE PARZIALI PROGETTO	1.00 0.77 0.52 2.25 29.25 0.53 2.28 0.74

Tracciato - WTG_06
Sez. 20
Progr.: 0+400.00
Scala : 1:200
Q.Rif. : 870.00

Materiali in progressiva 4+00.00		
Nome materiale	Area	Volume
Sterro	72.05	758.44
Riporto	0.00	0.02

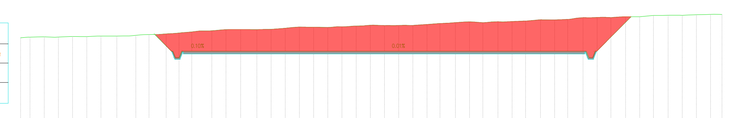

DISTANZE PARZIALI TERRENO	0.57 0.51 0.60 0.63 0.51 0.66 0.63 0.59 0.65 0.62 0.59 0.52 0.56 0.54 0.53 0.55 0.55 0.53 0.54 0.56 0.51 0.59 0.62 0.65 0.60 0.63 0.66 0.51 0.63
QUOTE TERRENO	877.23 877.28 877.29 877.27 877.27 877.33 877.32 877.36 877.36 877.37 877.46 877.49 877.49 877.54 877.54 877.64 877.69 877.77 877.85 877.79 877.88 877.88 877.89 877.89 877.93 877.96 878.05 878.06 878.10 878.15 878.19 878.18 878.20 878.19 878.22 878.21 878.25 878.30 878.37 878.41 878.46 878.45 878.49 878.52 878.54 878.60 878.64 878.64 878.77 878.80 878.84 878.84 878.81 878.88 878.92 878.98 879.00 879.02 879.01 879.04 879.06
QUOTE PROGETTO	877.54 876.17 876.17 876.17 876.17 876.41 878.87
DISTANZE PARZIALI PROGETTO	2.29 2.25 29.25 0.48 2.46

Tracciato - WTG_06
Sez. 21
Progr.: 0+418.46
Scala : 1:200
Q.Rif. : 870.00

Materiali in progressiva 4+18.46		
Nome materiale	Area	Volume
Sterro	62.25	1238.19
Riporto	0.00	0.02

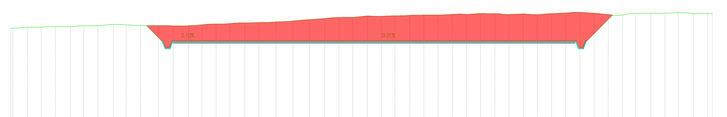

DISTANZE PARZIALI TERRENO	0.58 0.52 0.55 0.54 0.52 0.50 0.54 0.54 0.53 0.53 0.56 0.51 0.60 0.63 0.50 0.66 0.62 0.60 0.65 0.62 0.59 0.51 0.56 0.53 0.53 0.55 0.55 0.52 0.54 0.56 0.52
QUOTE TERRENO	877.16 877.18 877.24 877.28 877.33 877.35 877.39 877.41 877.42 877.42 877.45 877.47 877.53 877.58 877.58 877.60 877.65 877.67 877.67 877.72 877.77 877.84 877.87 877.94 878.00 878.01 878.11 878.14 878.19 878.19 878.22 878.25 878.27 878.28 878.24 878.24 878.32 878.33 878.37 878.39 878.42 878.42 878.45 878.47 878.50 878.52 878.53 878.53 878.55 878.55 878.56 878.56 878.52
QUOTE PROGETTO	877.34 876.60 876.17 876.17 876.17 876.17 877.71 878.20
DISTANZE PARZIALI PROGETTO	1.01 0.43 1.22 1.03 15.92 13.33 0.52 1.54 0.50

Tracciato - WTG_06
Sez. 22
Progr.: 0+431.46
Scala : 1:200
Q.Rif. : 870.00

Materiali in progressiva 4+31.46		
Nome materiale	Area	Volume
Sterro	52.18	742.82
Riporto	0.00	0.00

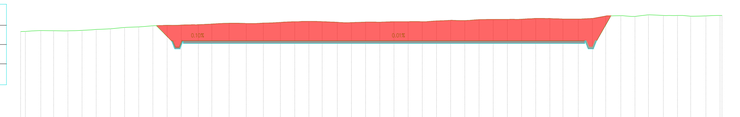

DISTANZE PARZIALI TERRENO	0.54 0.51 0.51 0.52 0.55 0.54 0.53 0.57 0.51 0.60 0.63 0.52 0.64 0.54 0.58 0.56 0.62 0.59 0.52 0.55 0.54 0.52 0.55 0.55 0.53 0.53 0.56 0.51 0.59 0.62
QUOTE TERRENO	876.99 876.97 876.96 876.96 877.00 877.08 877.11 877.17 877.22 877.25 877.33 877.35 877.39 877.43 877.47 877.53 877.55 877.56 877.62 877.67 877.67 877.69 877.73 877.77 877.77 877.77 877.78 877.79 877.84 877.84 877.85 877.85 877.87 877.87 877.89 877.89 877.87 877.87 877.82 877.82 877.85 877.85 877.85 877.86 877.87 877.87 877.89 877.89 877.87 877.87 877.89 878.03 878.09 878.12 878.14 878.14 878.03 878.23 878.23 878.16 878.15 878.11 878.16 878.16 878.16
QUOTE PROGETTO	877.36 876.35 876.17 876.17 876.17 876.17 876.17 878.74 878.54 877.51 878.05
DISTANZE PARZIALI PROGETTO	1.01 0.67 1.58 15.92 13.33 0.69 0.53 0.38 0.38

REGIONE CAMPANIA | PROVINCIA DI AVELLINO | COMUNE DI ROCCA SAN FELICE | COMUNE DI GUARDIA LOMBARDI | COMUNE DI ANDRETTA | COMUNE DI BISACCIA

OGGETTO:

PROGETTO DEFINITIVO

"IMPIANTO DI PRODUZIONE DI ENERGIA ELETTRICA DA FONTE EOLICA DENOMINATO "GUARDIA-ANDRETTA" DELLA POTENZA DI 93,60 MW DA REALIZZARSI NEI COMUNI DI ANDRETTA (AV), BISACCIA (AV), GUARDIA LOMBARDI (AV), ROCCA SAN FELICE (AV) E RELATIVE OPERE AD ESSO CONNESSE"

ELABORATO:

SEZIONI TRASVERSALI DI PROGETTO_ESERCIZIO-WTG 6

PROPONENTE:

WEB ITALIA ENERGIE RINNOVABILI S.R.L.
Via Leonardo da Vinci n.15
39100 Bolzano (BZ)
C.F. 10171591000
Rappresentante impresa: Kainz Reinhard

PROGETTAZIONE:

EGM PROJECT.
VIA VERRASTRO 15/A
85100- POTENZA (PZ)
www.egmproject.it
egmproject@pec.it
Direttore Tecnico
Ing. Carmen Martone

Amministratore: Nunzio Russoniello
Responsabile tecnico: Samanta Petrozzino

EPF s.r.l.
VIA CESARE BATTISTI, 118
83053 - S. ANDREA DI CONZA (AV)

Livello progr.	Cat. opera	N°. prog.elaborato	Tipo elaborato	N° foglio	Tot. fogli	Nome file	Scala
PD		41.06	D			41.07_SEZ-TRASV_PR O.G_ESERCIZIO WTG6	

REV.	DATA	DESCRIZIONE	ESEGUITO	VERIFICATO	APPROVATO
	MAGGIO 2024				