Firmato digitalmente da:

Reinhard Kainz

Firmato il 2024/05/31 11:44

Seriale Certificato: 3422243

Valido dal 25/03/2024 al 25/03/2026

InfoCamere Qualified Electronic Signature CA

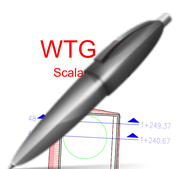

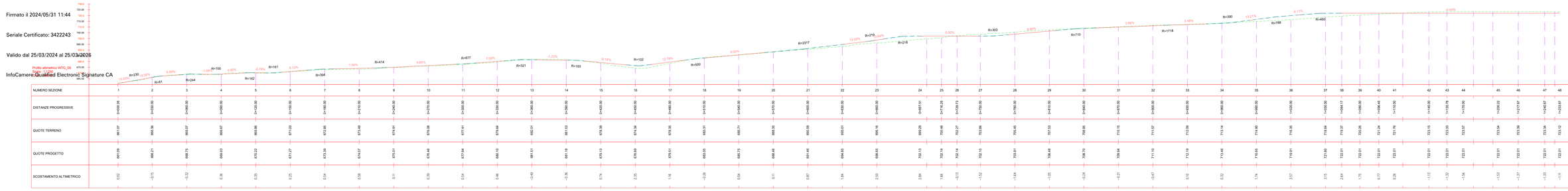

NUMERO SEZIONE	DISTANZE PROGRESSIVE	QUOTE TERRENO	QUOTE PROGETTO	SCOSTAMENTO ALTIMETRICO
1	0+000.34	661.07	661.09	0.02
2	0+020.00	666.36	666.21	-0.15
3	0+040.00	669.07	668.75	-0.32
4	0+060.00	668.67	669.03	0.36
5	0+080.00	669.86	670.22	0.35
6	0+100.00	671.03	671.27	0.25
7	0+120.00	672.85	673.39	0.54
8	0+140.00	673.48	674.47	0.98
9	0+160.00	674.91	675.51	0.61
10	0+180.00	676.08	676.46	0.38
11	0+200.00	677.41	677.94	0.54
12	0+220.00	679.64	680.10	0.46
13	0+240.00	682.01	681.51	-0.49
14	0+260.00	681.13	681.16	-0.36
15	0+280.00	679.39	679.13	0.74
16	0+300.00	674.34	676.69	2.35
17	0+320.00	679.35	679.51	1.16
18	0+340.00	683.31	683.55	-0.28
19	0+360.00	688.71	688.75	0.04
20	0+380.00	689.35	689.46	0.11
21	0+400.00	690.59	691.46	0.87
22	0+420.00	690.21	692.05	1.84
23	0+440.00	686.16	688.65	2.50
24	0+457.51	689.29	702.13	2.84
25	0+476.26	700.48	702.14	1.66
26	0+479.73	702.27	702.14	-0.13
27	0+492.00	703.66	702.13	-1.52
28	0+500.00	705.45	703.81	-1.64
29	0+515.00	707.03	706.48	-1.55
30	0+540.00	709.86	709.75	-0.24
31	0+570.00	715.15	709.94	-5.21
32	0+600.00	711.67	711.19	-0.47
33	0+630.00	712.09	712.19	0.10
34	0+660.00	713.14	713.46	0.32
35	0+690.00	714.90	716.63	1.74
36	1+020.00	716.35	719.91	3.57
37	1+050.00	718.64	721.89	3.15
38	1+064.17	719.37	722.01	2.64
39	1+080.00	720.26	722.01	1.75
40	1+096.45	721.24	722.01	0.77
41	1+110.00	721.76	722.01	0.26
42	1+146.00	723.15	722.01	-1.13
43	1+155.78	723.33	722.01	-1.32
44	1+170.00	723.57	722.01	-1.56
45	1+200.22	723.54	722.01	-1.53
46	1+217.67	723.39	722.01	-1.37
47	1+240.67	723.34	722.01	-1.33
48	1+253.67	723.12	722.01	-1.11

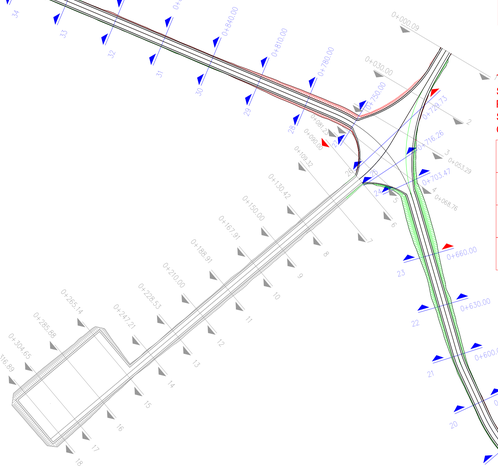

Materiali in progressiva 10+64.17

Nome materiale	Area	Volume
Scavo	0.00	0.00
Riporto	22.51	968.96

Tracciato - WTG_09
Sez. 38
Progr.: 1+064.17
Scala : 1:200
Q.Rif. : 710.00

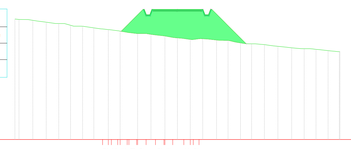

DISTANZE PARZIALI TERRENO	0.03 0.09 0.60 0.71 0.78 0.72 0.69 0.53
QUOTE TERRENO	721.12 721.06 721.00 720.95 720.70 720.65 720.46 720.42 720.11 720.00 719.95 719.77 719.77 719.64 719.55 719.37 719.31 719.30 719.26 719.17 719.14 719.08 718.87 718.83 718.75 718.64 718.55 718.46 718.38 718.36 718.23 718.10
QUOTE PROGETTO	719.98 721.51 723.01 722.01 722.01 721.51 718.83
DISTANZE PARZIALI PROGETTO	2.03 0.20 0.20 2.25 2.25 0.20 0.20 3.18

Materiali in progressiva 10+80.00

Nome materiale	Area	Volume
Scavo	0.00	0.00
Riporto	13.63	292.14

Tracciato - WTG_09
Sez. 39
Progr.: 1+080.00
Scala : 1:200
Q.Rif. : 710.00

DISTANZE PARZIALI TERRENO	0.55 0.42 0.75 0.70 0.80 0.73 0.60 0.53
QUOTE TERRENO	722.22 722.19 722.15 721.93 721.92 721.63 721.63 721.48 721.43 721.37 721.33 721.13 721.05 720.95 720.88 720.69 720.67 720.43 720.26 720.19 720.18 720.09 720.05 719.76 719.76 719.62 719.60 719.41 719.23 719.22 719.09 719.04 718.94 718.90 718.70 718.60
QUOTE PROGETTO	720.88 721.51 723.01 722.01 722.01 721.51 719.00
DISTANZE PARZIALI PROGETTO	1.13 0.20 0.20 2.25 2.25 0.20 0.20 2.42

Materiali in progressiva 10+96.45

Nome materiale	Area	Volume
Scavo	0.00	0.00
Riporto	6.60	103.41

Tracciato - WTG_09
Sez. 40
Progr.: 1+096.45
Scala : 1:200
Q.Rif. : 710.00

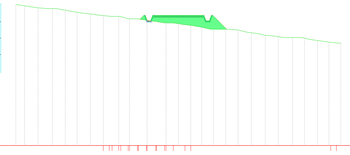

DISTANZE PARZIALI TERRENO	0.55 0.61 0.68 0.75 0.76 0.74 0.67 0.54 0.52
QUOTE TERRENO	723.01 722.91 722.76 722.63 722.58 722.56 722.30 722.18 721.98 721.93 721.89 721.69 721.66 721.56 721.43 721.40 721.24 721.10 721.05 720.95 720.91 720.73 720.72 720.72 720.58 720.54 720.26 720.14 720.12 719.96 719.96 719.95 719.77 719.77 719.57 719.45 719.45
QUOTE PROGETTO	721.54 721.51 723.01 722.01 722.01 722.01 721.43 720.71
DISTANZE PARZIALI PROGETTO	1.16 1.00 1.16 1.00 0.58 0.72

Materiali in progressiva 11+17.29

Nome materiale	Area	Volume
Scavo	1.67	12.12
Riporto	0.38	51.63

Tracciato - WTG_09
Sez. 41
Progr.: 1+117.29
Scala : 1:200
Q.Rif. : 720.00

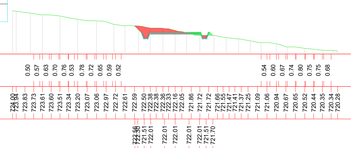

DISTANZE PARZIALI TERRENO	0.60 0.67 0.70 0.69 0.75 0.78 0.78 0.75 0.73 0.69 0.65 0.62 0.58 0.54 0.60 0.67 0.70 0.69 0.75 0.78 0.78 0.75 0.73 0.69 0.65 0.62 0.58
QUOTE TERRENO	724.06 723.98 723.91 723.85 723.76 723.70 723.65 723.61 723.55 723.50 723.47 723.37 723.32 723.29 723.26 723.22 723.19 723.16 723.13 723.10 723.07 723.04 723.01 722.98 722.95 722.92 722.89 722.86 722.83 722.80 722.77 722.74 722.71 722.68 722.65 722.62 722.59 722.56 722.53 722.50 722.47 722.44 722.41 722.38 722.35 722.32 722.29 722.26 722.23 722.20 722.17 722.14 722.11 722.08 722.05 722.02 721.99 721.96 721.93 721.90 721.87 721.84 721.81 721.78 721.75 721.72 721.69 721.66 721.63 721.60 721.57 721.54 721.51 721.48 721.45 721.42 721.39 721.36 721.33 721.30 721.27 721.24 721.21 721.18 721.15 721.12 721.09 721.06 721.03 720.99 720.96 720.93 720.90 720.87 720.84 720.81 720.78 720.75 720.72 720.69 720.66 720.63 720.60 720.57 720.54 720.51 720.48 720.45 720.42 720.39 720.36 720.33 720.30 720.27 720.24 720.21 720.18 720.15 720.12 720.09 720.06 720.03
QUOTE PROGETTO	724.16 723.51 723.01 722.01 722.01 722.01 721.51 721.70
DISTANZE PARZIALI PROGETTO	1.28 0.97 1.28 0.97

Materiali in progressiva 11+40.00

Nome materiale	Area	Volume
Scavo	9.19	111.38
Riporto	0.02	2.85

Tracciato - WTG_09
Sez. 42
Progr.: 1+140.00
Scala : 1:200
Q.Rif. : 720.00

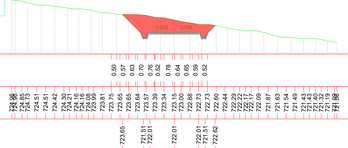

DISTANZE PARZIALI TERRENO	0.60 0.67 0.70 0.69 0.75 0.78 0.78 0.75 0.73 0.69 0.65 0.62 0.58 0.54 0.60 0.67 0.70 0.69 0.75 0.78 0.78 0.75 0.73 0.69 0.65 0.62 0.58
QUOTE TERRENO	724.06 723.98 723.91 723.85 723.76 723.70 723.65 723.61 723.55 723.50 723.47 723.37 723.32 723.29 723.26 723.22 723.19 723.16 723.13 723.10 723.07 723.04 723.01 722.98 722.95 722.92 722.89 722.86 722.83 722.80 722.77 722.74 722.71 722.68 722.65 722.62 722.59 722.56 722.53 722.50 722.47 722.44 722.41 722.38 722.35 722.32 722.29 722.26 722.23 722.20 722.17 722.14 722.11 722.08 722.05 722.02 721.99 721.96 721.93 721.90 721.87 721.84 721.81 721.78 721.75 721.72 721.69 721.66 721.63 721.60 721.57 721.54 721.51 721.48 721.45 721.42 721.39 721.36 721.33 721.30 721.27 721.24 721.21 721.18 721.15 721.12 721.09 721.06 721.03 720.99 720.96 720.93 720.90 720.87 720.84 720.81 720.78 720.75 720.72 720.69 720.66 720.63 720.60 720.57 720.54 720.51 720.48 720.45 720.42 720.39 720.36 720.33 720.30 720.27 720.24 720.21 720.18 720.15 720.12 720.09 720.06 720.03
QUOTE PROGETTO	723.65 723.51 723.01 722.01 722.01 722.01 721.51 722.42
DISTANZE PARZIALI PROGETTO	1.63 0.20 0.20 2.25 2.25 0.20 0.20 1.61

Materiali in progressiva 11+55.78

Nome materiale	Area	Volume
Scavo	11.43	162.01
Riporto	0.00	0.01

Tracciato - WTG_09
Sez. 43
Progr.: 1+155.78
Scala : 1:200
Q.Rif. : 720.00

DISTANZE PARZIALI TERRENO	0.50 0.57 0.63 0.67 0.70 0.63 0.53 0.75 0.78 0.75 0.65 0.62 0.58
QUOTE TERRENO	725.30 725.23 725.17 725.05 725.01 724.98 724.95 724.92 724.89 724.60 724.57 724.36 724.24 724.21 724.08 724.05 723.99 723.96 723.93 723.90 723.87 723.84 723.81 723.78 723.75 723.72 723.69 723.66 723.63 723.60 723.57 723.54 723.51 723.48 723.45 723.42 723.39 723.36 723.33 723.30 723.27 723.24 723.21 723.18 723.15 723.12 723.09 723.06 723.03
QUOTE PROGETTO	724.10 723.55 721.51 723.01 1.67 0.58 1.67 0.58 722.01 722.01 722.01 722.01 722.83
DISTANZE PARZIALI PROGETTO	0.55 0.55 0.53 0.42

Materiali in progressiva 11+78.80

Nome materiale	Area	Volume
Scavo	0.81	276.63
Riporto	0.00	0.02

Tracciato - WTG_09
Sez. 44
Progr.: 1+178.80
Scala : 1:200
Q.Rif. : 720.00

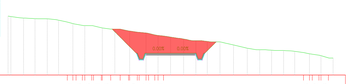

DISTANZE PARZIALI TERRENO	0.51 0.65 0.71 0.78 0.77 0.70 0.64 0.57 0.51 0.55 0.68
QUOTE TERRENO	725.44 725.33 725.25 725.21 725.19 725.06 724.89 724.86 724.56 724.54 724.51 724.46 724.31 724.26 724.24 724.06 723.94 723.91 723.65 723.61 723.51 723.32 723.17 723.14 723.11 723.08 722.97 722.97 722.94 722.42 722.39 722.36 722.33 722.30 722.27 722.24 722.23 722.20 722.17 722.14 722.11 722.08 721.96 721.83 721.80 721.77 721.74 721.71 721.68 721.65 721.62 721.59 721.56 721.53 721.50 721.47 721.44 721.41 721.38 721.35 721.32 721.29 721.26 721.23 721.20 721.17 721.14 721.11 721.08 721.05 721.02 720.99 720.96 720.93 720.90 720.87 720.84 720.81 720.78 720.75 720.72 720.69 720.66 720.63 720.60 720.57 720.54 720.51 720.48 720.45 720.42 720.39 720.36 720.33 720.30 720.27 720.24 720.21 720.18 720.15 720.12 720.09 720.06 720.03
QUOTE PROGETTO	724.46 721.51 723.01 722.01 722.01 723.01 721.51 723.06
DISTANZE PARZIALI PROGETTO	2.00 0.10 0.10 2.10 2.10 0.10 0.10 0.99

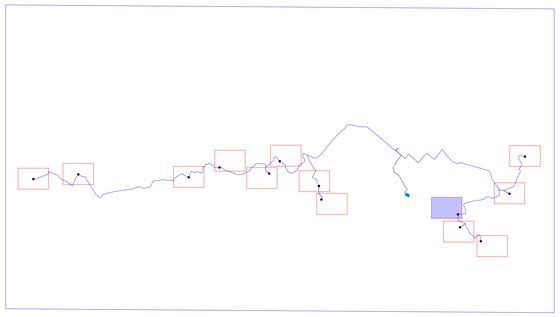

Materiali in progressiva 11+95.62

Nome materiale	Area	Volume
Scavo	117.45	941.82
Riporto	0.00	0.00

Tracciato - WTG_09
Sez. 45
Progr.: 1+195.62
Scala : 1:200
Q.Rif. : 720.00

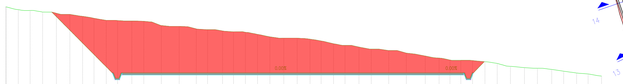

DISTANZE PARZIALI TERRENO	0.51 0.58 0.64 0.71 0.76 0.77 0.71 0.64 0.58 0.51 0.55 0.60 0.65 0.69 0.74 0.64 0.54 0.52
QUOTE TERRENO	728.10 727.94 727.77 727.68 727.59 727.51 727.41 727.33 727.23 727.13 727.04 726.94 726.87 726.77 726.67 726.57 726.47 726.37 726.27 726.17 726.07 725.97 725.87 725.77 725.67 725.57 725.47 725.37 725.27 725.17 725.07 724.97 724.87 724.77 724.67 724.57 724.47 724.37 724.27 724.17 724.07 723.97 723.87 723.77 723.67 723.57 723.47 723.37 723.27 723.17 723.07 722.97 722.87 722.77 722.67 722.57 722.47 722.37 722.27 722.17 722.07 721.97 721.87 721.77 721.67 721.57 721.47 721.37 721.27 721.17
QUOTE PROGETTO	727.62 729.59 721.51 722.01 722.01 722.01 722.01 721.51 728.05
DISTANZE PARZIALI PROGETTO	5.01 0.58 8.81 20.44 1.57 0.68 0.91

Materiali in progressiva 12+17.67

Nome materiale	Area	Volume
Scavo	118.08	2596.55
Riporto	0.00	0.00

Tracciato - WTG_09
Sez. 46
Progr.: 1+217.67
Scala : 1:200
Q.Rif. : 720.00

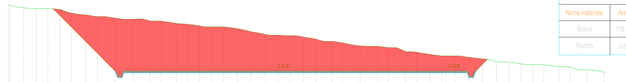

DISTANZE PARZIALI TERRENO	0.51 0.64 0.67 0.71 0.77 0.71 0.64 0.58 0.51 0.55 0.60 0.65 0.69 0.74 0.64 0.54 0.52 0.65 0.69 0.74 0.77 0.71 0.64 0.58 0.51
QUOTE TERRENO	729.18 727.98 727.79 727.76 727.73 727.63 727.55 727.45 727.35 727.25 727.15 727.05 726.95 726.85 726.75 726.65 726.55 726.45 726.35 726.25 726.15 726.05 725.95 725.85 725.75 725.65 725.55 725.45 725.35 725.25 725.15 725.05 724.95 724.85 724.75 724.65 724.55 724.45 724.35 724.25 724.15 724.05 723.95 723.85 723.75 723.65 723.55 723.45 723.35 723.25 723.15 723.05 722.95 722.85 722.75 722.65 722.55 722.45 722.35 722.25 722.15 722.05 721.95 721.85 721.75 721.65 721.55 721.45 721.35 721.25 721.15 721.05 720.95 720.85 720.75 720.65 720.55 720.45 720.35 720.25 720.15 720.05 719.95 719.85 719.75 719.65 719.55 719.45 719.35 719.25 719.15 719.05 718.95 718.85 718.75 718.65
QUOTE PROGETTO	727.74 721.51 722.01 722.01 722.01 722.01 723.08
DISTANZE PARZIALI PROGETTO	5.70 0.20 0.20 29.25 2.25 0.20 0.20 1.04

Materiali in progressiva 12+40.67

Nome materiale	Area	Volume
Scavo	116.72	2700.02
Riporto	0.00	0.00

Tracciato - WTG_09
Sez. 47
Progr.: 1+240.67
Scala : 1:200
Q.Rif. : 720.00

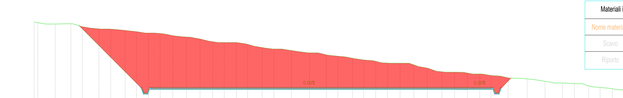

DISTANZE PARZIALI TERRENO	0.62 0.69 0.75 0.64 0.70 0.73 0.60 0.63 0.53 0.59 0.66 0.62 0.49 0.50 0.57 0.63 0.70 0.57 0.51 0.65 0.72 0.65 0.62 0.49
QUOTE TERRENO	728.52 727.90 727.86 727.81 727.88 727.61 727.47 727.40 727.38 727.33 727.22 727.19 727.03 726.99 726.86 726.73 726.55 726.45 726.35 726.25 726.15 726.12 726.06 725.96 725.86 725.76 725.66 725.56 725.46 725.42 725.39 725.36 725.33 725.30 725.27 725.24 725.21 725.18 725.15 725.12 725.09 725.06 725.03 724.99 724.96 724.93 724.90 724.87 724.84 724.81 724.78 724.75 724.72 724.69 724.66 724.63 724.60 724.57 724.54 724.51 724.48 724.45 724.42 724.39 724.36 724.33 724.30 724.27 724.24 724.21 724.18 724.15 724.12 724.09 724.06 723.83 723.80 723.77 723.74 723.71 723.68 723.65 723.62 723.59 723.56 723.53 723.50 723.47 723.44 723.41 723.38 723.35 723.32 723.29 723.26 723.23 723.20 723.17 723.14 723.11 723.08 723.05 723.02 722.99 722.96 722.93 722.90 722.87 722.84 722.81 722.78 722.75 722.72 722.69 722.66 722.63 722.60 722.57 722.54 722.51 722.48 722.45 722.42 722.39 722.36 722.33 722.30 722.27 722.24 722.21 722.18 722.15 722.12 722.09 722.06 722.03
QUOTE PROGETTO	727.69 721.51 722.01 722.01 722.01 722.01 721.51 722.67
DISTANZE PARZIALI PROGETTO	5.65 0.20 0.20 29.25 2.25 0.20 0.20 0.84

Materiali in progressiva 12+49.37

Nome materiale	Area	Volume
Scavo	114.34	1004.98
Riporto	0.00	0.00

Tracciato - WTG_09
Sez. 48
Progr.: 1+249.37
Scala : 1:200
Q.Rif. : 720.00

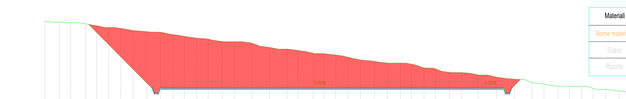

DISTANZE PARZIALI TERRENO	0.55 0.70 0.67 0.57 0.50 0.55 0.62 0.65 0.75 0.73 0.65 0.60 0.53 0.53 0.59 0.66 0.72 0.79 0.69 0.62 0.56 0.49
QUOTE TERRENO	728.14 728.04 728.04 727.82 727.80 727.71 727.70 727.62 727.53 727.44 727.19 727.11 727.11 726.84 726.77 726.67 726.57 726.51 726.45 726.35 726.25 726.22 726.09 726.05 725.71 725.55 725.45 725.43 725.29 725.26 725.11 725.08 724.95 724.92 724.73 724.51 724.41 724.31 724.26 724.21 724.11 724.08 723.73 723.38 723.35 723.32 723.29 723.26 723.23 723.20 723.17 723.14 723.11 723.08 722.97 722.97 722.94 722.75 722.46 722.43 722.40 722.37 722.34 722.31 722.28 722.25 722.22 722.19 722.16 722.13 722.10 722.07 722.04 721.83 721.80 721.77 721.74 721.71 721.68 721.65 721.62 721.59 721.56 721.53 721.50 721.47 721.44 721.41 721.38 721.35 721.32 721.29 721.26 721.23 721.20 721.17 721.14 721.11 721.08 721.05 721.02 720.99 720.96 720.93 720.90 720.87 720.84 720.81 720.78 720.75 720.72 720.69 720.66 720.63 720.60 720.57 720.54 720.51 720.48 720.45 720.42 720.39 720.36 720.33 720.30 720.27 720.24 720.21 720.18 720.15 720.12 720.09 720.06 720.03
QUOTE PROGETTO	727.82 725.50 721.51 722.01 722.01 722.01 721.51 722.42
DISTANZE PARZIALI PROGETTO	2.30 3.48 17.74 11.51 0.89 1.36 0.44

REGIONE CAMPANIA | PROVINCIA DI AVELLINO | COMUNE DI ROCCA SAN FELICE | COMUNE DI GUARDIA LOMBARDI | COMUNE DI ANDRETTA | COMUNE DI BISACCIA

OGGETTO:

PROGETTO DEFINITIVO

"IMPIANTO DI PRODUZIONE DI ENERGIA ELETTRICA DA FONTE EOLICA DENOMINATO "GUARDIA-ANDRETTA" DELLA POTENZA DI 93,60 MW DA REALIZZARSI NEI COMUNI DI ANDRETTA (AV), BISACCIA (AV), GUARDIA LOMBARDI (AV), ROCCA SAN FELICE (AV) E RELATIVE OPERE AD ESSO CONNESSE"

ELABORATO:

SEZIONI TRASVERSALI DI PROGETTO_ESERCIZIO-WTG 9

PROPONENTE:

W.E.B
WEB ITALIA ENERGIE RINNOVABILI S.R.L.
Via Leonardo da Vinci n.15
39100 Bolzano (BZ)
C.F: 10171591000
Rappresentante impresa: Kainz Reinhard

PROGETTAZIONE:

EGM PROJECT
VIA VERRASTRO 15/A
85100- POTENZA (PZ)
www.egmprojject.it
egmprojects@pec.it
Direttore Tecnico
Ing. Carmen Martone

Amministratore: Nunzio Russoniello
Responsabile tecnico: Samanta Petrozzino

EAC s.r.l.
VIA CESARE BATTISTI, 128
85052 S. ARCANGELO (PZ)

Livello prog.	Cat. opera	N°, prog.elaborato	Tipo elaborato	N° foglio	Tot. fogli	Nome file	Scala
PD		41.09	D			41.09_SEZ-TRASV_PROG_ESERCIZIO WTG9	

REV.	DATA	DESCRIZIONE	ESEGUITO	VERIFICATO	APPROVATO
	MAGGIO 2024				