

AUTOSTRADA A2 DEL MEDITERRANEO

Interventi per la rinaturalizzazione o il riutilizzo dei tratti campani dismessi con particolare riferimento ai lotti fra il km 8+000 e il km 13+000 e fra il km 36+000 e il km 53+000

PROGETTO DEFINITIVO

COD. UC149

PROGETTAZIONE: ATI SINTAGMA - GDG - ICARIA

IL RESPONSABILE DELL'INTEGRAZIONE DELLE PRESTAZIONI SPECIALISTICHE:

Dott. Ing. Nando Granieri
Ordine degli Ingegneri della Prov. di Perugia n° A351

IL GRUPPO DI PROGETTAZIONE:

MANDATARIA:

MANDANTI:

 Sintagma

 GEOTECHNICAL DESIGN GROUP

 ICARIA
società di ingegneria

Dott. Ing. N. Granieri
Dott. Ing. V. Truffini
Dott. Arch. A. Bracchini
Dott. Ing. F. Durastanti
Dott. Ing. E. Bartolucci
Dott. Geol. G. Cerquiglioni
Geom. S. Scopetta
Dott. Ing. L. Dinelli
Dott. Ing. L. Nani
Dott. Ing. F. Pambianco
Dott. Agr. F. Berti Nulli
Dott. Ing. F. Negozio
Geom. C. Calcina
Dott. Ing. F. Rotini
Dott. Ing. E. Santucci

Dott. Ing. D. Carlacchini
Dott. Ing. S. Sacconi
Dott. Ing. M. Boldorini
Dott. Geol. L. Casaburi
Dott. Ing. C. Consorti
Dott. Ing. V. Rotisciani
Dott. Ing. F. Macchioni
Geom. C. Vischini
Dott. Ing. V. Piu'no
Dott. Ing. G. Pulli
Geom. C. Sugaroni

IL PROGETTISTA:

Elena Bartolucci
Ordine degli Ingegneri della Prov. di Perugia n°A3217

IL GEOLOGO:

Dott. Geol. Giorgio Cerquiglioni
Ordine dei Geologi della Regione Umbria n°108

IL R.U.P.

Dott. Ing.
Antonio Citarella

IL COORDINATORE PER LA SICUREZZA IN FASE DI PROGETTAZIONE:

Dott. Ing. Filippo Pambianco
Ordine degli Ingegneri della Prov. di Perugia n° A1373

PROTOCOLLO

DATA

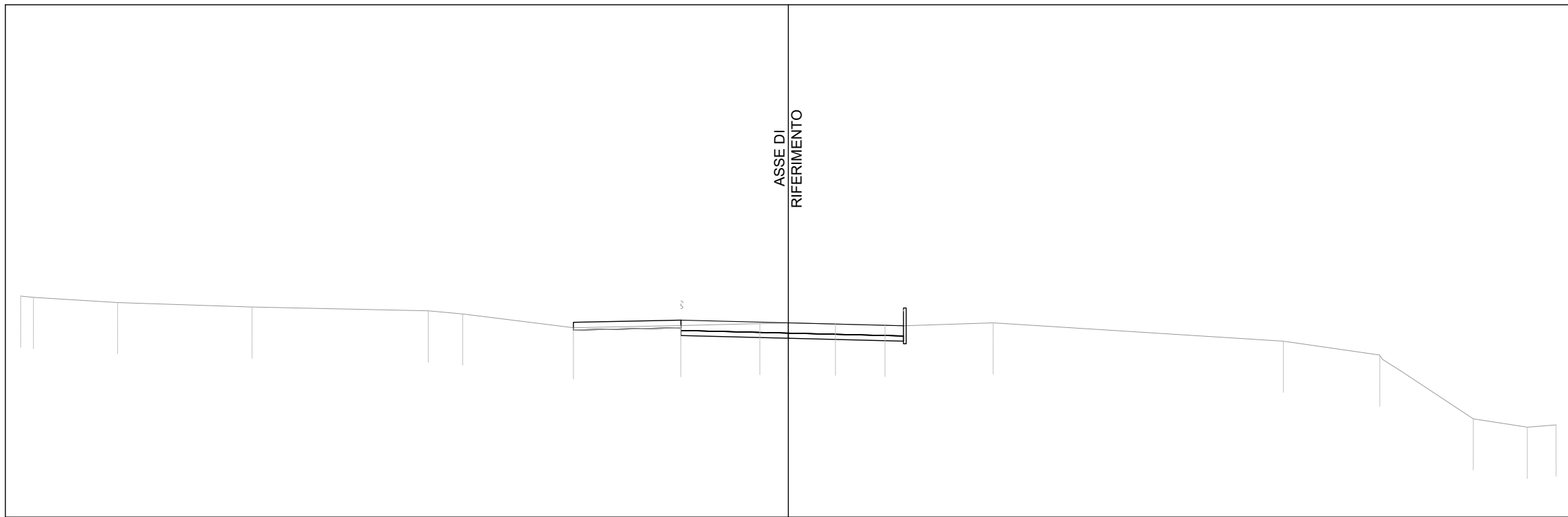


12. STRADE E TRACCIATI

Album delle sezioni trasversali di progetto Lotto 2b

CODICE PROGETTO			NOME FILE		REVISIONE	SCALA:
PROGETTO	LIV. PROG.	N. PROG.	P02-PS02-TRA-SZ01-B			
DPUC0149	D	21	CODICE ELAB.	P02PS02TRASZ01	B	1:200
REV.	DESCRIZIONE	DATA	REDATTO	VERIFICATO	APPROVATO	
B	Revisione a seguito istruttoria Anas	APR 24	F. Rotini	E. Bartolucci	N. Granieri	
A	Emissione	OTT 23	F. Rotini	E. Bartolucci	N. Granieri	

PS02B_DX
 1
 Progressiva: 0+000.00
 Scala: 1:200
 Quota di Riferimento: 105.00



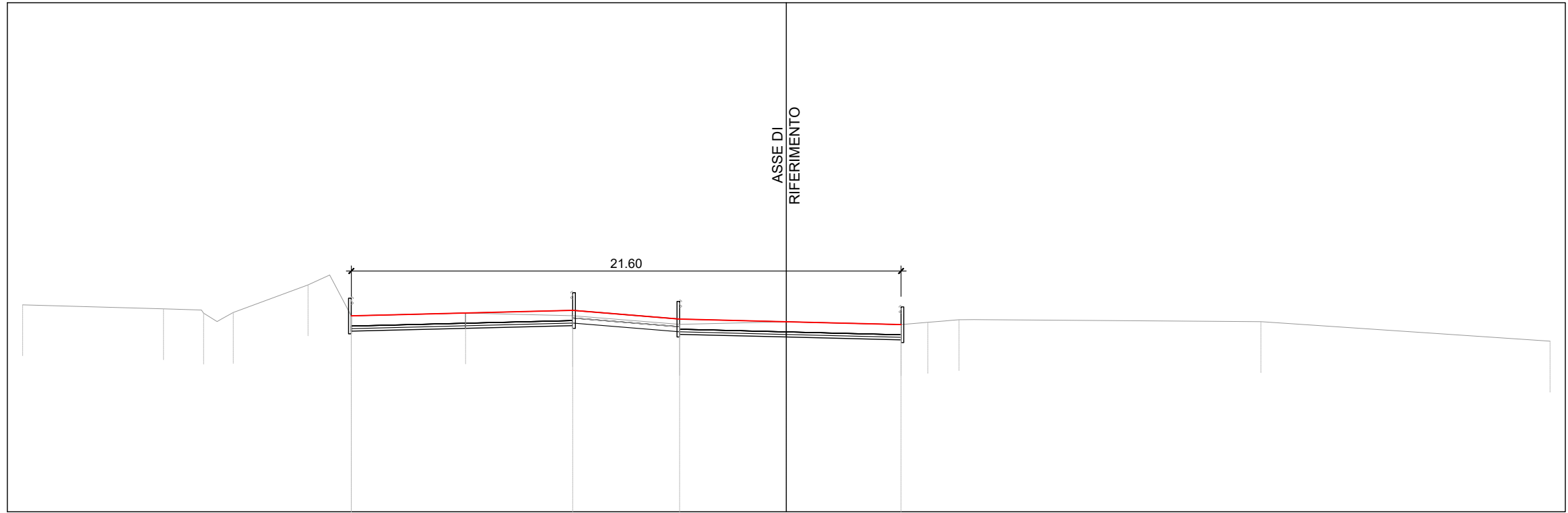
PROGRESSIVE TERRENO	113.63	113.57	113.37	113.20	113.05	112.93	112.39	112.48	112.55	112.58	112.53	112.49	112.58	111.87	111.32	108.83	108.51	108.60	
QUOTE TERRENO	-30.00	-29.50	-26.21	-20.96	-14.07	-12.73	-8.40	-4.20	-1.11	0.00	1.84	3.77	8.00	19.35	23.11	26.77	28.88	30.00	
DISTANZE PARZIALI TERRENO		3.29	5.25	6.89	1.34	4.33	4.20	2.90	1.03	1.80	1.30	3.50	11.34	3.77	2.83	2.11	1.12		
PROGRESSIVE PROGETTO																			
QUOTE PROGETTO																			
DISTANZE PARZIALI PROGETTO																			

Area Sterro e Riporto alla progressiva 0+000.00	
Area St. (m²)	0.00
Area Rip. (m²)	0.00

Sovrastruttura stradale	
Materiale	Area (m²)
Usura_DX	3.48
Fondazione_DX	1.74
Vegetale	1.26
Usura_SX	0.00
Fondazione_SX	0.00

Area Bonifica alla progressiva 0+000.00	
Area Bonifica (m²)	0.00

PS02B_DX
 2
 Progressiva: 0+050.00
 Scala: 1:200
 Quota di Riferimento: 105.00



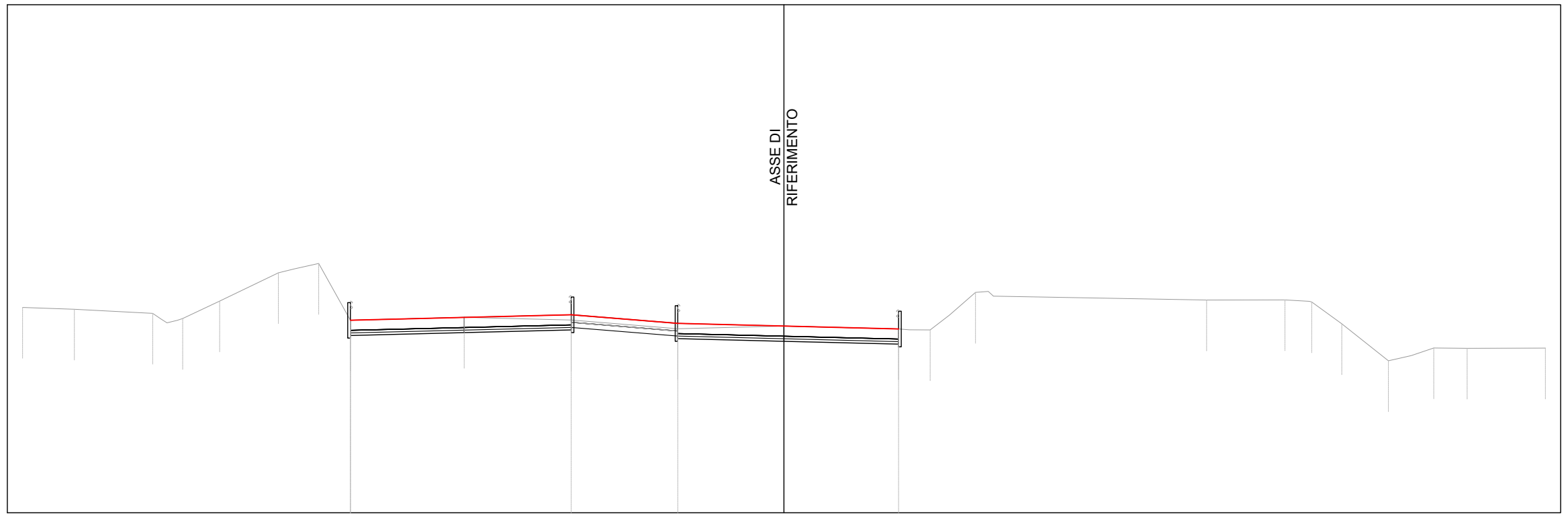
PROGRESSIVE TERRENO	0+00.00	0+05.54	0+07.03	0+08.47	0+09.42	0+10.37	0+11.32	0+12.27	0+13.22	0+14.17	0+15.12	0+16.07	0+17.02	0+18.64	0+20.00
QUOTE TERRENO	113.13	112.97	112.80	112.83	113.91	112.69	112.81	112.70	112.36	112.47	112.35	112.44	112.54	112.47	111.70
DISTANZE PARZIALI TERRENO		5.54	1.49	1.44	2.94	0.85	4.49	4.21	4.20	4.19	4.51	1.05	11.27	11.36	30.00
PROGRESSIVE PROGETTO						0+17.09		0+25.79		0+30.00	0+34.51				
QUOTE PROGETTO						112.69		112.91		112.47	112.35				
DISTANZE PARZIALI PROGETTO						8.70		4.20		4.19	4.51				

Area Sterro e Riporto alla progressiva 0+050.00	
Area St. (m²)	0.00
Area Rip. (m²)	1.76

Sovrastruttura stradale	
Materiale	Area (m²)
Usura_DX	3.48
Fondazione_DX	1.74
Vegetale	1.26
Usura_SX	3.48
Fondazione_SX	1.74

Area Bonifica alla progressiva 0+050.00	
Area Bonifica (m²)	10.80

PS02B_DX
 3
 Progressiva: 0+100.00
 Scala: 1:200
 Quota di Riferimento: 105.00



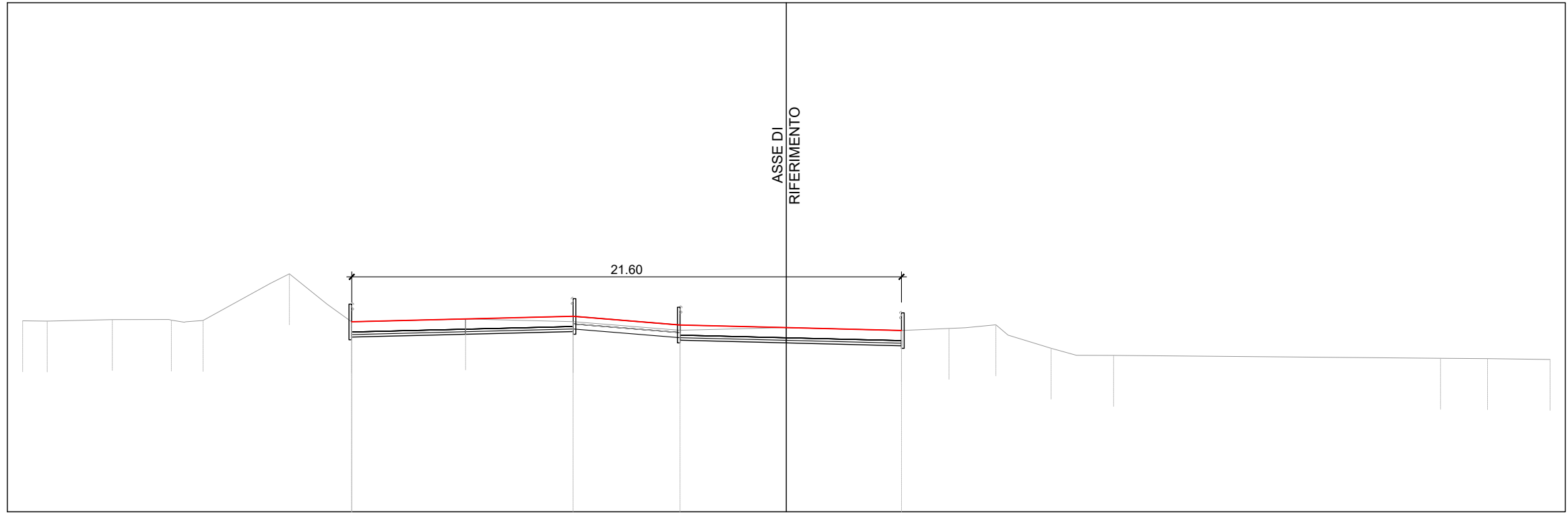
PROGRESSIVE TERRENO	-30.00	-27.96	-24.87	-23.69	-22.23	-19.92	-18.33	-17.08	-12.60	-8.38	-4.18	0.00	4.52	5.76	7.55	16.65	19.74	20.79	21.98	23.82	25.60	26.92	30.00
QUOTE TERRENO	113.08	113.01	112.85	112.64	113.33	114.44	114.81	112.58	112.69	112.58	112.24	112.35	112.24	112.20	113.67	113.37	113.38	113.30	112.44	110.98	111.49	111.47	111.48
DISTANZE PARZIALI TERRENO	2.04	3.08		1.46	2.31		1.25	4.48	4.21	4.20	4.18	4.52	1.02	8.40	3.09	1.19	1.84	1.32	3.08				
PROGRESSIVE PROGETTO							112.58	112.58		112.80	112.45	112.35	112.24										
QUOTE PROGETTO							-17.08	-17.08		-8.38	-4.18	0.00	4.52										
DISTANZE PARZIALI PROGETTO								8.70		4.20	4.18	4.52											

Area Sterro e Riporto alla progressiva 0+100.00	
Area St. (m²)	0.00
Area Rip. (m²)	1.76

Sovrastruttura stradale	
Materiale	Area (m²)
Usura_DX	3.48
Fondazione_DX	1.74
Vegetale	1.26
Usura_SX	3.48
Fondazione_SX	1.74

Area Bonifica alla progressiva 0+100.00	
Area Bonifica (m²)	10.80

PS02B_DX
4
Progressiva: 0+150.00
Scala: 1:200
Quota di Riferimento: 105.00



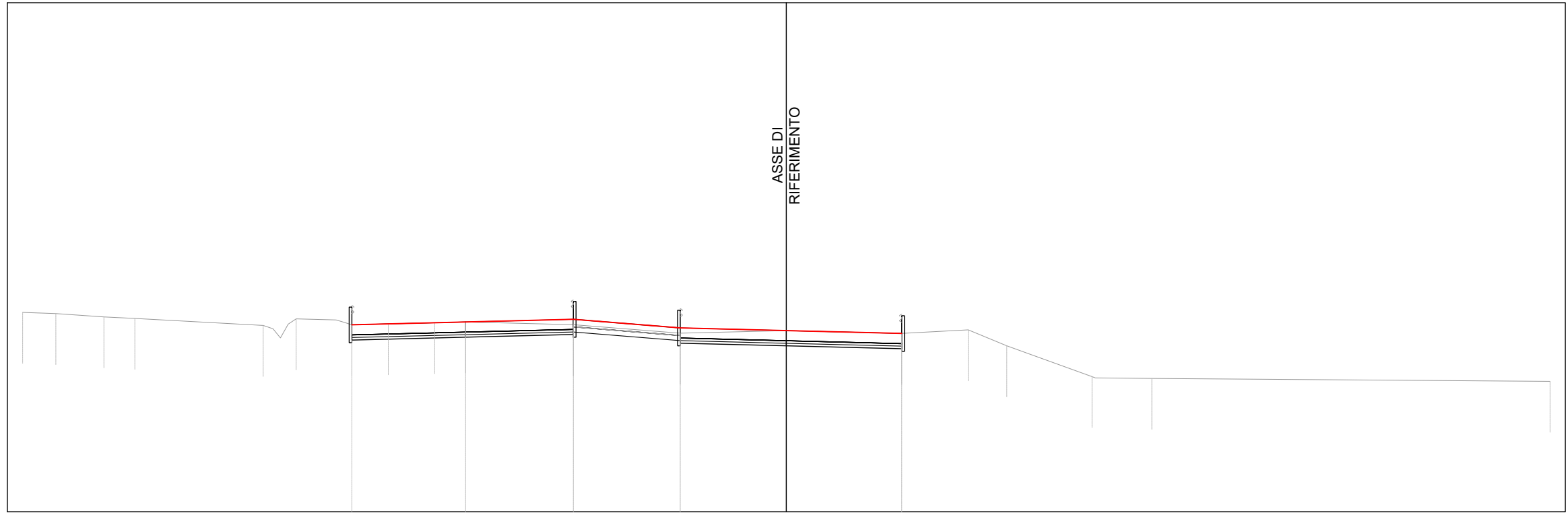
PROGRESSIVE TERRENO	-30.00	-29.03	-26.48	-24.16	-22.91	-19.52	-17.07	-12.60	-8.38	-4.18	0.00	4.52	6.39	8.23	10.40	12.85	25.70	27.55	30.00	
QUOTE TERRENO	112.50	112.49	112.55	112.53	112.51	114.35	112.46	112.57	112.47	112.13	112.23	112.12	112.20	112.34	111.42	111.14	111.03	111.01	110.98	
DISTANZE PARZIALI TERRENO		2.56	2.22		2.65	1.48		4.47	4.22	4.20	4.18	4.52	1.87	1.18	1.69	1.00	1.46	12.84	1.85	2.45
PROGRESSIVE PROGETTO							112.46		112.68		112.23									
QUOTE PROGETTO							112.46		112.68		112.23									
DISTANZE PARZIALI PROGETTO								8.70		4.20	4.18	4.52								

Area Sterro e Riporto alla progressiva 0+150.00	
Area St. (m ²)	0.00
Area Rip. (m ²)	1.76

Sovrastruttura stradale	
Materiale	Area (m ²)
Usura_DX	3.48
Fondazione_DX	1.74
Vegetale	1.26
Usura_SX	3.48
Fondazione_SX	1.74

Area Bonifica alla progressiva 0+150.00	
Area Bonifica (m ²)	10.80

PS02B_DX
 5
 Progressiva: 0+200.00
 Scala: 1:200
 Quota di Riferimento: 105.00



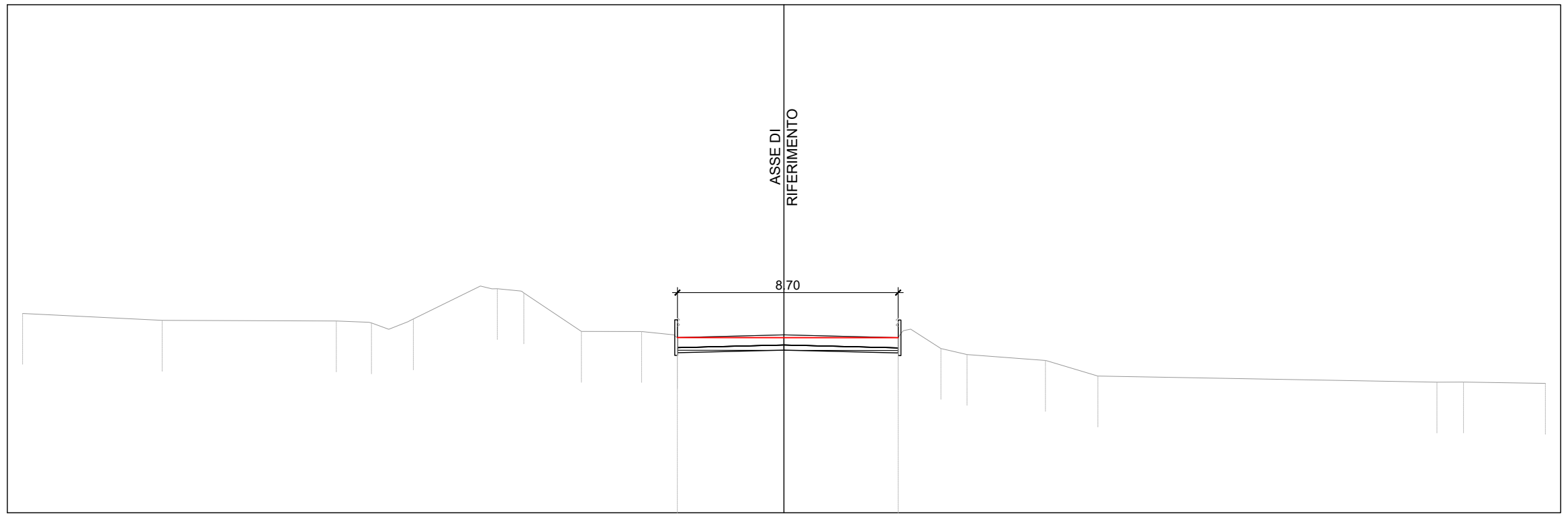
PROGRESSIVE TERRENO	-30.00	-28.70	-26.81	-25.59	-20.55	-19.25	-17.07	-15.64	-13.81	-12.60	-8.37	-4.17	0.00	4.53	7.14	8.66	12.01	14.36	30.00
QUOTE TERRENO	112.83	112.78	112.65	112.59	112.32	112.58	112.34	112.38	112.43	112.46	112.35	112.01	112.12	112.00	112.15	111.52	110.31	110.24	110.12
DISTANZE PARZIALI TERRENO	1.30	1.89	1.22	5.04	1.57	1.43	4.23	4.20	4.17	4.53	2.61	1.51	2.53	2.22	15.64				
PROGRESSIVE PROGETTO							-17.07			-12.60		-8.37		-4.17		0.00		4.53	
QUOTE PROGETTO							112.34			112.46		112.56		112.22		112.12		112.00	
DISTANZE PARZIALI PROGETTO							4.47			4.23		4.20		4.17		4.53			

Area Sterro e Riporto alla progressiva 0+200.00	
Area St. (m²)	0.00
Area Rip. (m²)	1.76

Sovrastruttura stradale	
Materiale	Area (m²)
Usura_DX	3.48
Fondazione_DX	1.74
Vegetale	1.26
Usura_SX	3.48
Fondazione_SX	1.74

Area Bonifica alla progressiva 0+200.00	
Area Bonifica (m²)	10.80

PS02B_DX
 6
 Progressiva: 0+250.00
 Scala: 1:200
 Quota di Riferimento: 105.00



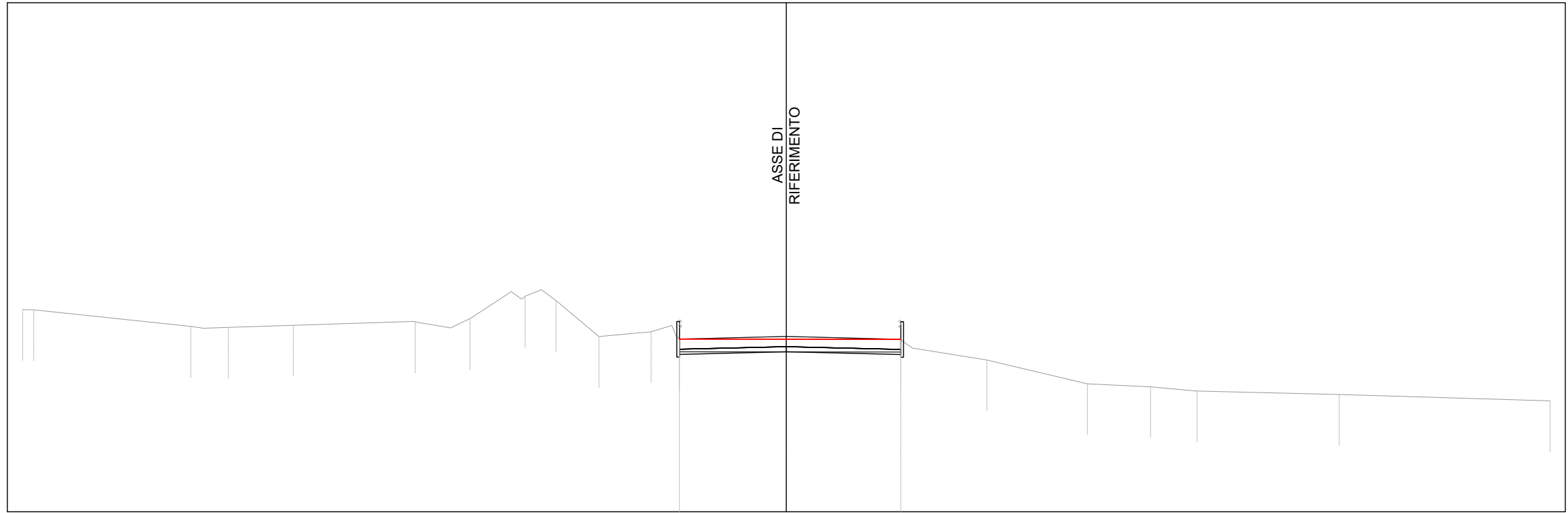
PROGRESSIVE TERRENO	-30.00	-24.50	-17.64	-16.25	-14.60	-11.29	-10.25	-7.98	-5.61	-4.20	0.00	4.50	6.18	7.21	10.30	12.37	25.73	26.78	30.00
QUOTE TERRENO	112.85	112.57	112.55	112.47	112.63	113.82	113.65	112.14	112.13	111.90	112.00	111.89	111.47	111.23	110.99	110.38	110.14	110.14	110.09
DISTANZE PARZIALI TERRENO	5.50	6.86	1.28		2.64		2.27	2.37	1.28	4.20	4.50	1.19	1.03	3.09	2.04	13.36	1.05	3.22	
PROGRESSIVE PROGETTO										-4.20	0.00	4.50							
QUOTE PROGETTO										111.90	111.89	111.89							
DISTANZE PARZIALI PROGETTO										4.20	4.50								

Area Sterro e Riporto alla progressiva 0+250.00	
Area St. (m²)	0.47
Area Rip. (m²)	0.00

Sovrastruttura stradale	
Materiale	Area (m²)
Usura_DX	3.48
Fondazione_DX	1.74
Vegetale	0.00
Usura_SX	0.00
Fondazione_SX	0.00

Area Bonifica alla progressiva 0+250.00	
Area Bonifica (m²)	4.35

PS02B_DX
7
Progressiva: 0+300.00
Scala: 1:200
Quota di Riferimento: 105.00



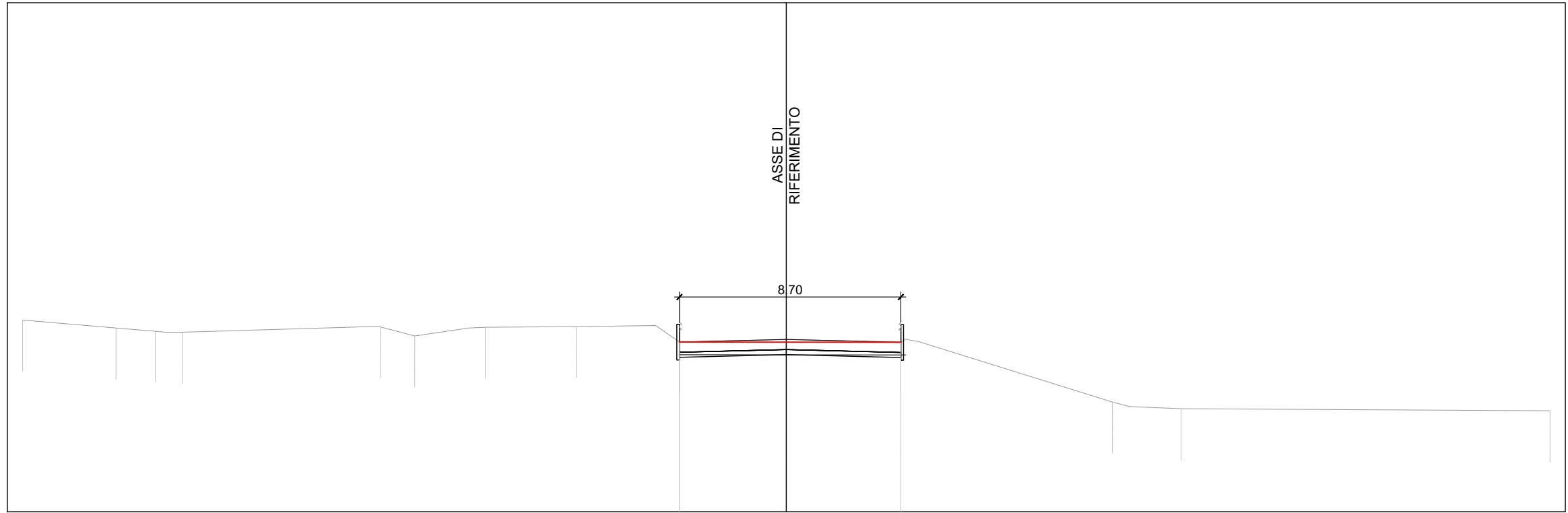
PROGRESSIVE TERRENO	112.94	112.93	112.28	112.24	112.32	112.46	112.59	113.47	113.30	111.88	112.07	111.78	111.89	111.77	110.96	110.03	109.91	109.74	109.60	109.35
QUOTE TERRENO	-30.00	-29.57	-23.39	-21.92	-19.37	-14.58	-12.43	-10.26	-9.05	-7.37	-5.31	-4.20	0.00	4.50	7.88	11.82	14.31	16.13	21.72	30.00
DISTANZE PARZIALI TERRENO		6.17		2.55	4.29	1.39	1.63		1.68	2.06		4.20		4.50	2.92	3.95	2.48	1.83	5.59	8.28
PROGRESSIVE PROGETTO												-4.20		4.50						
QUOTE PROGETTO												111.78	111.78	111.77						
DISTANZE PARZIALI PROGETTO												4.20		4.50						

Area Sterro e Riporto alla progressiva 0+300.00	
Area St. (m²)	0.47
Area Rip. (m²)	0.00

Sovrastruttura stradale	
Materiale	Area (m²)
Usura_DX	3.48
Fondazione_DX	1.74
Vegetale	0.00
Usura_SX	0.00
Fondazione_SX	0.00

Area Bonifica alla progressiva 0+300.00	
Area Bonifica (m²)	4.35

PS02B_DX
 8
 Progressiva: 0+350.00
 Scala: 1:200
 Quota di Riferimento: 105.00



PROGRESSIVE TERRENO	-30.00	-26.33	-24.79	-23.73	-15.94	-14.60	-11.83	-8.25	-4.20	0.00	4.50	12.81	15.51	30.00	
QUOTE TERRENO	112.53	112.22	112.09	112.05	112.26	111.90	112.25	112.27	111.67	111.77	111.66	109.31	109.05	108.96	
DISTANZE PARZIALI TERRENO	3.67	1.54		7.67	1.34	2.12		3.57	3.12	0.93	4.20	4.50	7.60	2.02	14.49
PROGRESSIVE PROGETTO									-4.20	0.00	4.50				
QUOTE PROGETTO									111.67	111.66	111.66				
DISTANZE PARZIALI PROGETTO									4.20		4.50				

Area Sterro e Riporto alla progressiva 0+350.00	
Area St. (m²)	0.47
Area Rip. (m²)	0.00

Sovrastruttura stradale	
Materiale	Area (m²)
Usura_DX	3.48
Fondazione_DX	1.74
Vegetale	0.00
Usura_SX	0.00
Fondazione_SX	0.00

Area Bonifica alla progressiva 0+350.00	
Area Bonifica (m²)	4.35

PS02B_DX
 9
 Progressiva: 0+400.00
 Scala: 1:200
 Quota di Riferimento: 105.00



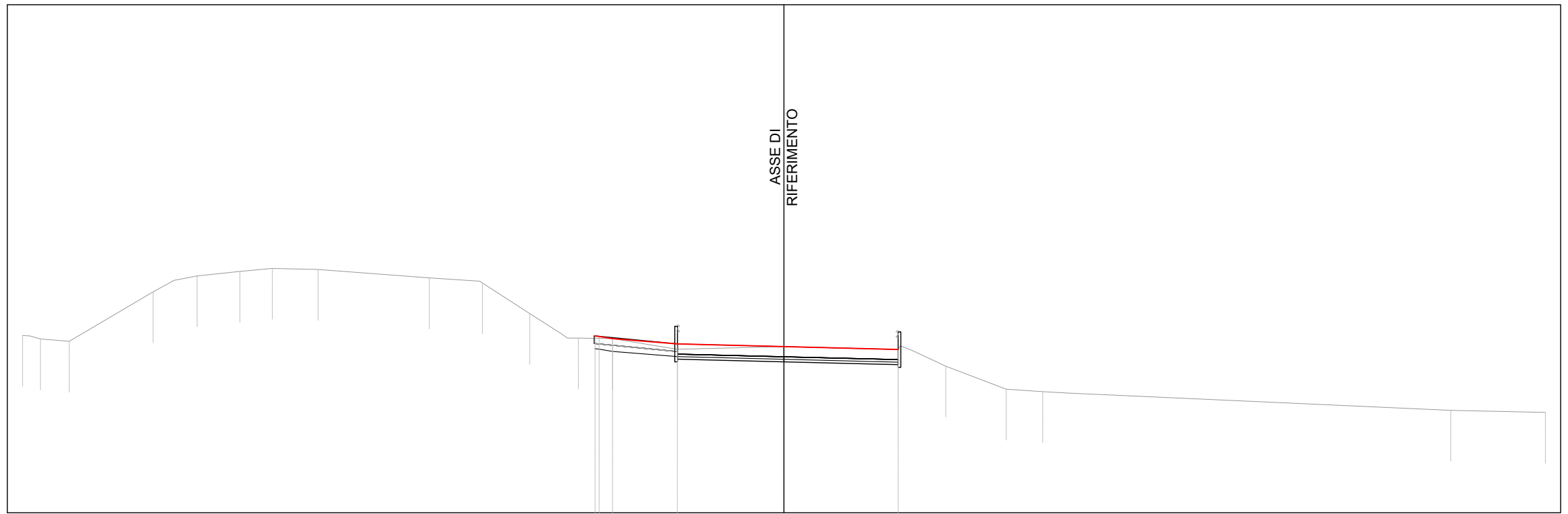
PROGRESSIVE TERRENO	112.42	-30.00	112.47	-29.21	112.17	-24.12	112.00	-21.04	111.86	-19.58	113.80	-16.33	113.80	-14.35	113.58	-11.37	113.02	-10.33	111.87	-7.97	111.55	-4.17	111.66	0.00	111.54	4.53	111.68	5.77	110.55	8.07	109.04	11.92	108.79	13.83	108.75	30.00		
QUOTE TERRENO	112.42		112.47		112.17		112.00		111.86		113.80		113.80		113.58		113.02		111.87		111.55		111.66		111.54		111.68		110.55		109.04		108.79		108.75			
DISTANZE PARZIALI TERRENO		5.08		3.08		1.15		3.24		1.83		2.98		1.04		1.66		3.81		4.17		4.53		2.30		3.85		1.92					15.20					
PROGRESSIVE PROGETTO																																						
QUOTE PROGETTO																																						
DISTANZE PARZIALI PROGETTO																																						

Area Sterro e Riporto alla progressiva 0+400.00	
Area St. (m²)	0.00
Area Rip. (m²)	0.43

Sovrastruttura stradale	
Materiale	Area (m²)
Usura_DX	3.48
Fondazione_DX	1.74
Vegetale	1.14
Usura_SX	0.00
Fondazione_SX	0.00

Area Bonifica alla progressiva 0+400.00	
Area Bonifica (m²)	4.35

PS02B_DX
 10
 Progressiva: 0+450.00
 Scala: 1:200
 Quota di Riferimento: 105.00




PROGRESSIVE TERRENO	111.97	111.84	111.75		113.69	114.32	114.50	114.62	114.58		114.24	114.04	112.84	111.87	111.85	111.43	111.54	111.43	110.77	109.86	109.77		109.03	108.95
QUOTE TERRENO	-30.00	-29.30	-28.16		-24.86	-23.13	-21.44	-20.16	-18.35		-13.98	-11.88	-10.02	-8.10	-6.75	-4.20	0.00	4.50	6.37	8.75	10.20		26.28	30.00
DISTANZE PARZIALI TERRENO	1.13	3.30		1.69	1.28	1.81	4.38	1.99	1.86	1.26	1.34	2.55	4.20	4.50	1.30	2.38	1.45	15.10	3.72					
PROGRESSIVE PROGETTO																								
QUOTE PROGETTO																								
DISTANZE PARZIALI PROGETTO																								

Area Sterro e Riporto alla progressiva 0+450.00	
Area St. (m²)	0.00
Area Rip. (m²)	0.74

Sovrastruttura stradale	
Materiale	Area (m²)
Usura_DX	3.48
Fondazione_DX	1.74
Vegetale	0.98
Usura_SX	0.00
Fondazione_SX	0.00

Area Bonifica alla progressiva 0+450.00	
Area Bonifica (m²)	5.97

PS02B_DX
 11
 Progressiva: 0+500.00
 Scala: 1:200
 Quota di Riferimento: 105.00



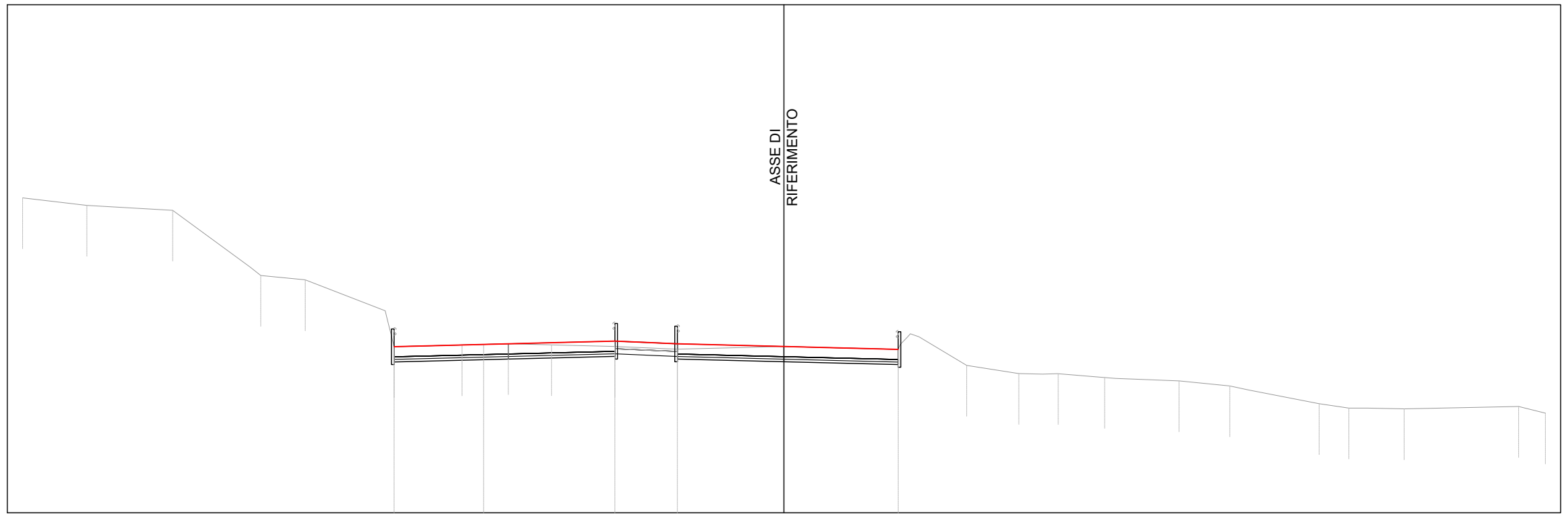
PROGRESSIVE TERRENO	115.14	-30.00	114.98	-28.82	114.92	-20.64	113.98	-18.63	113.78	-17.30	111.63	-15.70	111.69	-13.32	111.74	-11.20	111.67	-8.45	111.63	-7.00	111.33	-4.20	111.43	0.00	111.32	4.50	110.64	6.73	110.38	9.49	110.38	10.90	110.40	13.60	109.86	17.30	109.97	21.09	109.72	24.64	109.50	29.96	109.50	30.00						
QUOTE TERRENO	8.19	2.01	1.59	2.38	2.12	2.03	1.44	2.80	4.20	4.50	1.75	2.24	2.69	3.70	3.70	3.55	5.14																																	
DISTANZE PARZIALI TERRENO																																																		
PROGRESSIVE PROGETTO																																																		
QUOTE PROGETTO																																																		
DISTANZE PARZIALI PROGETTO																																																		

Area Sterro e Riporto alla progressiva 0+500.00	
Area St. (m ²)	0.00
Area Rip. (m ²)	1.47

Sovrastruttura stradale	
Materiale	Area (m ²)
Usura_DX	3.48
Fondazione_DX	1.74
Vegetale	0.84
Usura_SX	3.48
Fondazione_SX	1.74

Area Bonifica alla progressiva 0+500.00	
Area Bonifica (m ²)	10.10

PS02B_DX
 12
 Progressiva: 0+550.00
 Scala: 1:200
 Quota di Riferimento: 105.00



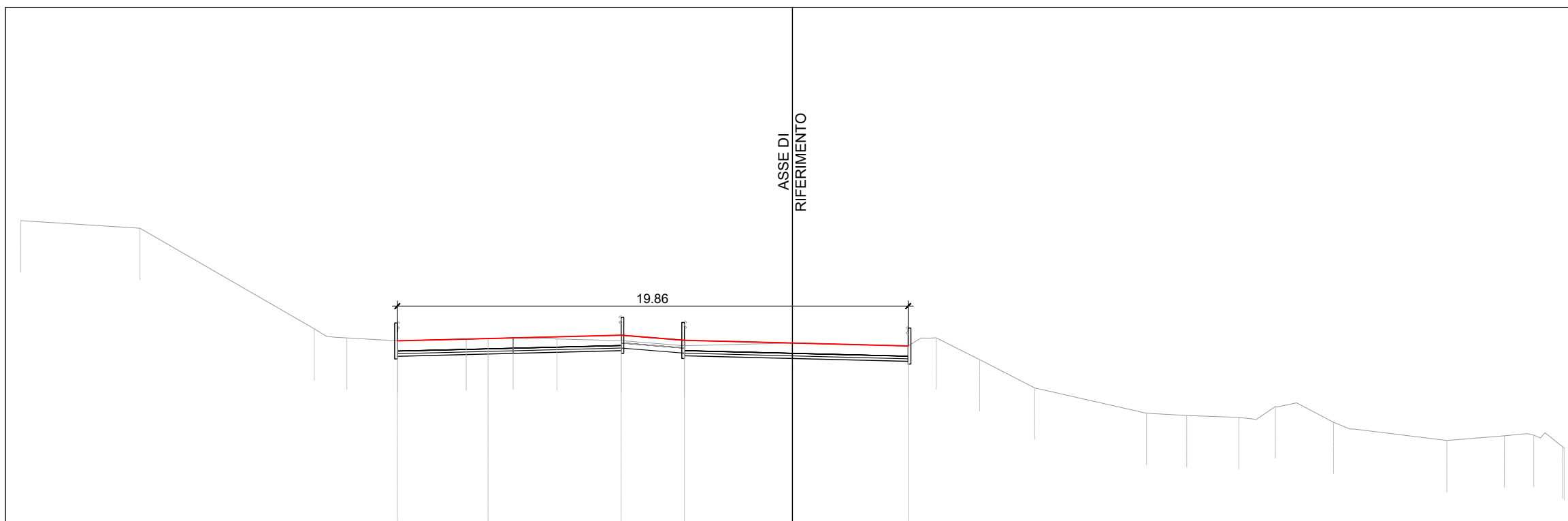
PROGRESSIVE TERRENO	-30.00	-27.47	-24.08	-20.61	-18.87	-15.36	-12.69	-10.86	-9.16	-6.66	-4.20	0.00	4.50	7.20	9.25	10.81	12.64	15.57	17.57	21.08	22.26	24.44	28.95	30.00
QUOTE TERRENO	117.40	117.10	116.90	114.34	114.17	111.54	111.60	111.65	111.61	111.55	111.44	111.54	111.43	110.80	110.48	110.47	110.32	110.19	109.99	109.29	109.12	109.09	109.18	108.92
DISTANZE PARZIALI TERRENO	2.53	3.39	3.05	1.75	3.15	2.68	1.82	1.70	2.50	2.46	4.20	4.50	1.88	2.05	1.80	2.50	2.00	2.79	1.17	1.45	4.51	1.05		
PROGRESSIVE PROGETTO						-15.36	-11.83			-6.66	-4.20	0.00	4.50											
QUOTE PROGETTO						111.54	111.63			111.76	111.65	111.54	111.43											
DISTANZE PARZIALI PROGETTO						3.53	5.17			2.46	4.20	4.50												

Area Sterro e Riporto alla progressiva 0+550.00	
Area St. (m²)	0.00
Area Rip. (m²)	1.40

Sovrastruttura stradale	
Materiale	Area (m²)
Usura_DX	3.48
Fondazione_DX	1.74
Vegetale	0.74
Usura_SX	3.48
Fondazione_SX	1.74

Area Bonifica alla progressiva 0+550.00	
Area Bonifica (m²)	9.93

PS02B_DX
13
Progressiva: 0+600.00
Scala: 1:200
Quota di Riferimento: 105.00



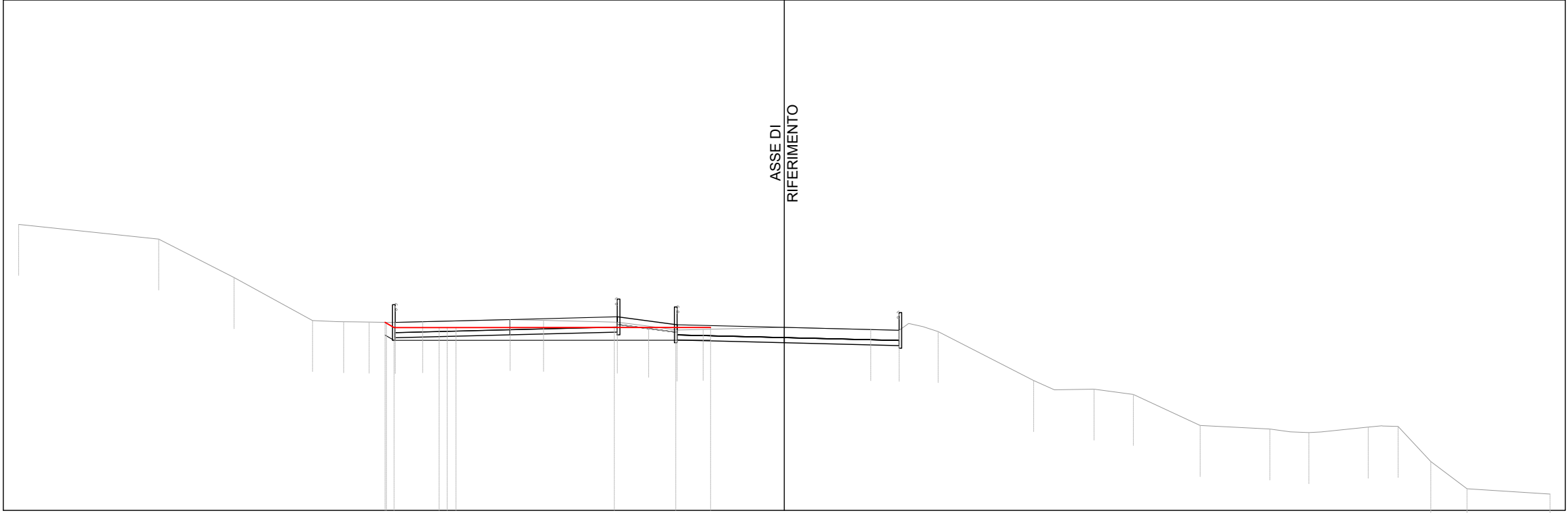
PROGRESSIVE TERRENO	-30.00	-25.37	-18.60	-17.32	-15.36	-12.69	-10.86	-9.16	-6.66	-4.20	0.00	4.50	5.59	7.28	9.42	13.77	15.33	17.36	18.77	21.03	25.44	27.68	28.82	29.94	30.00
QUOTE TERRENO	116.72	116.43	112.52	112.17	112.05	112.12	112.17	112.12	112.06	111.86	111.97	111.86	112.17	111.32	110.22	109.24	109.15	109.08	109.50	108.89	108.18	108.37	108.39	107.94	107.89
DISTANZE PARZIALI TERRENO	4.63	6.77	1.96	2.68	1.82	1.70	2.50	2.46	4.20	4.50	1.69	2.14	4.35	1.56	2.03	1.44	3.61	2.24							
PROGRESSIVE PROGETTO					112.05	112.14			112.27	112.07	111.97	111.86													
QUOTE PROGETTO					112.05	112.14			112.27	112.07	111.97	111.86													
DISTANZE PARZIALI PROGETTO					3.53	5.17			2.46	4.20	4.50														

Area Sterro e Riporto alla progressiva 0+600.00	
Area St. (m ²)	0.00
Area Rip. (m ²)	1.40

Sovrastruttura stradale	
Materiale	Area (m ²)
Usura_DX	3.48
Fondazione_DX	1.74
Vegetale	0.74
Usura_SX	3.48
Fondazione_SX	1.74

Area Bonifica alla progressiva 0+600.00	
Area Bonifica (m ²)	9.93

PS02B_DX
 13.1
 Progressiva: 0+616.00
 Scala: 1:200
 Quota di Riferimento: 105.00



PROGRESSIVE TERRENO

-30.00 -24.51 -21.56 -18.48 -17.27 -16.26 -15.25 -14.17 -10.75 -9.43 -6.54 -5.31 -4.20 -3.18 0.00 3.39 4.50 6.02 9.77 12.14 13.68 16.29 19.03 20.55 22.88 24.05 25.33 26.75 30.00

QUOTE TERRENO

116.21 115.63 114.12 112.44 112.39 112.38 112.36 112.39 112.48 112.45 112.37 112.22 112.06 112.09 112.17 112.09 112.06 112.01 110.09 109.75 109.54 108.33 108.19 108.05 108.26 108.29 106.91 105.85 105.64

DISTANZE PARZIALI TERRENO

5.49 2.96 3.07 1.08 3.43 2.89 1.23 1.02 3.18 3.39 3.75 1.55 1.54 2.61 2.74 1.85 1.28 1.42 3.25

PROGRESSIVE PROGETTO

-15.65 -15.59 -15.29 -13.53 -13.21 -12.87 -6.66 -4.25 -2.89

QUOTE PROGETTO

112.37 112.34 112.16 112.16 112.16 112.16 112.17 112.17 112.17

DISTANZE PARZIALI PROGETTO

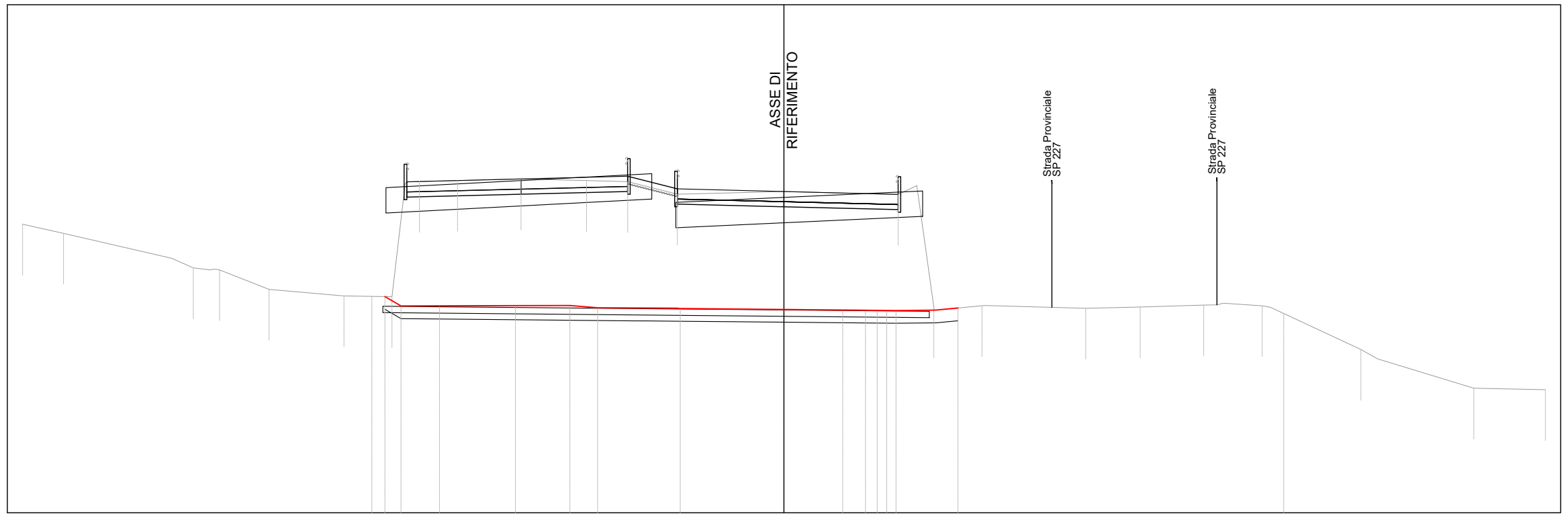
0.30 1.76 0.32 6.20 2.41 1.36

Area Sterro e Riporto alla progressiva 0+616.00	
Area St. (m ²)	2.47
Area Rip. (m ²)	0.15

Sovrastruttura stradale	
Materiale	Area (m ²)
Usura_DX	3.48
Fondazione_DX	1.74
Vegetale	0.70
Usura_SX	3.48
Fondazione_SX	1.74

Area Bonifica alla progressiva 0+616.00	
Area Bonifica (m ²)	6.38

PS02B_DX
 14
 Progressiva: 0+650.00
 Scala: 1:200
 Quota di Riferimento: 100.00



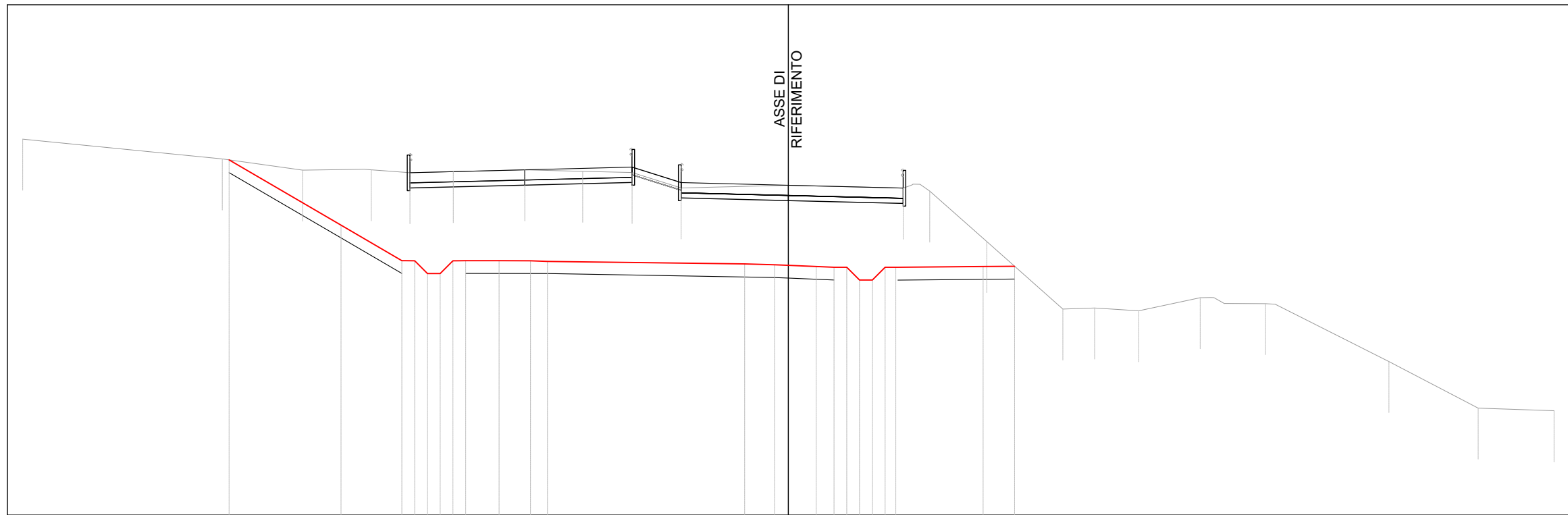
PROGRESSIVE TERRENO	-30.00	-28.39		-23.27	-22.24	-20.29	-17.34	-15.45	-14.37	-12.86	-10.36	-7.78	-6.16	-4.20	0.00	4.50	5.91	7.80	11.89	14.04	16.54	18.84	22.73	27.18	30.00
QUOTE TERRENO	111.36	111.00		109.64	109.56	108.79	108.54	108.51	113.04	113.08	113.14	113.07	113.03	112.54	112.64	112.53	108.10	108.15	108.05	108.10	108.18	108.15	106.43	104.90	104.84
DISTANZE PARZIALI TERRENO	1.61	4.26		1.95	2.95	1.89	0.49	1.34	2.50	1.89	1.62	1.96	4.20	4.50	0.67	1.84	3.93	2.15	2.50	1.43	3.57	3.79	2.82		
PROGRESSIVE PROGETTO								-15.72	-15.09	-13.57	-10.58	-8.43	-7.34	-4.09	0.00	2.31	3.21	3.67	4.05	4.41	6.85				
QUOTE PROGETTO								108.51	108.14	108.14	108.15	108.16	108.07	108.04	108.00	107.98	107.98	107.97	107.96	107.96	108.06				
DISTANZE PARZIALI PROGETTO								0.64	1.51	2.99	2.15	1.09	3.14	4.09	2.31	0.90	0.38	0.36	2.44						

Area Sterro e Riporto alla progressiva 0+650.00	
Area St. (m²)	109.58
Area Rip. (m²)	0.00

Sovrastruttura stradale	
Materiale	Area (m²)
Usura_DX	3.48
Fondazione_DX	1.74
Vegetale	0.59
Usura_SX	3.48
Fondazione_SX	1.74

Area Bonifica alla progressiva 0+650.00	
Area Bonifica (m²)	18.29

PS02B_DX
14a
Progressiva: 0+670.00
Scala: 1:200
Quota di Riferimento: 100.00



PROGRESSIVE TERRENO	-30.00	-22.18	-19.03	-16.34	-14.83	-13.13	-10.33	-8.06	-6.12	-4.20	0.00	4.50	5.54	7.77	10.75	12.00	13.73	16.14	18.70	23.53	27.03	30.00	
QUOTE TERRENO	114.73	113.96	113.52	113.53	113.42	113.46	113.53	113.47	113.42	112.82	112.92	112.81	112.69	110.72	108.07	108.11	108.01	108.52	108.29	106.02	104.19	104.09	
DISTANZE PARZIALI TERRENO	7.82	3.15	2.42	1.70	2.80	1.58	1.93	1.92	4.20	4.50	2.23	2.98	1.25	1.73	2.41	1.59	4.46	3.50	2.97				
PROGRESSIVE PROGETTO	-21.91	-17.53	-15.14	-14.64	-14.14	-13.64	-13.14	-12.64	-11.34	-10.10	-9.44	-1.71	-0.54	0.00	1.09	1.79	2.29	2.79	3.29	3.79	4.21	7.63	8.86
QUOTE PROGETTO	113.92	111.36	109.97	109.97	109.47	109.46	109.97	109.97	109.97	109.94	109.84	109.81	109.79	109.74	109.71	109.71	109.21	109.21	109.71	109.71	109.74	109.75	
DISTANZE PARZIALI PROGETTO		4.38	2.39	0.50	0.50	0.50	1.31	1.23	0.66	7.73	1.16	0.54	1.00	0.70	0.50	0.50	0.50	3.34	1.23				

Area Sterro e Riporto alla progressiva 0+670.00	
Area St. (m ²)	85.35
Area Rip. (m ²)	0.00

Sovrastruttura stradale	
Materiale	Area (m ²)
Usura_DX	3.48
Fondazione_DX	1.74
Vegetale	0.58
Usura_SX	3.48
Fondazione_SX	1.74

Area Bonifica alla progressiva 0+670.00	
Area Bonifica (m ²)	8.72

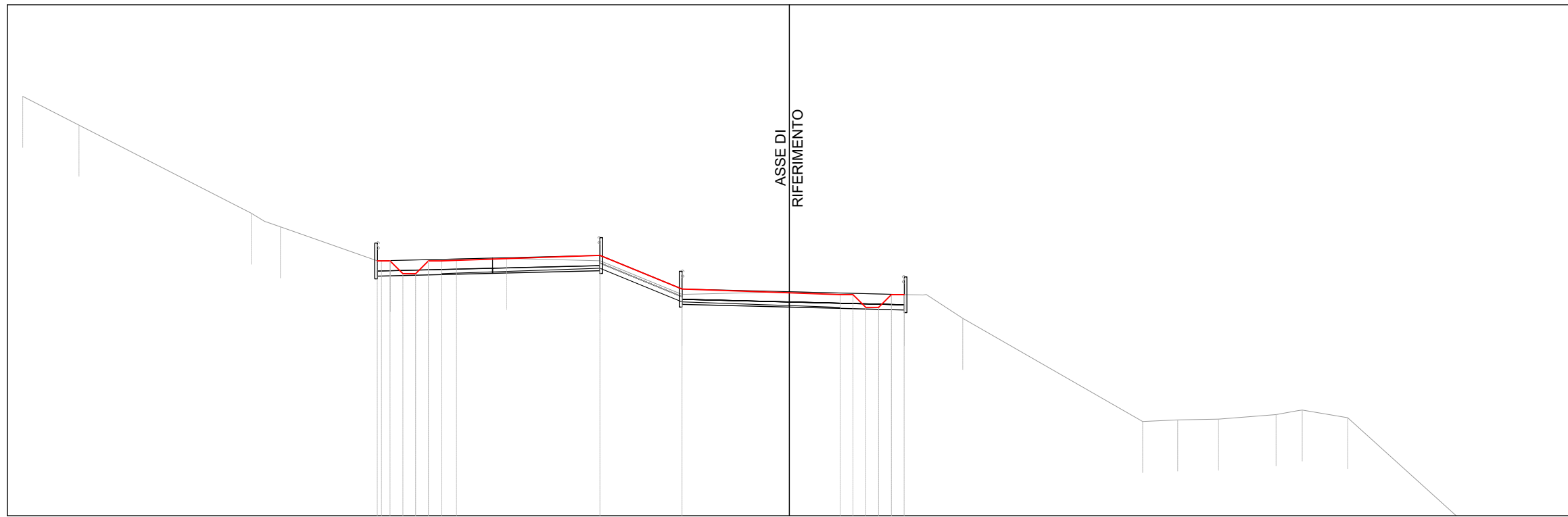
PS02B_DX

16

Progressiva: 0+750.00

Scala: 1:200

Quota di Riferimento: 105.00



PROGRESSIVE TERRENO
QUOTE TERRENO
DISTANZE PARZIALI TERRENO
PROGRESSIVE PROGETTO
QUOTE PROGETTO
DISTANZE PARZIALI PROGETTO

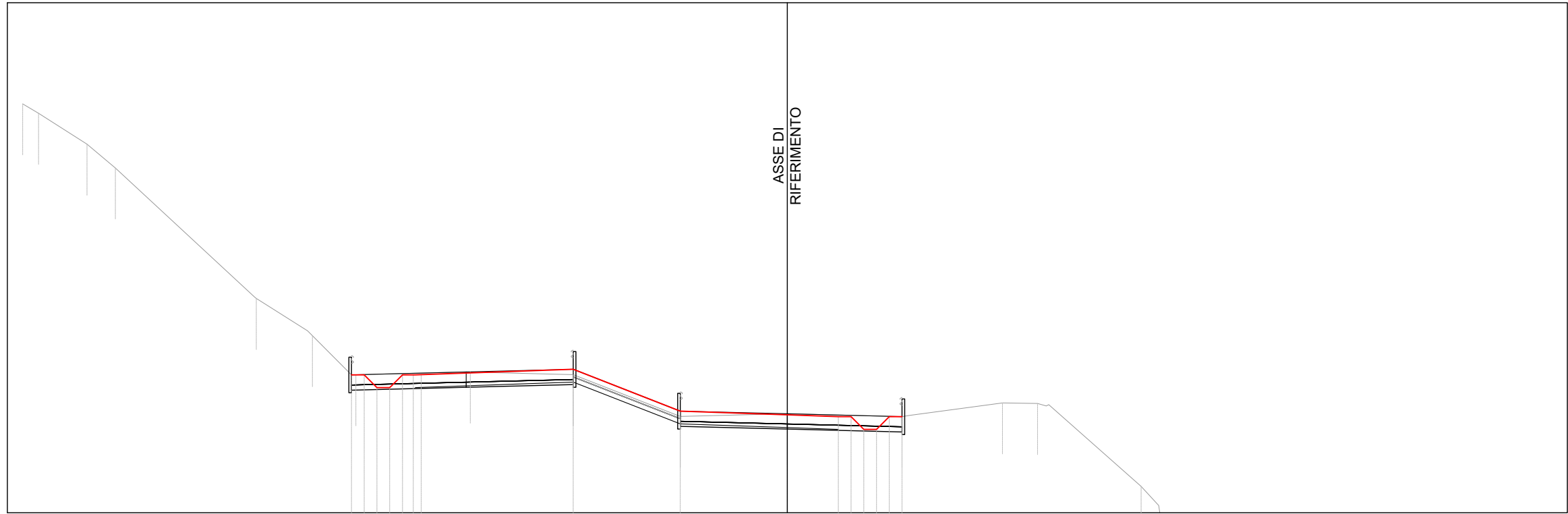
-30.00	-27.80		-21.06	-19.91	-15.62	-11.06	-7.41	-4.20	0.00	4.50	6.78		13.83	15.19	16.79	19.04	20.07	21.85	30.00
121.41	120.29		116.84	116.31	114.99	115.07	114.98	113.66	113.77	113.65	112.72		108.69	108.75	108.78	108.96	109.14	108.84	101.47
2.20	6.74			3.80	4.00	3.65	3.21	4.20		4.50	1.43	7.04	1.37	1.60	2.25		1.78	8.15	
				114.98	114.97	114.98	114.97	113.87	113.72	113.65	113.65		113.65	113.65	113.65	113.65	113.65	113.65	
				16.13	15.62	15.96	15.12	14.62	14.12	13.62	13.03								
				0.33	0.50	0.50	0.50	0.50	5.62	3.21	4.20		1.99	0.50	0.50	0.50	0.50		

Area St. (m ²)	1.40
Area Rip. (m ²)	1.41

Materiale	Area (m ²)
Usura_DX	3.48
Fondazione_DX	1.74
Vegetale	0.96
Usura_SX	3.48
Fondazione_SX	1.74

Area Bonifica (m ²)	7.81
---------------------------------	------

PS02B_DX
 17a
 Progressiva: 0+810.00
 Scala: 1:200
 Quota di Riferimento: 110.00



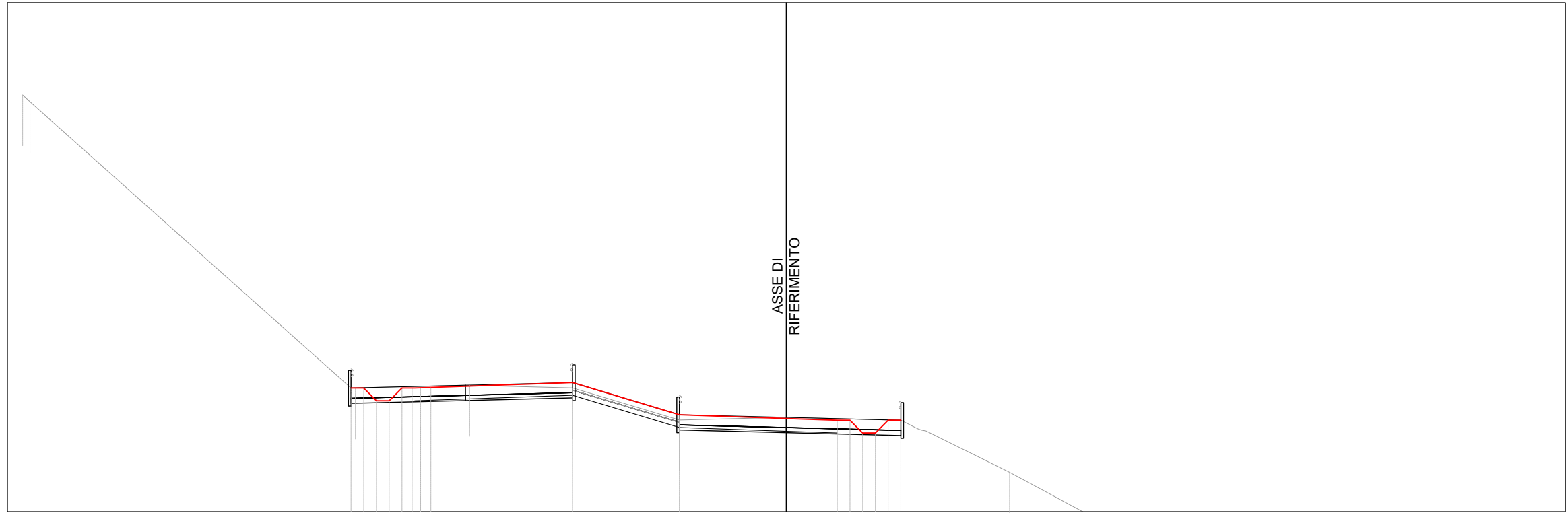
PROGRESSIVE TERRENO	126.03	125.66	124.45	123.52	118.40	116.94	115.41	115.51	115.41	113.78	113.88	113.77	114.31	114.28	111.03	107.92	108.41	108.39	107.16	103.92	103.77	
QUOTE TERRENO	-30.00	-29.38	-27.48	-26.36	-20.83	-18.63	-16.93	-12.44	-8.40	-4.20	0.00	4.50	8.44	9.81	13.88	14.94	19.21	22.24	24.70	28.76	30.00	
DISTANZE PARZIALI TERRENO		1.90	1.12	5.46	2.01	1.32	4.33	4.04	4.20	4.20	4.50	3.63	1.38	3.62	0.69	0.27	3.51	3.03	1.53	4.06	1.24	
PROGRESSIVE PROGETTO						115.41	115.33	114.91	114.98	115.41	115.41	115.41	113.84	113.77	113.77	113.27	113.27	113.77	113.77			
QUOTE PROGETTO						-17.10	-16.52	-16.10	-15.52	-15.10	-14.68	-14.36	-8.40	-4.20	0.00	2.00	2.50	3.16	3.50	3.84	4.50	
DISTANZE PARZIALI PROGETTO						0.50	0.50	0.50	0.50	0.43	5.96	4.20	4.20	2.00	0.50	0.50	0.50	0.50				

Area Sterro e Riporto alla progressiva 0+810.00	
Area St. (m²)	1.40
Area Rip. (m²)	1.62

Sovrastruttura stradale	
Materiale	Area (m²)
Usura_DX	3.48
Fondazione_DX	1.74
Vegetale	1.26
Usura_SX	3.48
Fondazione_SX	1.74

Area Bonifica alla progressiva 0+810.00	
Area Bonifica (m²)	8.30

PS02B_DX
 18
 Progressiva: 0+850.00
 Scala: 1:200
 Quota di Riferimento: 110.00




PROGRESSIVE TERRENO	126.38	126.11	114.86	114.97	114.87	113.60	113.71	113.59	111.55	108.98	107.99	107.94	107.98	107.88	105.56	104.90	104.90	104.90	30.00
QUOTE TERRENO	-30.00	-29.71	-16.93	-12.44	-8.40	-4.20	0.00	4.50	8.77	13.54	14.67	18.06	20.48	21.70	26.10	27.44	28.57	30.00	
DISTANZE PARZIALI TERRENO	12.61		4.33	4.04	4.20	4.20	4.50	3.29	4.77	0.19	2.68	2.42	1.22	0.33	4.08	1.34	1.12	1.43	
PROGRESSIVE PROGETTO			-17.10	-16.60	-16.10	-15.60	-15.10	-14.70	-14.36	-8.40	-4.20	0.00	2.00	2.50	3.00	3.50	4.00	4.50	
QUOTE PROGETTO			114.86	114.86	114.36	114.36	114.86	114.86	114.87	115.08	113.81	113.66	113.59	113.59	113.09	113.09	113.43	113.59	
DISTANZE PARZIALI PROGETTO			0.50	0.50	0.50	0.50	0.40	0.32	5.96	4.20	4.20	2.00	0.50	0.50	0.50	0.50			

Area Sterro e Riporto alla progressiva 0+850.00	
Area St. (m²)	1.38
Area Rip. (m²)	1.62

Sovrastruttura stradale	
Materiale	Area (m²)
Usura_DX	3.48
Fondazione_DX	1.74
Vegetale	1.26
Usura_SX	3.48
Fondazione_SX	1.74

Area Bonifica alla progressiva 0+850.00	
Area Bonifica (m²)	8.31

PS02B_DX
18.1
Progressiva: 0+860.00
Scala: 1:200
Quota di Riferimento: 110.00



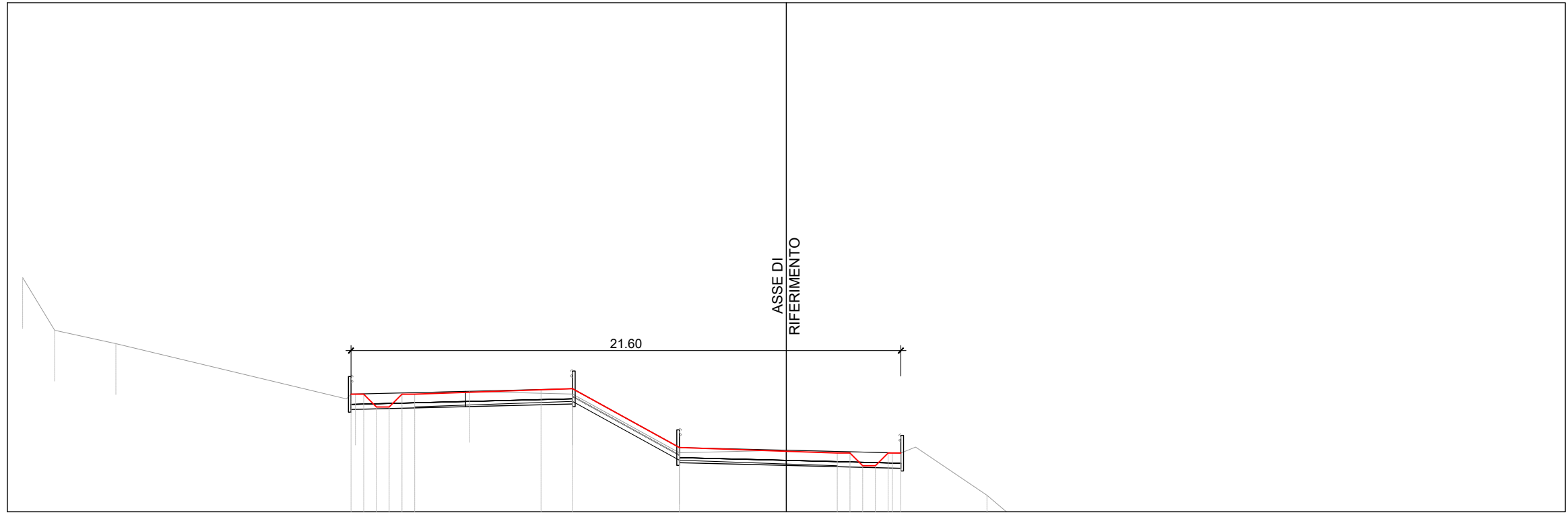
PROGRESSIVE TERRENO	-30.00	-23.94	-16.93	-12.44	-8.40	-4.20	0.00	4.50	5.62	12.02	13.78	17.76	21.68	22.89	24.43	27.53	28.56	30.00			
QUOTE TERRENO	125.65	121.00	114.88	114.98	114.88	113.53	113.63	113.52	113.01	108.84	108.23	107.92	107.67	106.76	106.13	104.74	104.43	104.39			
DISTANZE PARZIALI TERRENO	5.72	6.43	4.33	4.04	4.20	4.20	4.50	6.40	1.76	3.13	3.64	1.54	3.10	1.44							
PROGRESSIVE PROGETTO			-17.10	-17.02	-16.60	-16.10	-15.60	-15.10	-14.68	-14.36	-8.40	-4.20	0.00	2.00	2.50	3.00	3.50	3.84	4.16	4.50	
QUOTE PROGETTO			114.88	114.88	114.80	114.38	114.38	114.88	114.88	114.89	-14.36	-8.40	-4.20	113.59	113.52	113.52	113.02	113.02	113.35	113.52	113.52
DISTANZE PARZIALI PROGETTO			0.50	0.50	0.50	0.50	0.42	0.34	5.96	4.20	4.20	2.00	0.34	0.50	0.50	0.50	0.34				

Area Sterro e Riporto alla progressiva 0+860.00	
Area St. (m²)	1.38
Area Rip. (m²)	1.62

Sovrastruttura stradale	
Materiale	Area (m²)
Usura_DX	3.48
Fondazione_DX	1.74
Vegetale	1.26
Usura_SX	3.48
Fondazione_SX	1.74

Area Bonifica alla progressiva 0+860.00	
Area Bonifica (m²)	8.31

PS02B_DX
 20
 Progressiva: 0+950.00
 Scala: 1:200
 Quota di Riferimento: 110.00



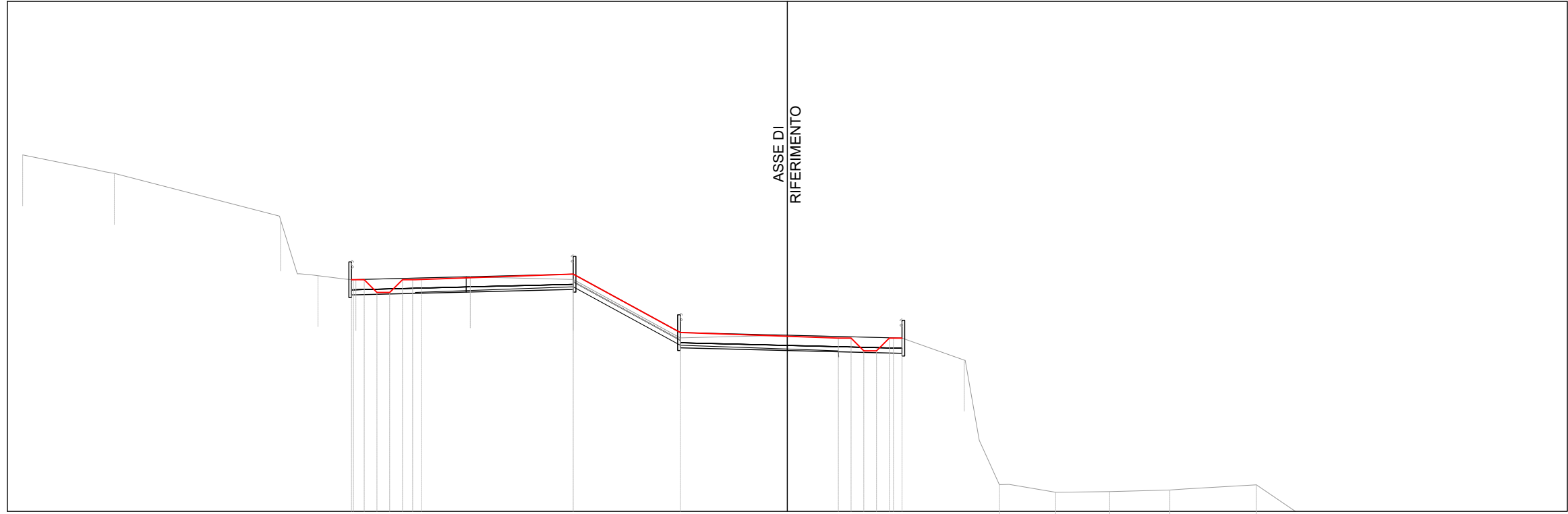
PROGRESSIVE TERRENO	-30.00	-28.74	-26.34	-16.93	-12.44	-8.40	-4.20	0.00	4.50	7.88	10.77	12.01	13.81	17.40	19.58	20.71	29.06	30.00	
QUOTE TERRENO	119.20	117.13	116.61	114.62	114.73	114.62	112.31	112.42	112.31	110.65	108.19	107.30	105.79	106.38	106.51	106.47	102.94	102.73	
DISTANZE PARZIALI TERRENO	1.26	2.41	9.06	4.33	4.04	4.20	4.20	4.50	2.80	2.89	1.24	1.80	2.67	2.18	7.78				
PROGRESSIVE PROGETTO				114.62	114.62	114.12	114.12	114.62	114.62	114.79	114.83	112.52	112.38	112.31	112.31	111.81	111.81	112.31	112.31
QUOTE PROGETTO				-17.10	-16.52	-16.10	-15.60	-15.10	-14.60	-9.64	-8.40	-4.20	0.00	2.00	2.50	3.00	3.50	4.16	4.50
DISTANZE PARZIALI PROGETTO				0.50	0.50	0.50	0.50	4.96	1.00	4.20	4.20	2.00	0.50	0.50	0.50	0.50	0.50		

Area Sterro e Riporto alla progressiva 0+950.00	
Area St. (m²)	1.40
Area Rip. (m²)	1.62

Sovrastruttura stradale	
Materiale	Area (m²)
Usura_DX	3.48
Fondazione_DX	1.74
Vegetale	1.26
Usura_SX	3.48
Fondazione_SX	1.74

Area Bonifica alla progressiva 0+950.00	
Area Bonifica (m²)	8.30

PS02B_DX
 20.1
 Progressiva: 0+980.00
 Scala: 1:200
 Quota di Riferimento: 105.00



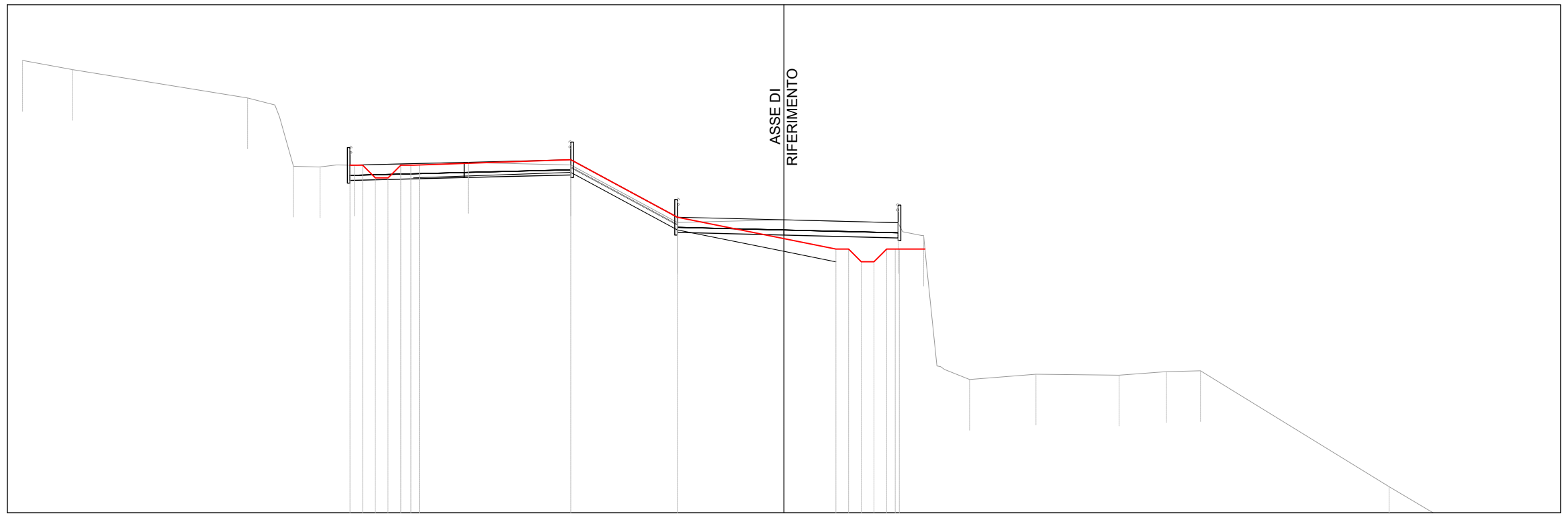
PROGRESSIVE TERRENO	118.98	-30.00	118.25	-26.40	116.43	-19.88	114.24	-18.41	114.09	-16.93	114.19	-12.44	114.09	-8.40	111.80	-4.20	111.91	0.00	111.80	4.50	110.93	6.94	106.05	8.32	105.75	10.53	105.77	12.64	105.84	15.01	106.04	18.40	104.38	20.85	102.07	24.64	102.03	26.34	100.77	30.00					
QUOTE TERRENO	2.81		6.48		0.66		1.02		4.33		4.04		4.20		4.20		4.50		2.44		0.55		0.79		1.82		2.12		2.36		2.78		2.45		3.79		1.70		2.83						
PROGRESSIVE PROGETTO					114.09	-17.10	114.09	-17.02	114.01	-16.52	113.59	-16.12	113.59	-15.52	114.09	-15.02	114.09	-14.70	114.09	-14.36	114.30	-8.40	112.01	-4.20	111.86	0.00	111.79	2.00	111.79	2.50	111.29	3.00	111.29	3.50	111.79	4.00	111.79	4.16	111.79	4.50					
QUOTE PROGETTO					0.42		0.50		0.50		0.40		0.33		5.96		4.20		4.20		2.00		0.50		0.50		0.50		0.50		0.50		0.50		0.50		0.50		0.50		0.50				
DISTANZE PARZIALI PROGETTO																																													

Area Sterro e Riporto alla progressiva 0+980.00	
Area St. (m²)	1.40
Area Rip. (m²)	1.61

Sovrastruttura stradale	
Materiale	Area (m²)
Usura_DX	3.48
Fondazione_DX	1.74
Vegetale	1.26
Usura_SX	3.48
Fondazione_SX	1.74

Area Bonifica alla progressiva 0+980.00	
Area Bonifica (m²)	8.30

PS02B_DX
 21
 Progressiva: 1+000.00
 Scala: 1:200
 Quota di Riferimento: 100.00



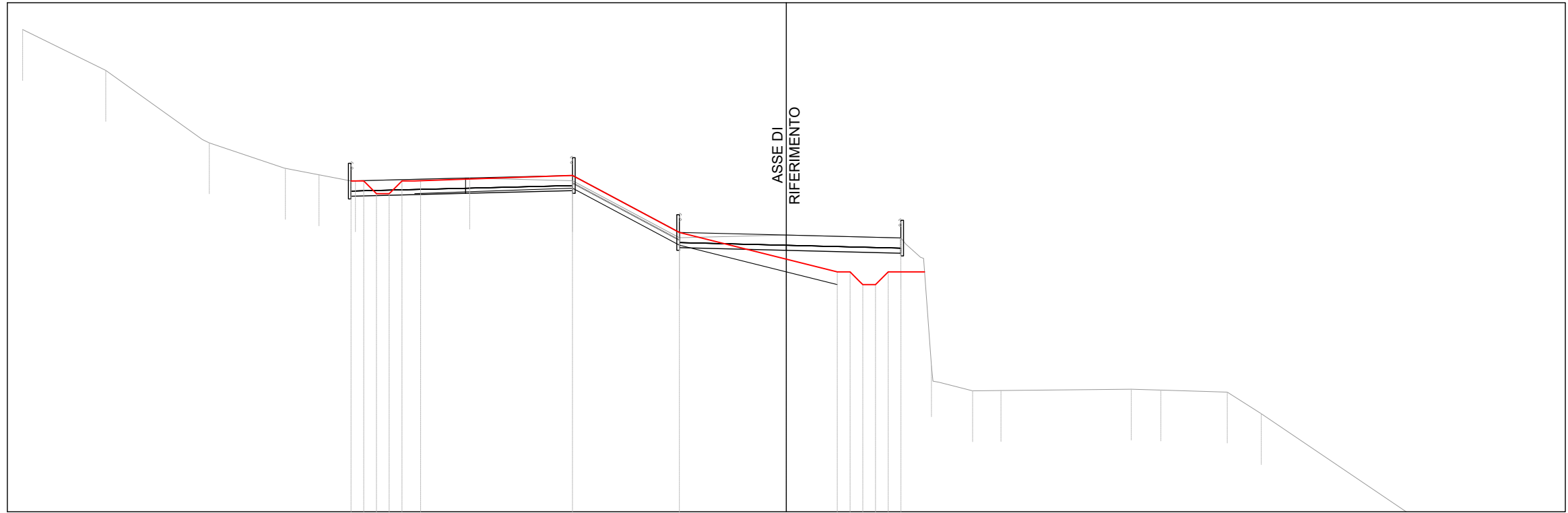
PROGRESSIVE TERRENO	-30.00	-28.04	-21.14	-19.33	-18.28	-16.93	-12.44	-8.40	-4.20	0.00	4.50	5.50	7.31	9.93	13.20	15.07	16.41	23.84	27.89	29.83	30.00	
QUOTE TERRENO	117.80	117.45	116.33	113.64	113.61	113.69	113.79	113.69	111.42	111.53	111.42	110.92	105.25	105.45	105.41	105.56	105.59	101.03	98.63	98.58	98.57	
DISTANZE PARZIALI TERRENO	1.96	6.90	1.07	0.55		4.33		4.04	4.20	4.20	4.50	0.41	0.98	2.62	3.27	1.87	1.34	7.43	4.05	1.94		
PROGRESSIVE PROGETTO				-17.10	-16.60	-16.10	-15.60	-15.10	-14.70	-14.36	-8.40	-4.20	0.00	2.05	2.55	3.05	3.55	3.88	4.38	4.55		
QUOTE PROGETTO				113.68	113.60	113.18	113.18	113.68	113.68	113.69	113.90	111.63	110.79	110.38	110.38	109.88	109.88	110.38	110.38	110.38		
DISTANZE PARZIALI PROGETTO				0.50	0.50	0.50	0.40	0.33		5.96	4.20	4.20	2.05	0.50	0.50	0.50	0.34					

Area Sterro e Riporto alla progressiva 1+000.00	
Area St. (m ²)	6.96
Area Rip. (m ²)	1.35

Sovrastruttura stradale	
Materiale	Area (m ²)
Usura_DX	3.48
Fondazione_DX	1.74
Vegetale	1.26
Usura_SX	3.48
Fondazione_SX	1.74

Area Bonifica alla progressiva 1+000.00	
Area Bonifica (m ²)	8.32

PS02B_DX
 21a
 Progressiva: 1+030.00
 Scala: 1:200
 Quota di Riferimento: 100.00



PROGRESSIVE TERRENO	118.94	-30.00	117.34	-26.74	114.49	-22.67	113.49	-19.68	113.24	-18.36	113.00	-16.93	113.10	-12.44	113.00	-8.40	110.76	-4.20	110.87	0.00	110.76	4.50	105.73	5.70	104.75	7.32	104.76	8.43	104.81	13.55	104.78	14.71	104.70	17.32	103.85	18.66	97.25	28.42	97.23	30.00				
QUOTE TERRENO	118.94	-30.00	117.34	-26.74	114.49	-22.67	113.49	-19.68	113.24	-18.36	113.00	-16.93	113.10	-12.44	113.00	-8.40	110.76	-4.20	110.87	0.00	110.76	4.50	105.73	5.70	104.75	7.32	104.76	8.43	104.81	13.55	104.78	14.71	104.70	17.32	103.85	18.66	97.25	28.42	97.23	30.00				
DISTANZE PARZIALI TERRENO	3.26		3.80		2.96		1.26		4.33		4.04		4.20		4.20		4.50		0.31	1.31	1.11		5.12		1.16	2.61	1.33		9.77															
PROGRESSIVE PROGETTO							113.00	-17.10	112.92	-16.60	112.50	-16.10	112.50	-15.60	113.00	-15.10	113.00	-14.68	113.00	-14.36																								
QUOTE PROGETTO							113.00	-17.10	112.92	-16.60	112.50	-16.10	112.50	-15.60	113.00	-15.10	113.00	-14.68	113.00	-14.36																								
DISTANZE PARZIALI PROGETTO							0.50		0.50		0.50		0.50		0.92		5.96		4.20		4.20		2.00		0.50		0.50		0.50		0.50		0.93											

Area Sterro e Riporto alla progressiva 1+030.00	
Area St. (m²)	8.59
Area Rip. (m²)	1.33

Sovrastruttura stradale	
Materiale	Area (m²)
Usura_DX	3.48
Fondazione_DX	1.74
Vegetale	1.26
Usura_SX	3.48
Fondazione_SX	1.74

Area Bonifica alla progressiva 1+030.00	
Area Bonifica (m²)	8.30

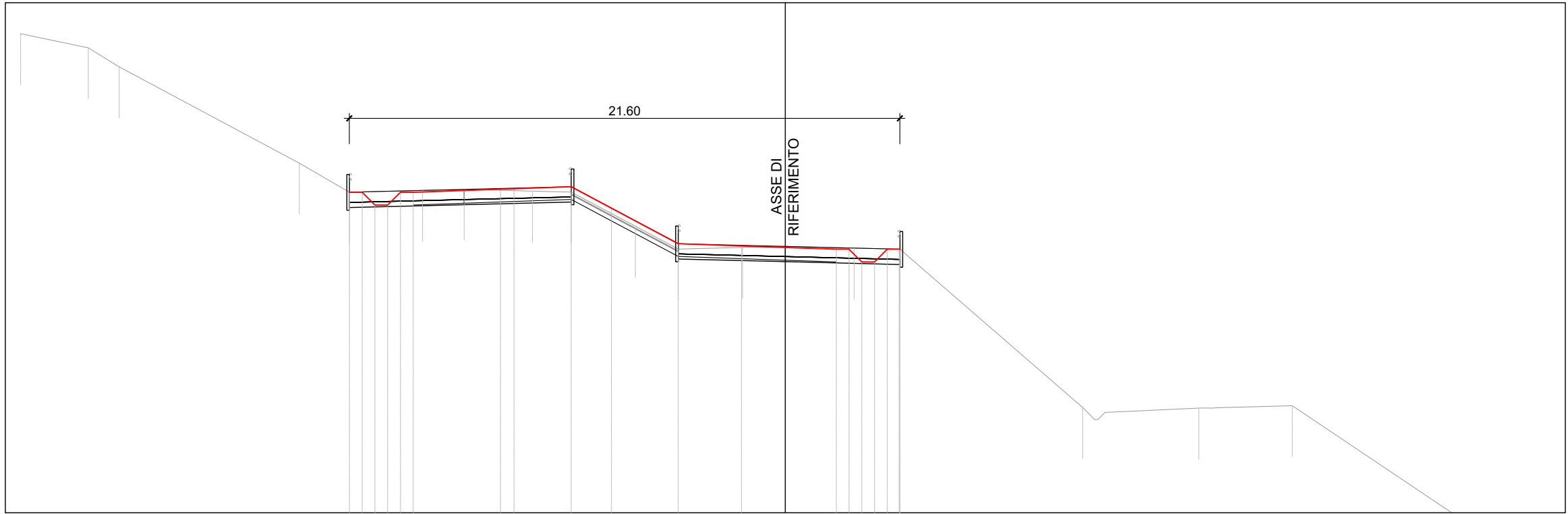
PS02B_DX

21.1

Progressiva: 1+047.00

Scala: 1:200

Quota di Riferimento: 100.00



PROGRESSIVE TERRENO

118.78	-30.00	118.23	-27.35	117.49	-26.13	113.71	-19.07	112.57	-17.10	112.64	-14.23	112.68	-12.60	112.61	-9.92	112.57	-8.40	111.23	-5.88	110.34	-4.20	110.40	-1.68	110.44	0.00	110.38	2.70	110.33	4.50	104.12	11.67	104.10	16.22	104.20	19.89	99.31	27.18	97.43	30.00
--------	--------	--------	--------	--------	--------	--------	--------	--------	--------	--------	--------	--------	--------	--------	-------	--------	-------	--------	-------	--------	-------	--------	-------	--------	------	--------	------	--------	------	--------	-------	--------	-------	--------	-------	-------	-------	-------	-------

QUOTE TERRENO

2.65	1.21	7.07	1.97	2.87	1.63	2.68	1.52	2.52	1.68	2.52	1.68	2.70	1.80	6.88	3.69	2.91	7.28	2.82
------	------	------	------	------	------	------	------	------	------	------	------	------	------	------	------	------	------	------

PROGRESSIVE PROGETTO

			112.57	-17.10	112.57	-16.60	112.07	-16.10	112.07	-15.60	112.57	-15.10	112.57	-14.60	112.69	-11.17	112.71	-10.64	112.78	-8.40	111.94	-6.82	110.55	-4.20	110.46	-1.72	110.40	0.00	110.33	2.00	110.33	2.45	109.83	3.00	109.83	3.46	110.33	4.00	110.33	4.46	110.33	4.50
--	--	--	--------	--------	--------	--------	--------	--------	--------	--------	--------	--------	--------	--------	--------	--------	--------	--------	--------	-------	--------	-------	--------	-------	--------	-------	--------	------	--------	------	--------	------	--------	------	--------	------	--------	------	--------	------	--------	------

QUOTE PROGETTO

			112.57	-17.10	112.57	-16.60	112.07	-16.10	112.07	-15.60	112.57	-15.10	112.57	-14.60	112.69	-11.17	112.71	-10.64	112.78	-8.40	111.94	-6.82	110.55	-4.20	110.46	-1.72	110.40	0.00	110.33	2.00	110.33	2.45	109.83	3.00	109.83	3.46	110.33	4.00	110.33	4.46	110.33	4.50
--	--	--	--------	--------	--------	--------	--------	--------	--------	--------	--------	--------	--------	--------	--------	--------	--------	--------	--------	-------	--------	-------	--------	-------	--------	-------	--------	------	--------	------	--------	------	--------	------	--------	------	--------	------	--------	------	--------	------

DISTANZE PARZIALI PROGETTO

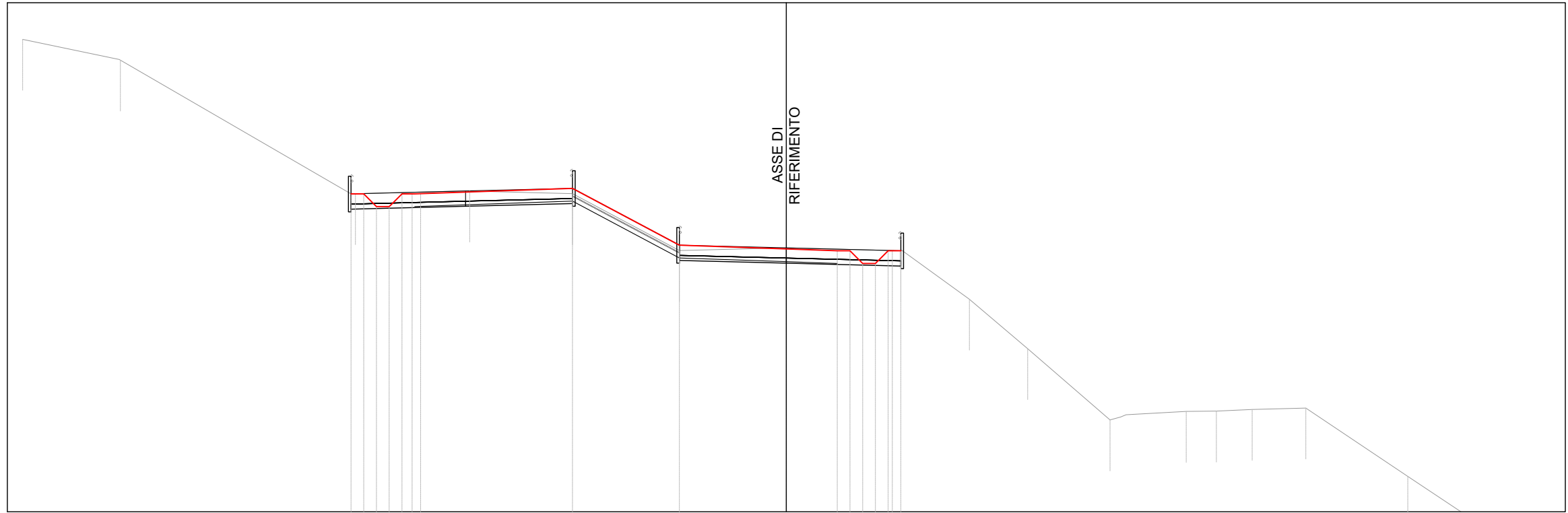
			0.50	0.50	0.50	3.43	0.53	2.24	1.58	2.62	2.48	1.72	2.00	0.45	0.50	0.50	0.50	0.50	0.46
--	--	--	------	------	------	------	------	------	------	------	------	------	------	------	------	------	------	------	------

Area St. (m²)	1.40
Area Rip. (m²)	1.62

Materiale	Area (m²)
Usura_DX	3.48
Fondazione_DX	1.74
Vegetale	1.26
Usura_SX	3.48
Fondazione_SX	1.74

Area Bonifica (m²)	8.30
--------------------	------

PS02B_DX
 22
 Progressiva: 1+050.00
 Scala: 1:200
 Quota di Riferimento: 100.00



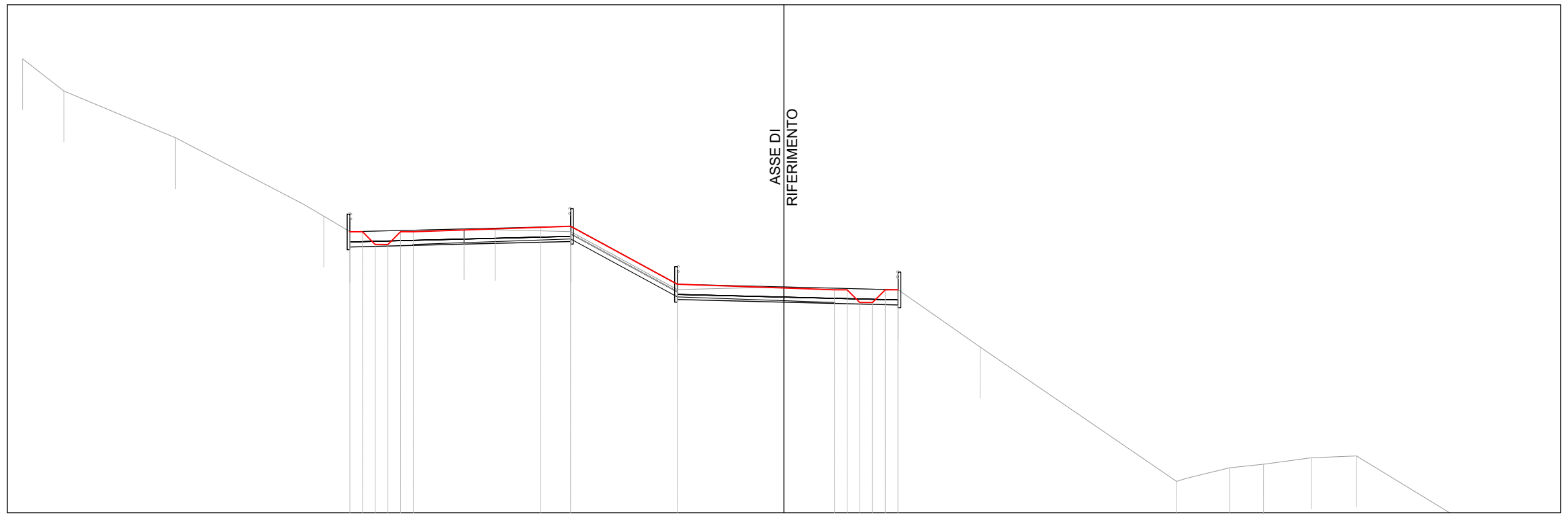
PROGRESSIVE TERRENO	-30.00	-26.16	-16.93	-12.44	-8.40	-4.20	0.00	4.50	7.19	9.48	12.72	15.71	16.89	18.30	20.41	24.41	30.00		
QUOTE TERRENO	118.56	117.74	112.49	112.60	112.50	110.26	110.37	110.25	108.35	106.41	103.61	103.94	103.95	104.02	104.07	101.39	97.67		
DISTANZE PARZIALI TERRENO	3.80	9.06	4.33	4.04	4.20	4.20	4.50	2.66	2.29	3.23	2.36	1.19	1.41	2.11	4.01	5.59			
PROGRESSIVE PROGETTO			-17.10	-16.52	-16.10	-15.52	-15.02	-14.70	-14.36	-8.40	-4.20	0.00	2.00	2.50	3.00	3.50	3.84	4.16	4.50
QUOTE PROGETTO			112.49	112.41	111.99	111.99	112.49	112.49	112.50	112.71	110.47	110.32	110.25	110.25	109.75	109.75	110.25	110.25	110.25
DISTANZE PARZIALI PROGETTO			0.50	0.50	0.50	0.50	0.40	0.33	5.96	4.20	4.20	2.00	0.50	0.50	0.50	0.50			

Area Sterro e Riporto alla progressiva 1+050.00	
Area St. (m²)	1.40
Area Rip. (m²)	1.61

Sovrastruttura stradale	
Materiale	Area (m²)
Usura_DX	3.48
Fondazione_DX	1.74
Vegetale	1.26
Usura_SX	3.48
Fondazione_SX	1.74

Area Bonifica alla progressiva 1+050.00	
Area Bonifica (m²)	8.30

PS02B_DX
 23
 Progressiva: 1+100.00
 Scala: 1:200
 Quota di Riferimento: 100.00



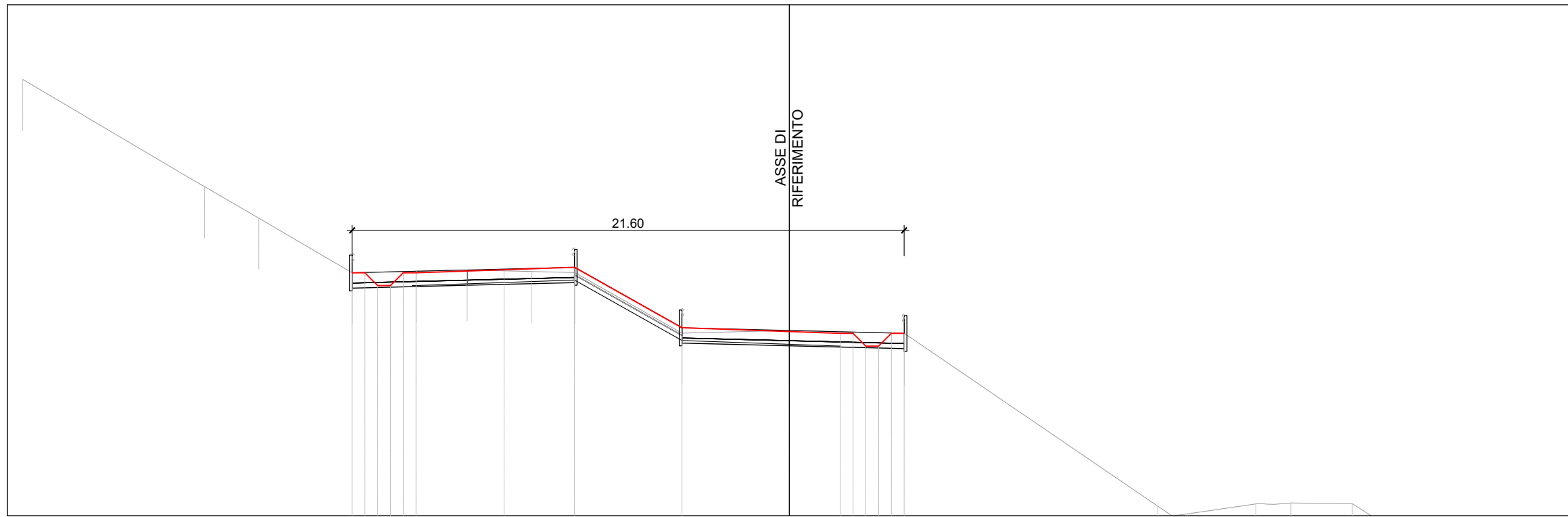
PROGRESSIVE TERRENO	117.87	116.60	114.76	111.67	111.06	111.17	111.14	111.07	108.78	108.89	108.78	106.52	101.24	101.77	101.91	102.16	102.23	98.74	97.72	
QUOTE TERRENO	-30.00	-28.37	-23.97	-18.14	-17.11	-12.61	-11.38	-8.40	-4.20	0.00	4.50	7.73	15.46	17.56	18.90	20.78	22.56	28.29	30.00	
DISTANZE PARZIALI TERRENO	1.63	4.40	5.00	3.64	2.98	4.20	4.20	4.50	0.99	2.24	7.73	1.72	1.34	1.88	1.78	5.73	1.71			
PROGRESSIVE PROGETTO				-17.11	-16.61	-16.11	-15.61	-15.11	-14.61	-9.59	-8.41	-4.20	1.99	2.49	2.99	3.49	3.99	4.49		
QUOTE PROGETTO				111.06	111.06	110.56	110.56	111.06	111.06	111.24	111.28	108.99	108.85	108.78	108.78	108.28	108.28	108.78	108.78	108.78
DISTANZE PARZIALI PROGETTO				0.50	0.50	0.50	0.50	5.02	1.18	4.21	4.20	1.99	0.50	0.50	0.50	0.50	0.50			

Area Sterro e Riporto alla progressiva 1+100.00	
Area St. (m²)	1.40
Area Rip. (m²)	1.61

Sovrastruttura stradale	
Materiale	Area (m²)
Usura_DX	3.48
Fondazione_DX	1.74
Vegetale	1.26
Usura_SX	3.48
Fondazione_SX	1.74

Area Bonifica alla progressiva 1+100.00	
Area Bonifica (m²)	8.31

PS02B_DX
 24
 Progressiva: 1+150.00
 Scala: 1:200
 Quota di Riferimento: 100.00



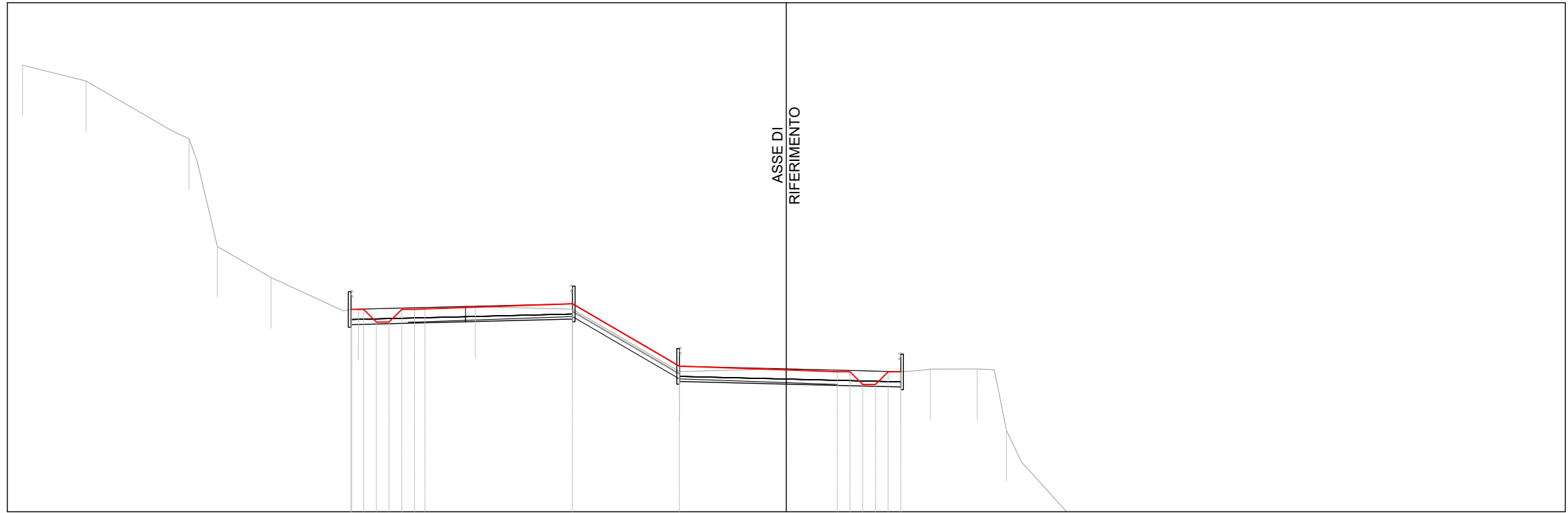
PROGRESSIVE TERRENO	117.08	112.88	111.65	109.51	109.57	109.62	109.56	109.51	107.15	107.25	107.14	100.37	100.07	100.46	100.50	100.47	97.27	30.00	
QUOTE TERRENO	6.39	2.13	3.65	2.51	1.99	1.83	1.69	4.20	4.20	4.50	9.92	2.68	2.41	5.00	2.97				
DISTANZE PARZIALI TERRENO																			
PROGRESSIVE PROGETTO				109.51	109.51	109.01	109.01	109.51	109.51	109.63	109.72	107.36	107.21	107.14	107.14	106.64	106.64	107.14	107.14
QUOTE PROGETTO				-17.11	-16.61	-16.11	-15.61	-15.11	-14.61	-11.16	-8.41	-4.20	1.99	2.49	2.99	3.49	3.99	4.49	
DISTANZE PARZIALI PROGETTO				0.50	0.50	0.50	0.50	3.45	2.75	4.21	4.20	1.99	0.50	0.50	0.50	0.50			

Area Sterro e Riporto alla progressiva 1+150.00	
Area St. (m²)	1.40
Area Rip. (m²)	1.60

Sovrastruttura stradale	
Materiale	Area (m²)
Usura_DX	3.48
Fondazione_DX	1.74
Vegetale	1.26
Usura_SX	3.48
Fondazione_SX	1.74

Area Bonifica alla progressiva 1+150.00	
Area Bonifica (m²)	8.38

PS02B_DX
 25
 Progressiva: 1+200.00
 Scala: 1:200
 Quota di Riferimento: 100.00



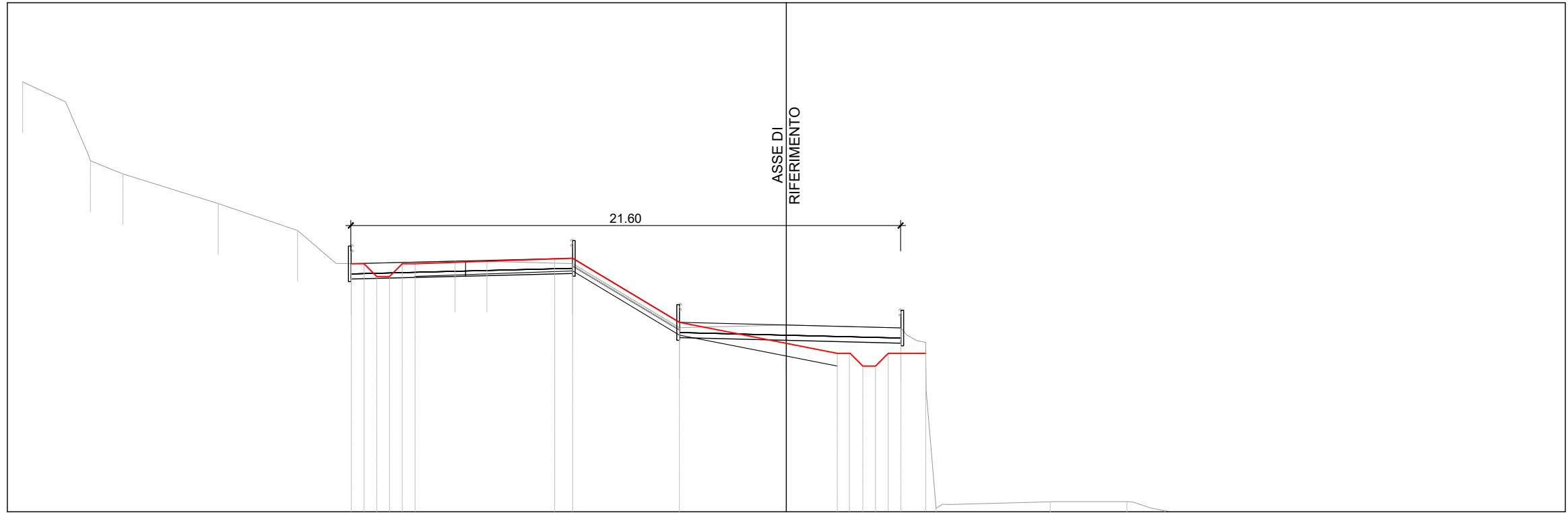
PROGRESSIVE TERRENO	117.54	-30.00	116.92	-27.51	114.66	-23.46	110.42	-22.35	109.20	-20.25	107.96	-16.81	108.05	-12.22	107.96	-8.40	105.51	-4.20	105.61	0.00	105.50	4.50	105.61	5.66	105.61	7.50	103.20	8.65	99.23	11.71	98.86	13.35	99.27	16.19	99.32	17.40	99.57	19.66	94.94	27.15	93.04	30.00				
QUOTE TERRENO	117.54		116.92		114.66		110.42		109.20		107.96		108.05		107.96		105.51		105.61		105.50		105.61		105.61		103.20		99.23		98.86		99.27		99.32		99.57		94.94		93.04					
DISTANZE PARZIALI TERRENO	2.49		3.40		0.79		2.10		2.86		4.20		3.81		4.20		4.20		4.50		4.50		1.85		0.34		0.59		2.47		1.64		2.84		2.27		7.49		2.85							
PROGRESSIVE PROGETTO									107.95	-17.11	107.95	-17.08	107.92	-16.57	107.45	-16.07	107.45	-15.57	107.95	-15.07	107.95	-14.60	107.97	-14.20																						
QUOTE PROGETTO									107.95		107.95		107.92		107.45		107.45		107.95		107.95		108.17		105.72		105.57		105.50		105.50		105.50		105.50		105.50		105.50		105.50		105.50		105.50	
DISTANZE PARZIALI PROGETTO									0.50		0.50		0.50		0.50		0.50		0.50		0.41		5.79		4.20		4.20		2.00		0.50		0.50		0.50		0.50		0.50		0.50		0.50			

Area Sterro e Riporto alla progressiva 1+200.00	
Area St. (m²)	1.40
Area Rip. (m²)	1.61

Sovrastruttura stradale	
Materiale	Area (m²)
Usura_DX	3.48
Fondazione_DX	1.74
Vegetale	1.26
Usura_SX	3.48
Fondazione_SX	1.74

Area Bonifica alla progressiva 1+200.00	
Area Bonifica (m²)	8.43

PS02B_DX
 27
 Progressiva: 1+300.00
 Scala: 1:200
 Quota di Riferimento: 95.00



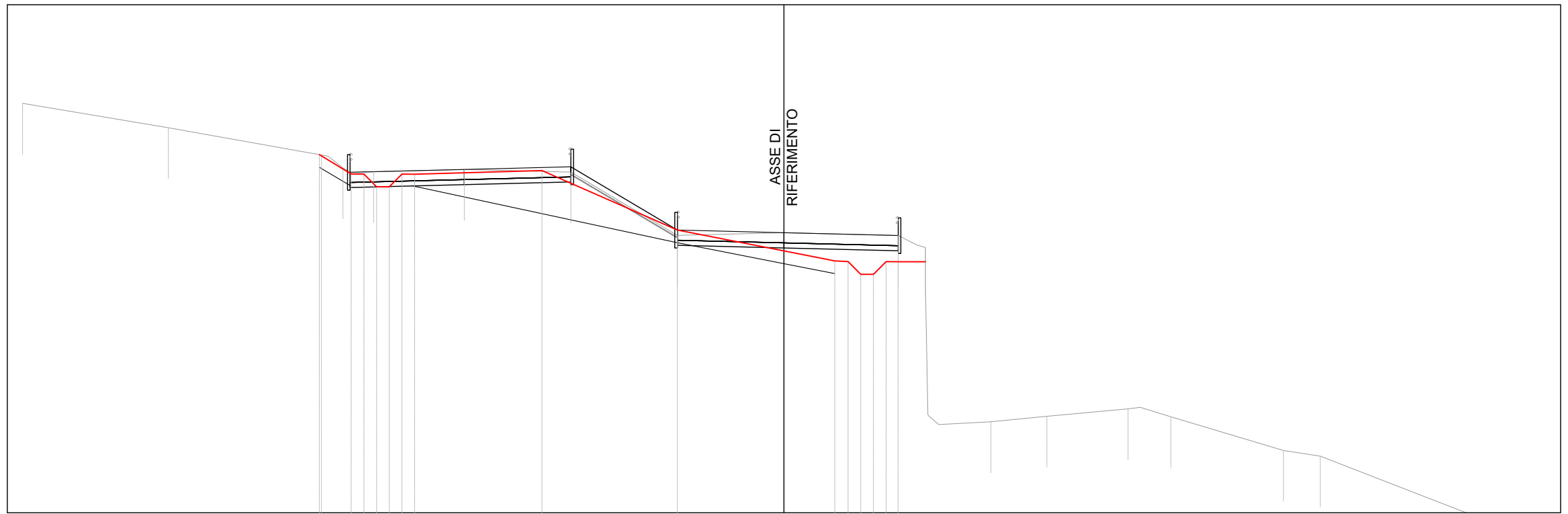
PROGRESSIVE TERRENO	-30.00	-27.34	-26.06	-22.31	-19.20	-17.10	-13.01	-11.76	-8.40	-4.20	0.00	4.50	5.88	10.37	13.38	14.87	26.20	27.23	30.00		
QUOTE TERRENO	111.89	108.79	108.27	107.11	106.05	104.74	104.85	104.84	104.75	102.23	102.34	102.22	95.14	95.39	95.40	95.04	91.98	91.97	90.04		
DISTANZE PARZIALI TERRENO	1.68	0.88	1.27	3.75	3.11	1.51	3.88	3.36	4.20	4.20	4.50	0.98	3.96	2.95	11.33	1.03	2.77				
PROGRESSIVE PROGETTO						104.74	104.74	104.24	104.24	104.74	104.74	101.62	101.22	101.22	100.72	100.72	101.22	101.22	101.22		
QUOTE PROGETTO						-17.09	-16.59	-16.09	-15.59	-15.09	-14.59	-9.10	-8.40	-4.20	2.00	2.48	2.98	3.48	3.98	4.48	4.50
DISTANZE PARZIALI PROGETTO						0.50	0.50	0.50	0.50	5.49	0.70	4.20	4.20	2.00	0.48	0.50	0.50	0.50	0.98		

Area Sterro e Riporto alla progressiva 1+300.00	
Area St. (m ²)	6.73
Area Rip. (m ²)	1.35

Sovrastruttura stradale	
Materiale	Area (m ²)
Usura_DX	3.48
Fondazione_DX	1.74
Vegetale	1.26
Usura_SX	3.48
Fondazione_SX	1.74

Area Bonifica alla progressiva 1+300.00	
Area Bonifica (m ²)	8.30

PS02B_DX
 27.1
 Progressiva: 1+340.00
 Scala: 1:200
 Quota di Riferimento: 90.00



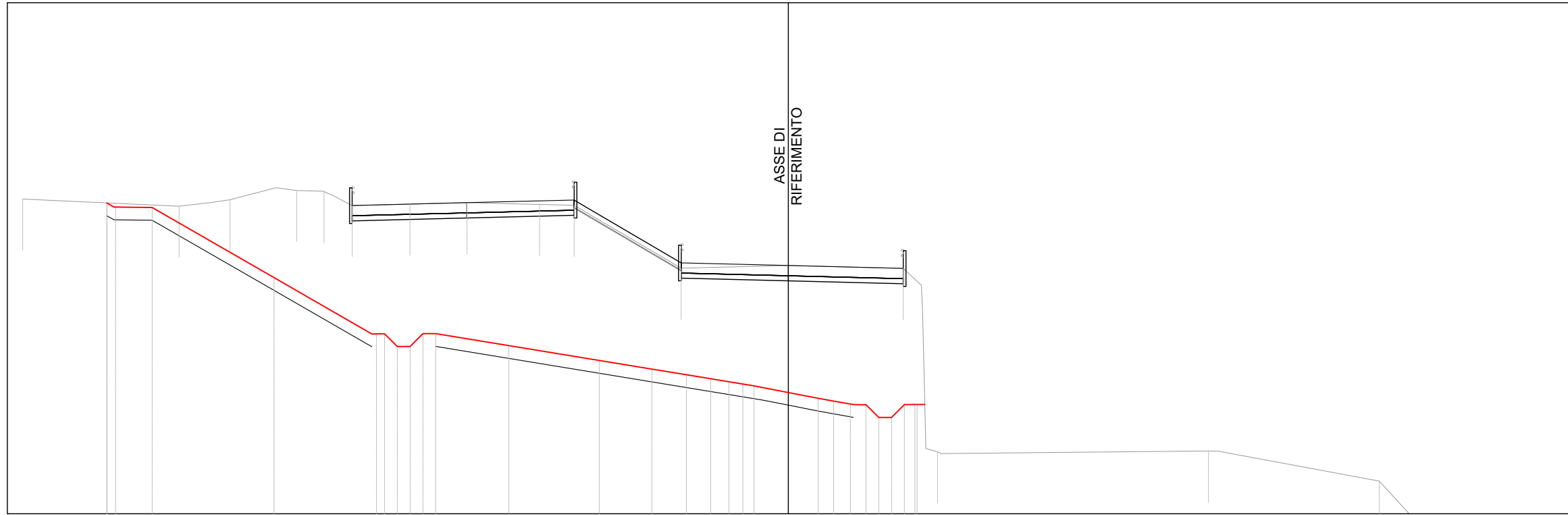
PROGRESSIVE TERRENO	106.12	-30.00	105.15	-24.26	103.58	-17.37	103.42	-16.17	103.51	-12.59	103.41	-8.39	100.92	-4.20	101.02	0.00	100.91	4.50	100.44	5.57	93.58	8.16	93.80	10.36	94.09	13.56	93.77	15.25	92.45	19.68	92.23	21.13	88.79	30.00								
QUOTE TERRENO	106.12		105.15		103.58		103.42		103.51		103.41		100.92		101.02		100.91		100.44		93.58		93.80		94.09		93.77		92.45		92.23		88.79									
DISTANZE PARZIALI TERRENO	5.74		6.28				3.57		3.35			4.19		4.20			4.50		0.00		2.06		2.20		3.20		1.21		4.43		1.45		8.87									
PROGRESSIVE PROGETTO					104.10	-18.31	104.05	-18.23	103.33	-17.05	103.33	-16.55	102.83	-16.05	102.83	-15.55	103.33	-15.05	103.32	-14.55		103.47	-9.53		101.13	-4.20	100.31	0.00	99.91	2.00	99.89	2.48	99.38	3.02	99.38	3.52	99.85	4.02	99.88	4.52	99.88	5.60
QUOTE PROGETTO					104.10		104.05		103.33		103.33		102.83		102.83		103.33		103.32		103.47		101.13		100.31		99.91		99.89		99.38		99.38		99.85		99.88		99.88			
DISTANZE PARZIALI PROGETTO					1.15		0.50		0.50		0.50		0.50		0.50		5.02		5.33		4.20		2.00		0.50		0.50		0.50		0.50		0.47		1.08							

Area Sterro e Riporto alla progressiva 1+340.00	
Area St. (m²)	8.21
Area Rip. (m²)	0.25

Sovrastruttura stradale	
Materiale	Area (m²)
Usura_DX	3.48
Fondazione_DX	1.74
Vegetale	1.26
Usura_SX	3.48
Fondazione_SX	1.74

Area Bonifica alla progressiva 1+340.00	
Area Bonifica (m²)	15.04

PS02B_DX
 28a
 Progressiva: 1+380.00
 Scala: 1:200
 Quota di Riferimento: 90.00



PROGRESSIVE TERRENO	-30.00																									
QUOTE TERRENO	102.31																									
DISTANZE PARZIALI TERRENO																										
PROGRESSIVE PROGETTO	-26.71																									
QUOTE PROGETTO	102.16																									
DISTANZE PARZIALI PROGETTO	0.27																									

	6.12	1.29	1.81	1.07	2.26	2.24	2.11	1.36	4.19	4.20	4.50	0.00	10.46	6.28	1.34	2.88	2.02	30.00											
	-26.70	-26.36	-24.93	-20.15	-16.14	-15.82	-15.32	-14.82	-14.32	-13.82	-10.95	-7.41	-5.35	-3.99	-3.04	-2.33	-1.78	-1.35	1.17	1.77	2.43	3.04	3.54	3.96	4.54	4.96	5.04		
	102.16	102.16	102.00	101.98	99.24	97.04	97.04	96.54	96.54	97.05	97.05	96.58	96.00	95.66	95.44	95.28	95.16	95.07	95.00	94.74	94.52	94.41	94.29	94.26	93.77	93.77	94.27	94.27	94.28

Area Sterro e Riporto alla progressiva 1+380.00	
Area St. (m²)	134.85
Area Rip. (m²)	0.00

Sovrastruttura stradale	
Materiale	Area (m²)
Usura_DX	3.48
Fondazione_DX	1.74
Vegetale	1.26
Usura_SX	3.48
Fondazione_SX	1.74

Area Bonifica alla progressiva 1+380.00	
Area Bonifica (m²)	13.36

PS02B_DX
 29
 Progressiva: 1+400.00
 Scala: 1:200
 Quota di Riferimento: 90.00



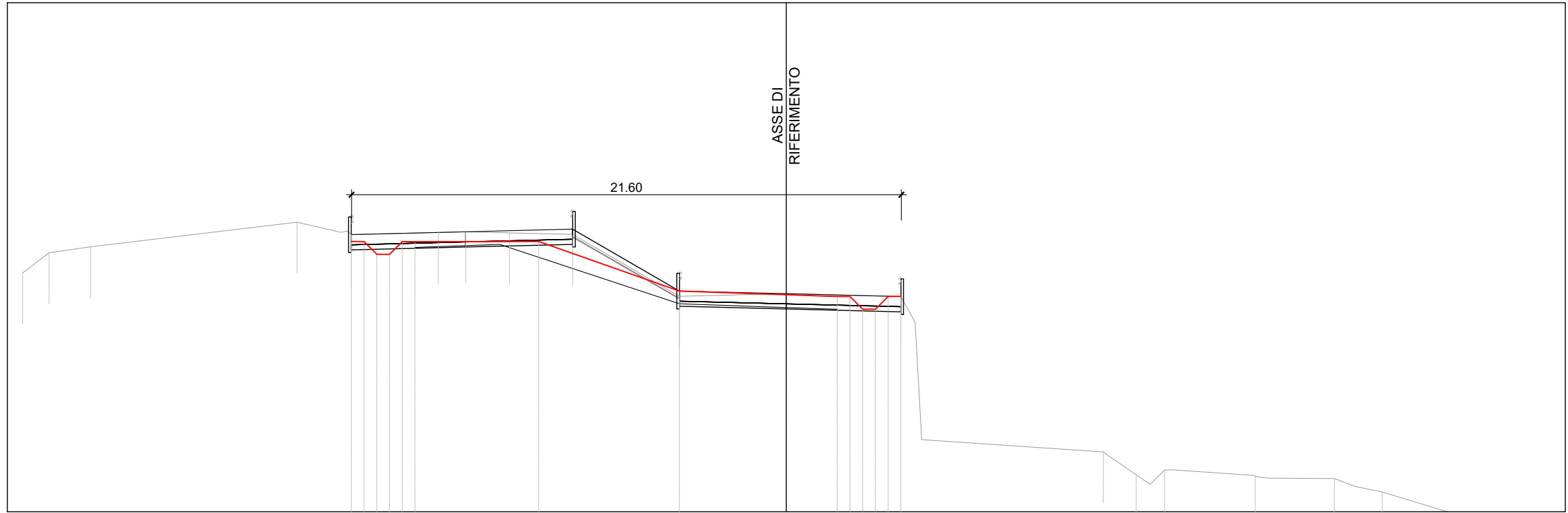
PROGRESSIVE TERRENO	-30.00	-27.99	-22.68	-21.47	-19.63	-17.09	-14.16	-12.59	-10.34	-8.39	-4.20	0.00	4.50	6.05	9.46	14.70	16.34	19.72	21.48	24.12	30.00
QUOTE TERRENO	95.88	95.69	95.28	100.49	101.35	101.39	101.46	101.50	101.45	101.40	98.95	99.06	98.95	92.68	92.62	92.42	92.35	91.90	92.20	91.47	88.38
DISTANZE PARZIALI TERRENO	2.01	5.30	0.57 0.65	1.84	1.61	0.75	2.93	1.57	1.49	1.95	4.19	4.20	4.50	0.47 0.32	3.41	5.24	1.64	3.17	1.76	1.78	5.88
PROGRESSIVE PROGETTO			95.49	-20.79	-20.53	-19.59	-18.64	-17.63	-17.28	-14.96		93.02	92.83	1.59	1.97	3.56	4.40	4.47			
QUOTE PROGETTO			95.46	95.33	95.20	95.06	95.02	94.77				93.02	92.83	92.78	92.64	92.64	92.64				
DISTANZE PARZIALI PROGETTO			0.94	0.95	0.96	2.33		14.96				1.59	0.39	1.57	0.84						

Area Sterro e Riporto alla progressiva 1+400.00	
Area St. (m²)	162.60
Area Rip. (m²)	0.00

Sovrastruttura stradale	
Materiale	Area (m²)
Usura_DX	3.48
Fondazione_DX	1.74
Vegetale	1.26
Usura_SX	3.48
Fondazione_SX	1.74

Area Bonifica alla progressiva 1+400.00	
Area Bonifica (m²)	7.90

PS02B_DX
 29.1
 Progressiva: 1+415.00
 Scala: 1:200
 Quota di Riferimento: 90.00



PROGRESSIVE TERRENO	-30.00	-28.96	-27.33			-19.22	-17.09		-13.67	-12.59	-10.88	-8.39	-4.20	0.00	4.50			12.45	13.74	14.86		18.41	21.53	23.41		29.11	30.00									
QUOTE TERRENO	99.38	100.17	100.41			101.38	100.89		100.97	101.00	100.96	100.89	98.46	98.57	98.45			92.35	91.46	91.63		91.42	91.30	90.77		89.05	88.58									
DISTANZE PARZIALI TERRENO	1.04	1.63		8.11		1.63	2.44		1.07	1.02		2.48	4.19		4.20			4.50			0.15	7.13		1.08		3.23		2.62		1.09		5.70		0.89		
PROGRESSIVE PROGETTO							100.62	100.61	100.11	100.11	100.61	100.61		98.67	98.52	98.45	98.45	97.95	97.95	98.46	98.46															
QUOTE PROGETTO							100.62	100.61	100.11	100.11	100.61	100.61		98.67	98.52	98.45	98.45	97.95	97.95	98.46	98.46															
DISTANZE PARZIALI PROGETTO								0.50	0.50	0.50		4.86		5.53		4.20		2.00	0.50	0.50	0.50															

Area Sterro e Riporto alla progressiva 1+415.00	
Area St. (m²)	7.18
Area Rip. (m²)	0.46

Sovrastruttura stradale	
Materiale	Area (m²)
Usura_DX	3.48
Fondazione_DX	1.74
Vegetale	1.26
Usura_SX	3.48
Fondazione_SX	1.74

Area Bonifica alla progressiva 1+415.00	
Area Bonifica (m²)	7.30


PS02B_DX

30

Progressiva: 1+450.00

Scala: 1:200

Quota di Riferimento: 90.00



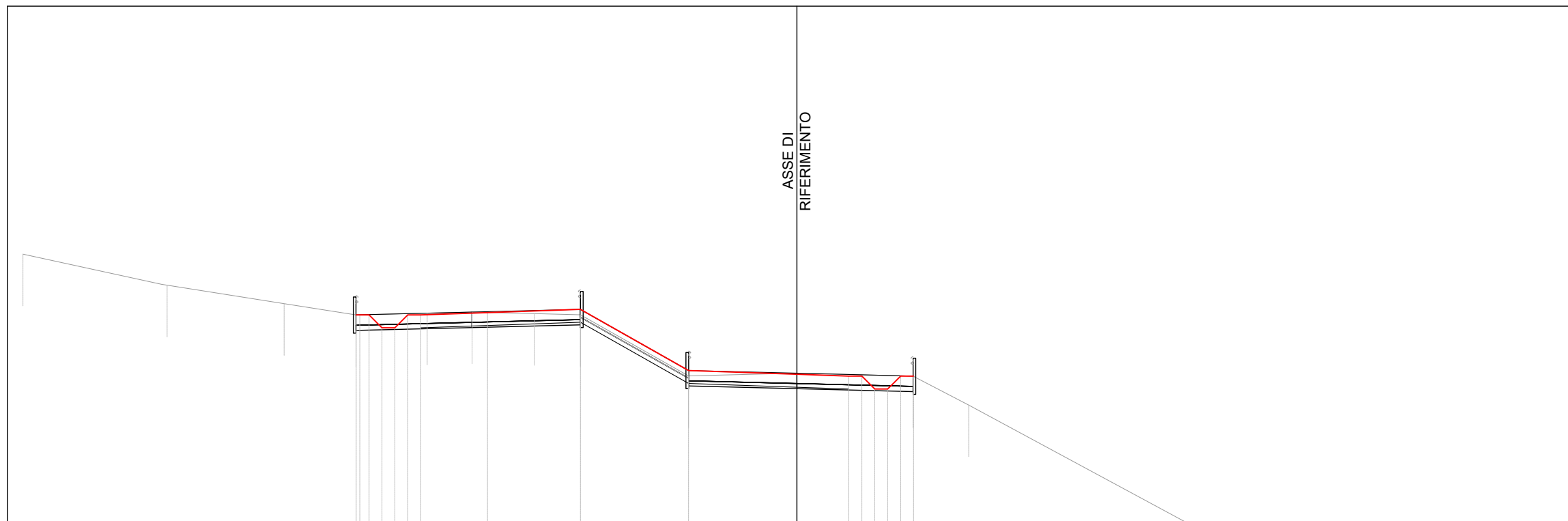
PROGRESSIVE TERRENO	100.53	100.45	100.54	100.48	100.62		99.71		99.82	99.72	97.31	0.00	4.50		14.50	15.98	17.82	19.04	21.82	24.21	30.00	
QUOTE TERRENO																						
DISTANZE PARZIALI TERRENO		1.56		1.63	1.30		6.49			3.90	4.20	4.20	4.50		10.00		1.48	1.28		2.78	2.39	4.80
PROGRESSIVE PROGETTO							99.71	-17.09				-8.40	-4.20	0.00	2.00	2.34	2.84	3.34	3.84	4.34	4.52	
QUOTE PROGETTO							99.71	-16.59						97.38	97.31	97.31	96.98	96.81	97.13	97.31	97.31	
DISTANZE PARZIALI PROGETTO							0.50	0.50	0.50	6.04		4.20	4.20	2.00	0.50	0.50	0.50	0.50				

Area St. (m ²)	1.39
Area Rip. (m ²)	1.62

Materiale	Area (m ²)
Usura_DX	3.48
Fondazione_DX	1.74
Vegetale	1.26
Usura_SX	3.48
Fondazione_SX	1.74

Area Bonifica (m ²)	8.30
---------------------------------	------

PS02B_DX
 31
 Progressiva: 1+500.00
 Scala: 1:200
 Quota di Riferimento: 90.00



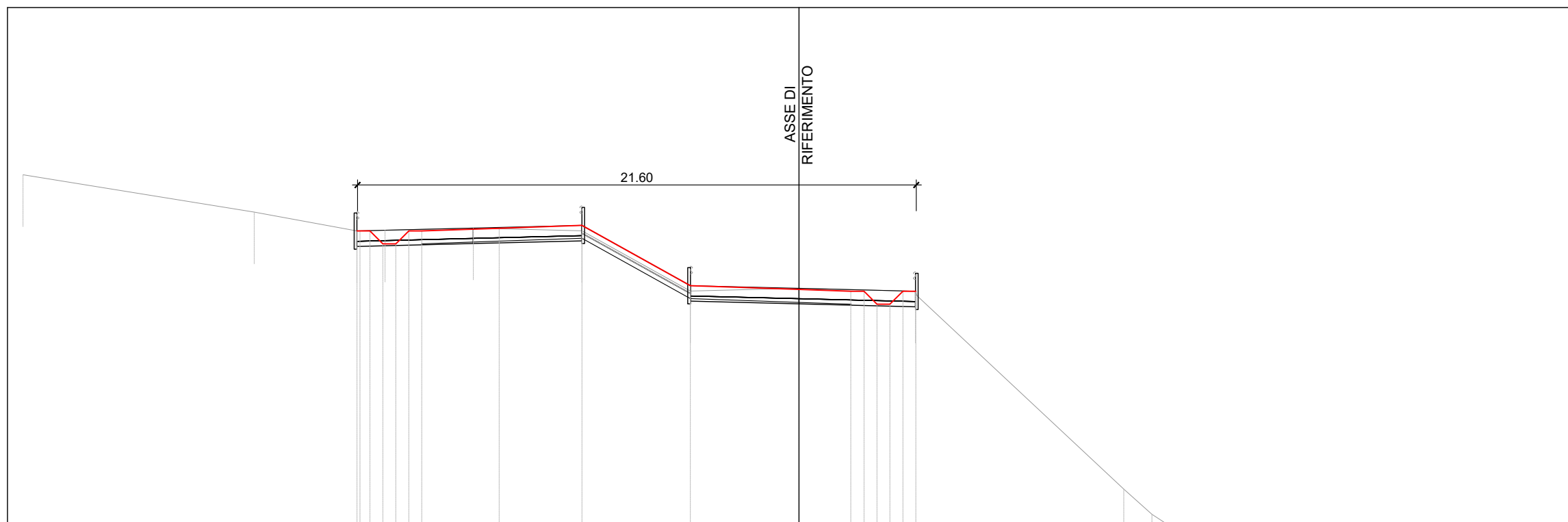
PROGRESSIVE TERRENO	100.39	-30.00	99.19	-24.41	98.47	-19.88	98.04	-17.09	98.11	-14.33	98.15	-12.59	98.09	-10.18	98.04	-8.39	95.68	-4.20	95.78	0.00	95.67	4.50	94.55	6.66	87.91	18.97	86.83	20.81	86.78	23.55	86.85	25.26	86.75	26.72	86.51	28.04	86.02	30.00				
QUOTE TERRENO																																										
DISTANZE PARZIALI TERRENO	5.37		4.53		2.79		2.76		1.74		1.65		1.79		4.19		4.20		4.50		2.16		12.31		1.84		1.79		1.71		1.46		1.33		1.96							
PROGRESSIVE PROGETTO					98.04	-17.09	98.04	-16.95	98.04	-16.59	97.54	-16.09	97.54	-15.59	98.04	-15.09	98.04	-14.59	98.13	-11.99	98.25	-8.39	95.89	-4.20	95.74	2.00	95.67	2.52	95.67	3.02	95.17	3.52	95.67	4.02	95.67	4.52						
QUOTE PROGETTO																																										
DISTANZE PARZIALI PROGETTO					0.50		0.50		0.50		2.59		3.60		4.19		4.20		2.00		0.50		0.50		0.50		0.50		0.50		0.50		0.50									

Area Sterro e Riporto alla progressiva 1+500.00	
Area St. (m²)	1.40
Area Rip. (m²)	1.62

Sovrastruttura stradale	
Materiale	Area (m²)
Usura_DX	3.48
Fondazione_DX	1.74
Vegetale	1.26
Usura_SX	3.48
Fondazione_SX	1.74

Area Bonifica alla progressiva 1+500.00	
Area Bonifica (m²)	8.29

PS02B_DX
32
Progressiva: 1+550.00
Scala: 1:200
Quota di Riferimento: 85.00



PROGRESSIVE TERRENO	-30.00		-21.06		-17.09	-16.00		-12.59		-8.39		-4.20		0.00		4.50		12.55	13.64		16.47		18.46		21.04	22.61		24.58		30.00		
QUOTE TERRENO	98.53		97.09		96.36	96.39		96.47		96.37		94.04		94.14		94.03		86.38	85.40		83.56		83.41		83.43	83.53		83.54		79.56		
DISTANZE PARZIALI TERRENO		8.94		3.97		1.09		3.41		3.20		4.19		4.20		4.50		7.99		1.09		2.83		1.11		2.59		1.57		1.97		5.42
PROGRESSIVE PROGETTO					-17.09	-16.97	-16.47	-15.97	-15.47	-14.97	-14.59	-11.59	-8.39	-4.20	0.00	2.00	2.51	3.01	3.51	4.01	4.51											
QUOTE PROGETTO					96.36	96.36	96.25	95.86	95.97	96.36	96.36	96.47	96.58	94.25	94.10	94.03	94.03	93.53	93.53	94.03	94.03											
DISTANZE PARZIALI PROGETTO						0.50	0.50	0.50	0.50	3.00		3.20		4.19		4.20	2.00	0.50	0.50	0.50	0.50											

Area Sterro e Riporto alla progressiva 1+550.00	
Area St. (m ²)	1.40
Area Rip. (m ²)	1.61

Sovrastruttura stradale	
Materiale	Area (m ²)
Usura_DX	3.48
Fondazione_DX	1.74
Vegetale	1.26
Usura_SX	3.48
Fondazione_SX	1.74

Area Bonifica alla progressiva 1+550.00	
Area Bonifica (m ²)	8.30

PS02B_DX
 34
 Progressiva: 1+650.00
 Scala: 1:200
 Quota di Riferimento: 85.00



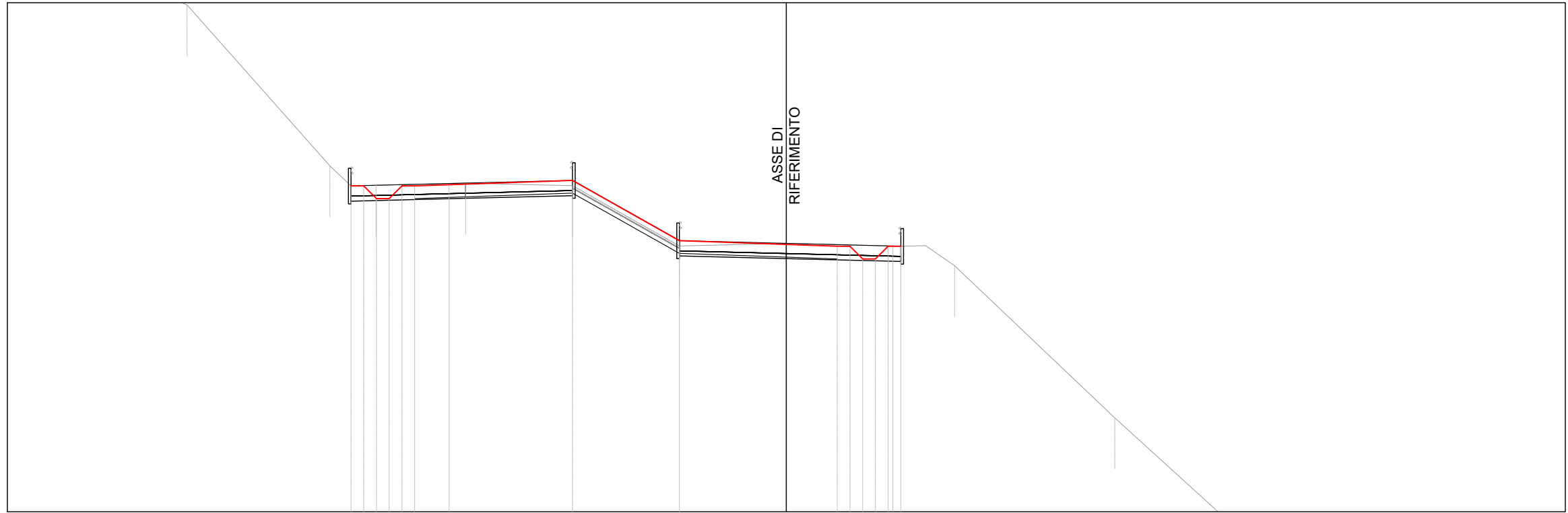
PROGRESSIVE TERRENO																							
QUOTE TERRENO	105.42																						
DISTANZE PARZIALI TERRENO	11.20	1.66		3.52	3.29		4.20	4.20		4.50		5.45	3.36	5.11	1.36	2.44	3.52	2.44					
PROGRESSIVE PROGETTO																							
QUOTE PROGETTO																							
DISTANZE PARZIALI PROGETTO																							

Area St. (m ²)	1.40
Area Rip. (m ²)	1.62

Materiale	Area (m ²)
Usura_DX	3.48
Fondazione_DX	1.74
Vegetale	1.26
Usura_SX	3.48
Fondazione_SX	1.74

Area Bonifica (m ²)	8.30
---------------------------------	------

PS02B_DX
 34.1
 Progressiva: 1+660.00
 Scala: 1:200
 Quota di Riferimento: 80.00



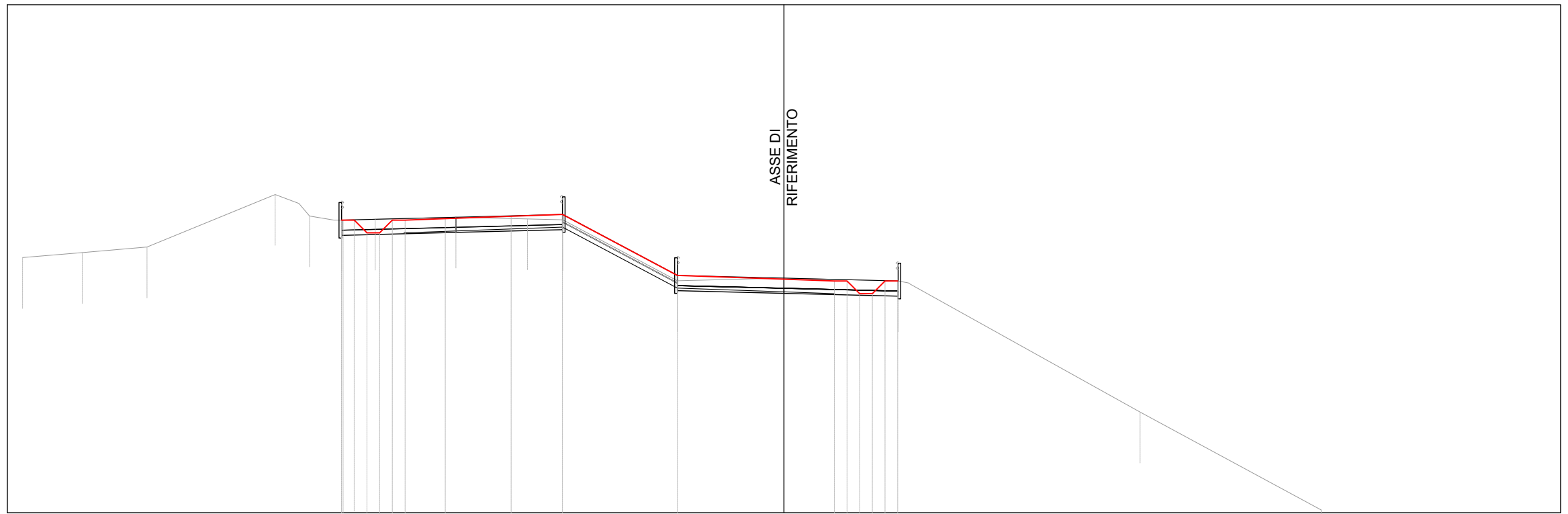
PROGRESSIVE TERRENO	102.92	102.53	99.91	93.59	92.82	92.91	92.81	90.44	90.54	90.43	89.66	83.69	77.61	76.44	76.12	75.97	75.98	75.98	75.65	
QUOTE TERRENO	-30.00	-28.59	-23.54	-17.93	-16.12	-12.60	-8.40	-4.20	0.00	4.50	6.61	12.90	19.59	20.85	22.39	25.27	27.81	29.09	30.00	
DISTANZE PARZIALI TERRENO	1.41	4.12	0.93	5.61	0.83	3.52	3.29	4.20	4.20	4.50	1.14	6.29	6.68	0.89	2.88	2.54	1.28			
PROGRESSIVE PROGETTO				-17.10	-16.47	-16.10	-15.60	-14.97	-14.60	-13.25	-8.40	-4.20	2.00	2.50	3.00	3.50	4.00	4.19	4.50	
QUOTE PROGETTO				92.80	92.67	92.30	92.30	92.80	92.80	92.85	93.02	90.65	90.50	90.43	90.43	89.93	89.93	90.43	90.43	90.43
DISTANZE PARZIALI PROGETTO				0.50	0.50	0.50	0.50	1.35	4.85	4.20	4.20	2.00	0.50	0.50	0.50	0.50	0.50			

Area Sterro e Riporto alla progressiva 1+660.00	
Area St. (m ²)	1.40
Area Rip. (m ²)	1.62

Sovrastruttura stradale	
Materiale	Area (m ²)
Usura_DX	3.48
Fondazione_DX	1.74
Vegetale	1.26
Usura_SX	3.48
Fondazione_SX	1.74

Area Bonifica alla progressiva 1+660.00	
Area Bonifica (m ²)	8.30

PS02B_DX
 35
 Progressiva: 1+700.00
 Scala: 1:200
 Quota di Riferimento: 80.00



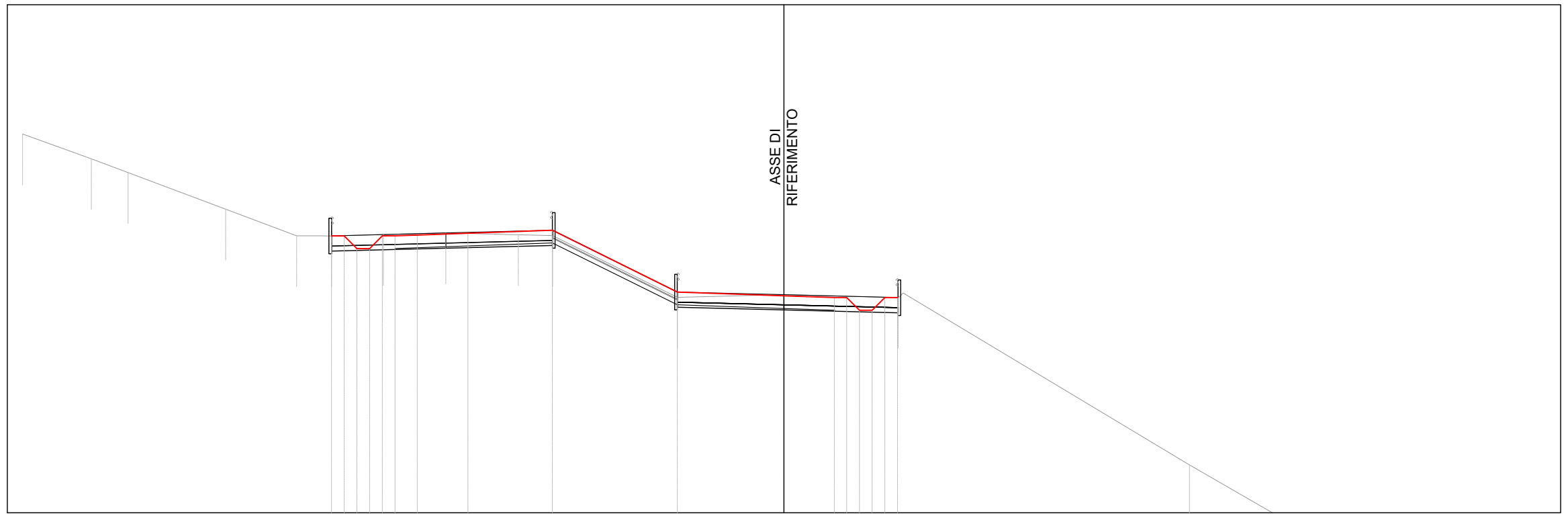
PROGRESSIVE TERRENO	-30.00	-27.65	-25.10		-20.05	-18.69	-17.43	-16.11		-12.93	-10.11	-8.72		-4.20		0.00		4.50		14.03		21.17	22.80	26.26	27.41	30.00
QUOTE TERRENO	90.04	90.24	90.46		92.53	91.68	91.52	91.55		91.63	91.57	91.53		89.13		89.24		89.12		83.96		80.11	73.70	71.10	70.77	71.52
DISTANZE PARZIALI TERRENO	2.35	2.55	5.05				1.32	3.18		2.82		4.52		4.20		4.50				9.06		7.14	0.66	1.34	3.45	2.08
PROGRESSIVE PROGETTO						91.52	-17.43	-17.37	-16.87	-16.37	-15.87	-15.25	-14.93	-13.34	-10.75	-8.73		-4.20		89.19	1.98	2.48	2.98	3.48	3.98	4.48
QUOTE PROGETTO						91.52	91.52	91.46	91.02	91.08	91.52	91.52	91.58	91.58	91.67	91.74		89.34		89.12	89.12	88.62	88.62	88.62	89.12	89.12
DISTANZE PARZIALI PROGETTO								0.50	0.50	0.50	0.50	1.58	2.59	2.02	4.53		4.20		1.98	0.50	0.50	0.50	0.50			0.50

Area Sterro e Riporto alla progressiva 1+700.00	
Area St. (m²)	1.40
Area Rip. (m²)	1.68

Sovrastruttura stradale	
Materiale	Area (m²)
Usura_DX	3.48
Fondazione_DX	1.74
Vegetale	1.36
Usura_SX	3.48
Fondazione_SX	1.74

Area Bonifica alla progressiva 1+700.00	
Area Bonifica (m²)	8.48

PS02B_DX
 35a
 Progressiva: 1+720.00
 Scala: 1:200
 Quota di Riferimento: 80.00



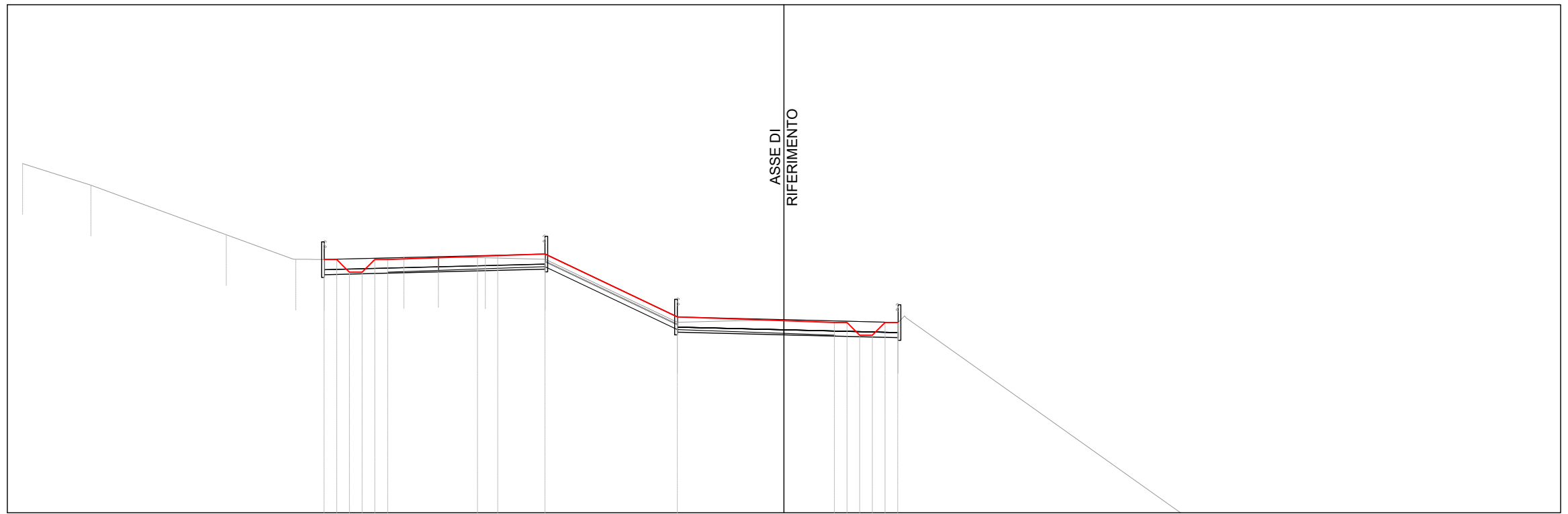
PROGRESSIVE TERRENO	-30.00	-27.29	-25.84	-22.00	-19.20	-17.83	-15.78	-13.33	-10.46	-9.12	-4.20	0.00	4.50	15.98	21.31	30.00					
QUOTE TERRENO	94.91	93.93	93.39	91.95	90.90	90.90	90.95	91.01	90.94	90.91	88.48	88.58	88.47	81.88	78.81	69.35					
DISTANZE PARZIALI TERRENO	2.71	1.45	3.85	2.80	1.03	2.04	2.46	2.21	1.34	4.92	4.20	4.50	11.28	5.33	6.38	8.23					
PROGRESSIVE PROGETTO					-17.83	-17.33	-16.83	-16.33	-15.83	-15.33	-14.45	-12.45	-9.12	-4.20	1.98	2.47	2.97	3.47	3.97	4.47	
QUOTE PROGETTO					90.90	90.90	90.40	90.40	90.90	90.90	90.93	91.00	91.12	88.69	88.54	88.47	88.47	87.97	87.97	88.47	88.47
DISTANZE PARZIALI PROGETTO					0.50	0.50	0.50	0.50	0.88	2.00	3.33	4.92	4.20	1.98	0.50	0.50	0.50	0.50	0.50		

Area Sterro e Riporto alla progressiva 1+720.00	
Area St. (m²)	1.40
Area Rip. (m²)	1.76

Sovrastruttura stradale	
Materiale	Area (m²)
Usura_DX	3.48
Fondazione_DX	1.74
Vegetale	1.47
Usura_SX	3.48
Fondazione_SX	1.74

Area Bonifica alla progressiva 1+720.00	
Area Bonifica (m²)	8.66

PS02B_DX
 36
 Progressiva: 1+750.00
 Scala: 1:200
 Quota di Riferimento: 80.00



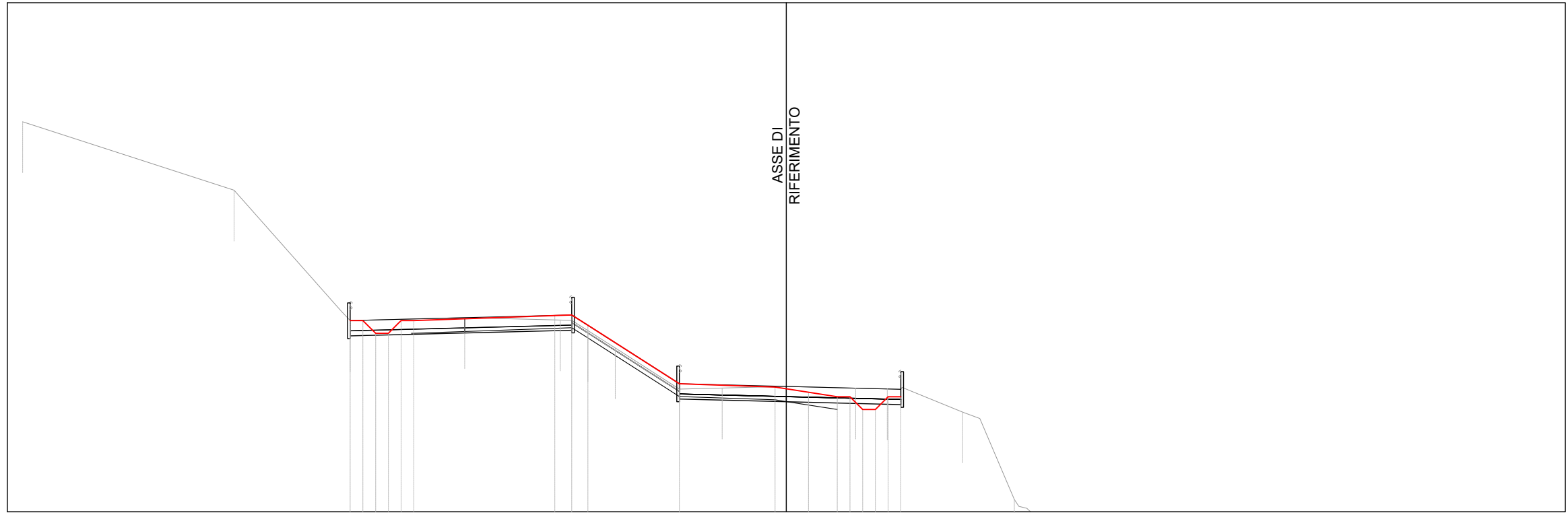
PROGRESSIVE TERRENO	-30.00	-27.31	-21.97	-19.23	-18.11	-14.98	-13.61	-11.77	-9.41	-4.20	0.00	4.50	30.00							
QUOTE TERRENO	93.75	92.89	90.94	89.98	89.97	90.05	90.08	90.04	89.98	87.50	87.60	87.49	69.79							
DISTANZE PARZIALI TERRENO	2.69	5.33	2.64		3.14	1.36	1.24	2.31	5.21	4.20		4.50	25.19							
PROGRESSIVE PROGETTO				-18.12	-17.62	-17.12	-16.62	-16.12	-15.61	-12.08	-11.28	-9.41	-4.20	1.98	2.48	2.98	3.48	3.98	4.48	
QUOTE PROGETTO				89.97	89.97	89.47	89.47	89.97	89.97	90.09	90.12	90.19	87.71	87.56	87.49	87.49	86.99	86.99	87.49	87.49
DISTANZE PARZIALI PROGETTO					0.50	0.50	0.50	3.54	0.80	1.86	5.21	4.20	1.98	0.50	0.50	0.50	0.50	0.50		

Area Sterro e Riporto alla progressiva 1+750.00	
Area St. (m²)	1.40
Area Rip. (m²)	1.82

Sovrastruttura stradale	
Materiale	Area (m²)
Usura_DX	3.48
Fondazione_DX	1.74
Vegetale	1.56
Usura_SX	3.48
Fondazione_SX	1.74

Area Bonifica alla progressiva 1+750.00	
Area Bonifica (m²)	8.81

PS02B_DX
 37.1
 Progressiva: 1+832.00
 Scala: 1:200
 Quota di Riferimento: 80.00



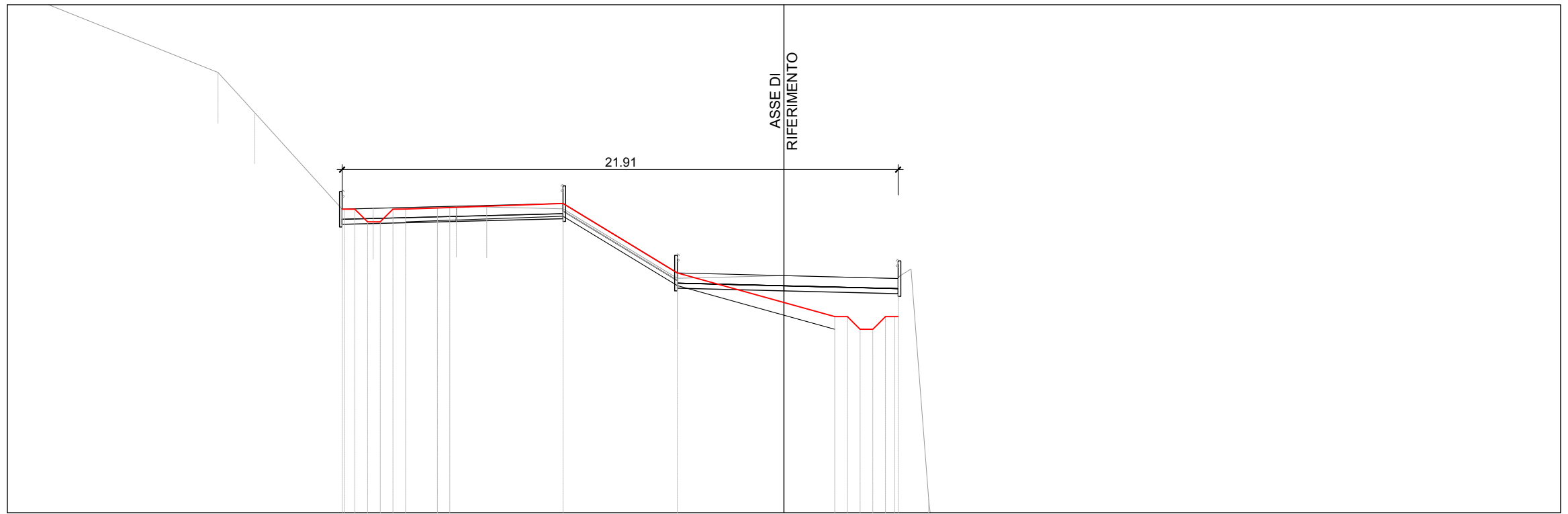
PROGRESSIVE TERRENO	-30.00	92.63	87.51	87.62	87.53	87.12	86.43	84.82	84.86	84.92	84.86	84.82	83.92	80.48	77.90	65.92						
QUOTE TERRENO	95.32	92.63	87.51	87.62	87.53	87.12	86.43	84.82	84.86	84.92	84.86	84.82	83.92	80.48	77.90	65.92						
DISTANZE PARZIALI TERRENO	8.31	4.21	3.79	3.75	1.07	2.52	1.68	2.52	2.73	1.24	2.37	1.35	2.90	17.42								
PROGRESSIVE PROGETTO			-17.13	-16.63	-16.13	-15.63	-15.13	-14.63	-9.10	-8.43	-7.79	-4.20	-0.44	0.00	0.87	2.00	2.50	3.00	3.50	4.00	4.50	
QUOTE PROGETTO			87.51	87.51	87.01	87.01	87.51	87.51	87.71	87.73	87.33	85.03	84.90	84.83	84.69	84.52	84.02	84.02	84.52	84.52	84.52	84.52
DISTANZE PARZIALI PROGETTO			0.50	0.50	0.50	0.50	5.46	0.66	0.64	3.59	3.76	0.44	0.87	1.13	0.50	0.50	0.50	0.50	0.50	0.50	0.50	

Area Sterro e Riporto alla progressiva 1+832.00	
Area St. (m ²)	2.48
Area Rip. (m ²)	1.62

Sovrastruttura stradale	
Materiale	Area (m ²)
Usura_DX	3.48
Fondazione_DX	1.74
Vegetale	1.27
Usura_SX	3.48
Fondazione_SX	1.74

Area Bonifica alla progressiva 1+832.00	
Area Bonifica (m ²)	8.37

PS02B_DX
 38
 Progressiva: 1+850.00
 Scala: 1:200
 Quota di Riferimento: 75.00



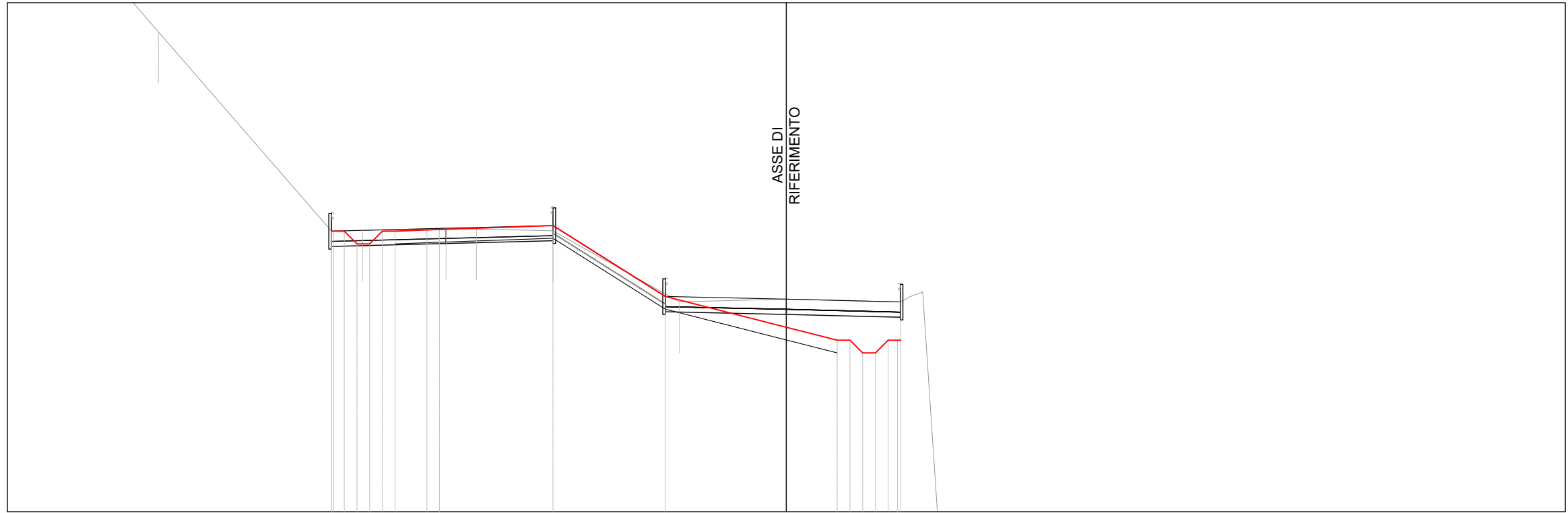
PROGRESSIVE TERRENO	-30.00	-22.30	-20.85	-17.41	-16.19	-12.91	-11.71	-8.71	-4.20	0.00	4.50	5.70	24.51	28.67	29.76	30.00						
QUOTE TERRENO	95.41	92.33	90.74	86.95	86.98	87.07	87.04	86.96	84.23	84.33	84.22	75.54	65.42	64.69	64.33	64.24						
DISTANZE PARZIALI TERRENO	7.70	0.77	0.68	3.44		3.28	1.20	3.00	4.51	4.20	4.50	0.69	0.11	18.69	3.35							
PROGRESSIVE PROGETTO				-17.40	-17.32	-16.90	-16.40	-15.90	-15.40	-14.90	-13.66	-13.17	-8.71	-4.20	0.00	2.00	2.50	3.00	3.37	4.00	4.37	4.50
QUOTE PROGETTO				86.95	86.95	86.95	86.45	86.45	86.95	86.95	87.00	87.01	87.17	84.44	83.28	82.72	82.72	82.22	82.22	82.72	82.72	82.72
DISTANZE PARZIALI PROGETTO				0.50	0.50	0.50	0.50	0.50	1.25	0.49	4.46	4.51	4.20	2.00	0.50	0.50	0.50	0.50	0.50			

Area Sterro e Riporto alla progressiva 1+850.00	
Area St. (m²)	9.50
Area Rip. (m²)	1.39

Sovrastruttura stradale	
Materiale	Area (m²)
Usura_DX	3.48
Fondazione_DX	1.74
Vegetale	1.35
Usura_SX	3.48
Fondazione_SX	1.74

Area Bonifica alla progressiva 1+850.00	
Area Bonifica (m²)	8.45

PS02B_DX
 38a
 Progressiva: 1+880.00
 Scala: 1:200
 Quota di Riferimento: 75.00



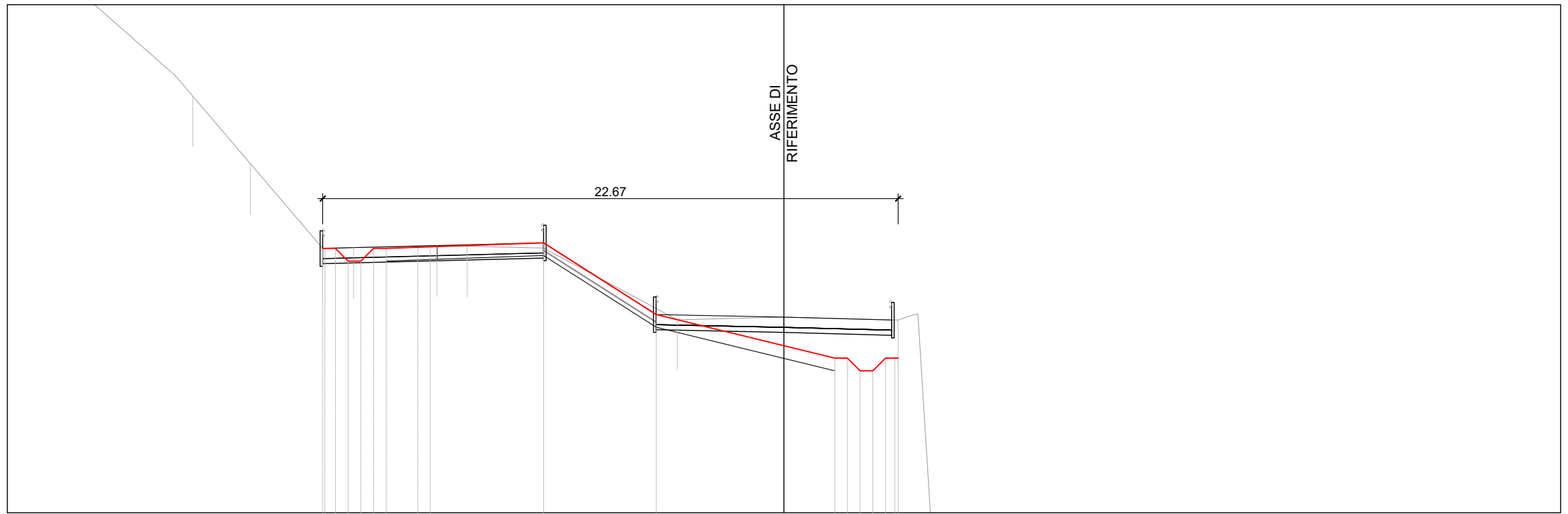
PROGRESSIVE TERRENO	99.33	99.08	95.58	93.85	86.02	86.05	86.14	86.11	86.03	83.25	83.35	83.24	73.15	71.49	61.85								
QUOTE TERRENO	-30.00	-29.56	-26.16	-24.66	-17.87	-16.65	-13.37	-12.17	-9.17	-4.20	0.00	4.50	6.06	8.00	30.00								
DISTANZE PARZIALI TERRENO		3.40	1.50	6.80		3.28	1.20	3.01	4.97	4.20	4.50	0.70	1.89	22.00									
PROGRESSIVE PROGETTO					-17.87	-17.78	-17.37	-16.87	-16.37	-15.87	-14.12	-13.63	-9.17	-4.75	0.00	2.00	2.50	3.00	3.507	4.00	4.37	4.50	
QUOTE PROGETTO					86.02	86.02	86.02	85.52	85.52	86.02	86.02	86.07	86.09	86.24	83.46	82.25	81.74	81.74	81.24	81.24	81.74	81.74	81.74
DISTANZE PARZIALI PROGETTO					0.50	0.50	0.50	0.50	1.25	0.49	4.46	4.39	4.75	2.00	0.50	0.50	0.50	0.50	0.50				

Area Sterro e Riporto alla progressiva 1+880.00	
Area St. (m²)	9.96
Area Rip. (m²)	0.70

Sovrastruttura stradale	
Materiale	Area (m²)
Usura_DX	3.69
Fondazione_DX	1.85
Vegetale	1.32
Usura_SX	3.48
Fondazione_SX	1.74

Area Bonifica alla progressiva 1+880.00	
Area Bonifica (m²)	8.68

PS02B_DX
 39
 Progressiva: 1+900.00
 Scala: 1:200
 Quota di Riferimento: 75.00



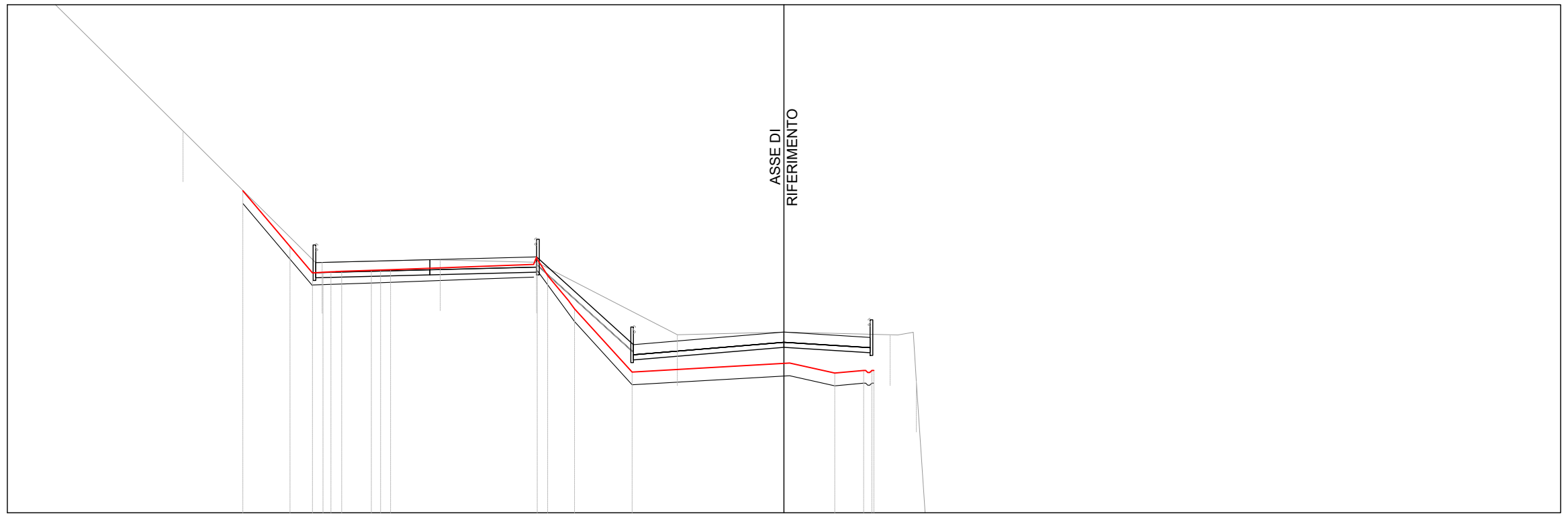
PROGRESSIVE TERRENO	-30.00	-27.52	-23.30	-21.02	-18.17	-16.96	-13.67	-12.48	-9.47	-4.20	0.00	4.50	5.82	23.03	25.85	27.20	29.27	30.00						
QUOTE TERRENO	97.81	95.31	91.40	88.74	85.40	85.44	85.52	85.49	85.42	82.59	82.70	82.59	74.20	62.76	61.32	61.38	61.45	61.43						
DISTANZE PARZIALI TERRENO	1.76	0.72	3.54	0.68	2.28	2.85	1.22	3.28	1.19	3.01	5.27	4.20	4.50	17.07	2.83	1.35	2.07							
PROGRESSIVE PROGETTO					-18.17	-18.09	-17.67	-17.17	-16.67	-16.17	-15.67	-14.43	-13.94	-9.47	-5.04	0.00	2.00	2.50	3.00	3.50	4.00	4.37	4.50	
QUOTE PROGETTO					85.40	85.40	85.40	84.90	84.90	85.41	85.41	85.45	85.47	85.47	85.63	82.80	81.57	81.09	81.09	80.59	80.59	81.09	81.09	81.09
DISTANZE PARZIALI PROGETTO							0.42	0.50	0.50	0.40	1.24	0.49	4.47	4.33	5.04	2.00	0.50	0.50	0.50	0.50	0.37			

Area Sterro e Riporto alla progressiva 1+900.00	
Area St. (m²)	10.45
Area Rip. (m²)	0.59

Sovrastruttura stradale	
Materiale	Area (m²)
Usura_DX	3.71
Fondazione_DX	1.86
Vegetale	1.33
Usura_SX	3.48
Fondazione_SX	1.74

Area Bonifica alla progressiva 1+900.00	
Area Bonifica (m²)	8.84

PS02B_DX
 39.1
 Progressiva: 1+918.00
 Scala: 1:200
 Quota di Riferimento: 75.00



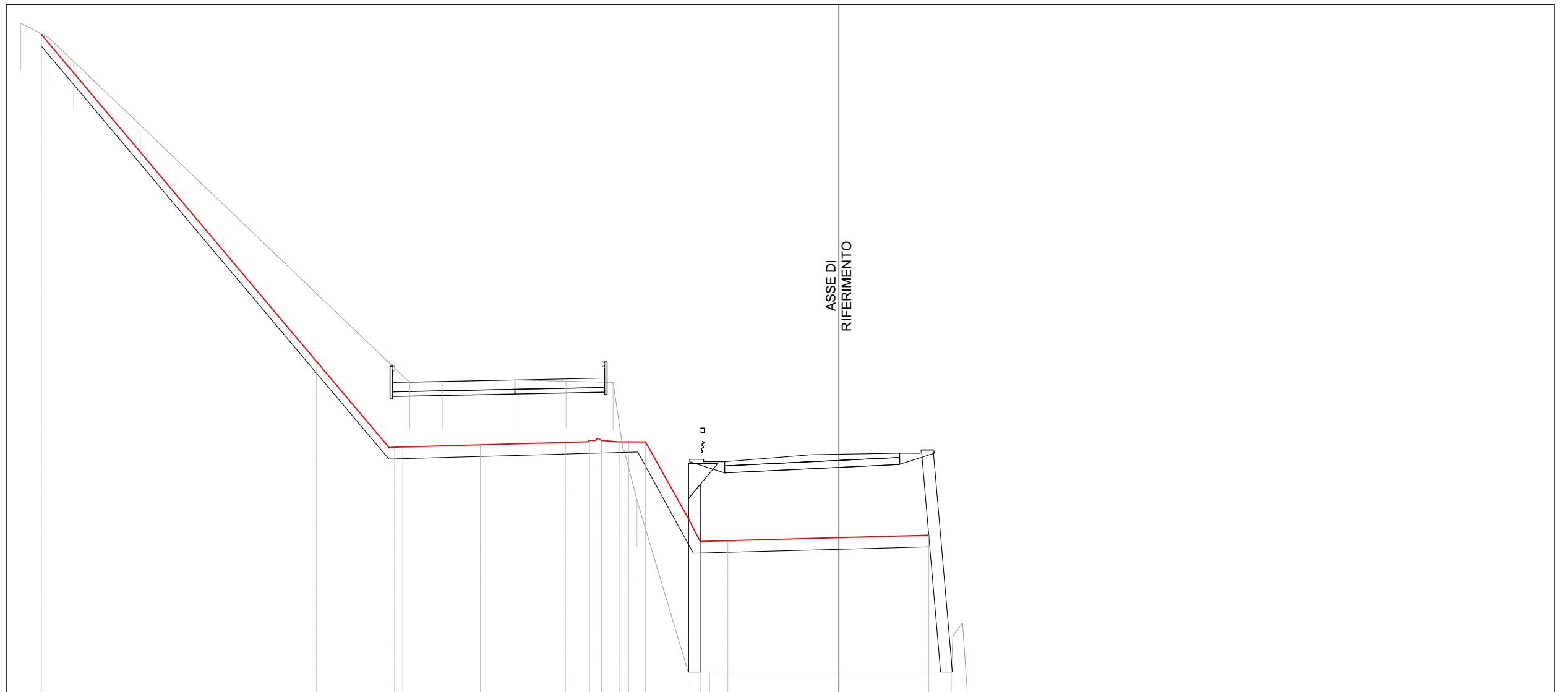
PROGRESSIVE TERRENO	-30.00	-23.68	-18.20	-13.54	-9.75	-4.20	0.00	4.18	5.21	10.77	20.28	22.34	23.48	25.46	27.57	30.00			
QUOTE TERRENO	96.28	90.03	84.85	84.95	84.86	82.01	82.11	82.01	80.18	68.99	61.80	61.84	61.88	61.82	61.45	60.82			
DISTANZE PARZIALI TERRENO	6.32	5.23	4.25	3.79	4.83	3.90	4.18	0.56	5.00	9.50	2.06	1.14	1.98	2.11	1.97				
PROGRESSIVE PROGETTO		-21.32	-19.46	-18.58	-18.16	-17.85	-17.43	-16.26	-15.89	-15.50	-9.72	-9.31	-8.25	-5.98	0.00	2.00	3.14	3.46	3.54
QUOTE PROGETTO		87.68	85.48	84.44	84.46	84.48	84.50	84.54	84.56	84.57	84.97	84.33	83.03	80.54	80.88	80.50	80.60	80.60	80.60
DISTANZE PARZIALI PROGETTO		1.86	0.88	0.42	0.31	1.17	0.38	0.39	5.64	0.28	0.82	0.24	2.27	5.98	1.78	1.14	0.40		

Area Sterro e Riporto alla progressiva 1+918.00	
Area St. (m²)	21.82
Area Rip. (m²)	0.02

Sovrastruttura stradale	
Materiale	Area (m²)
Usura_DX	3.73
Fondazione_DX	1.87
Vegetale	1.15
Usura_SX	3.48
Fondazione_SX	1.74

Area Bonifica alla progressiva 1+918.00	
Area Bonifica (m²)	12.26

PS02B_DX
 40
 Progressiva: 1+935.43
 Scala: 1:200
 Quota di Riferimento: 71.00



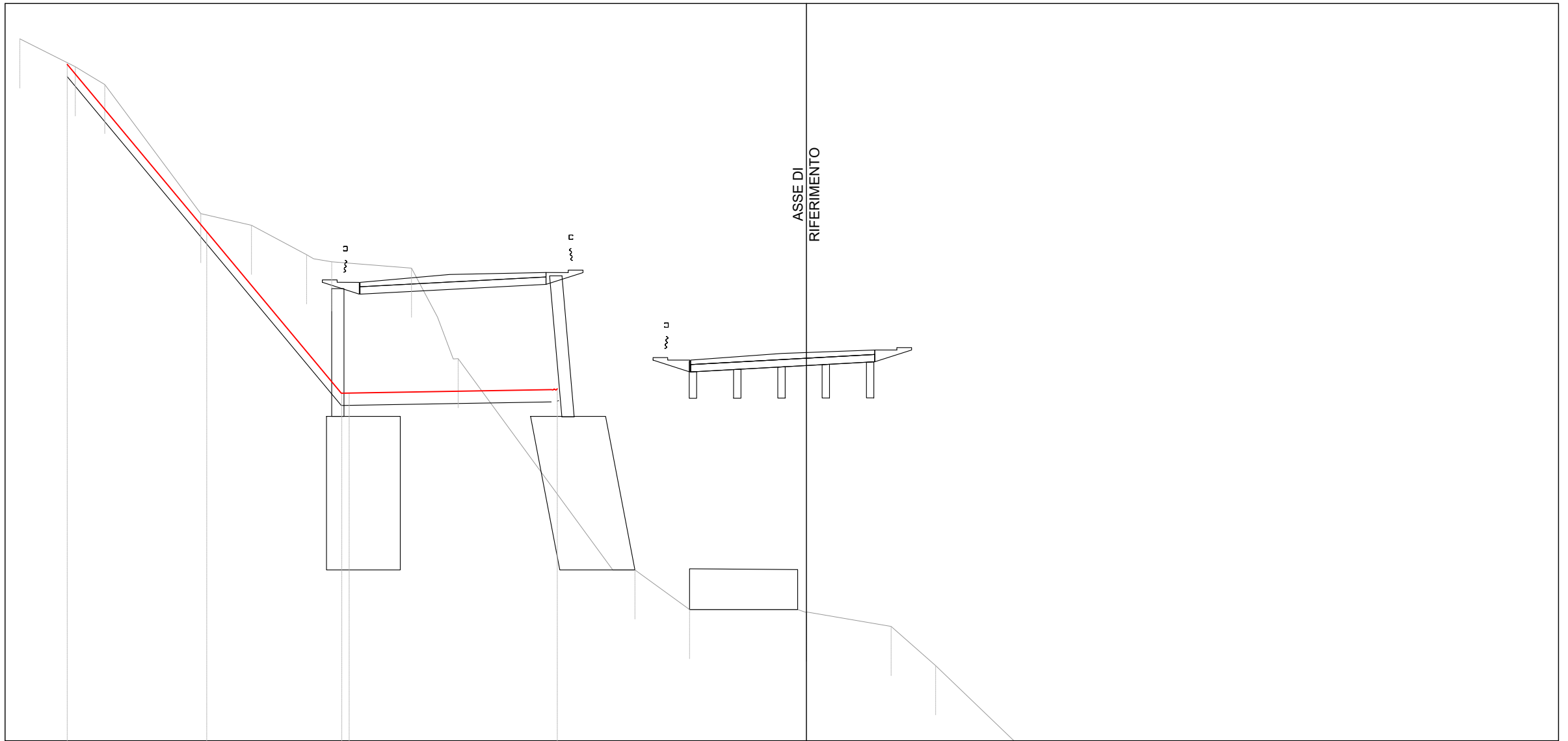
PROGRESSIVE TERRENO	-35.00	-33.78	-32.74	-29.89	-18.36	-16.97	-13.86	-11.67	-9.66	-8.64	-5.53	0.00	4.80	10.10	15.16	16.45	18.22	19.91	21.77	22.85	26.74	30.00
QUOTE TERRENO	99.69	99.07	98.06	95.34	84.33	84.36	84.44	84.39	84.33	79.30	71.95	71.95	71.95	67.25	62.18	62.28	62.31	62.17	62.10	62.28	60.68	59.10
DISTANZE PARZIALI TERRENO		2.85		11.53	1.39	3.11	1.28	2.01	0.42	0.54	2.19	5.53	4.80	0.22	4.60	5.06	1.29	1.77	1.69	1.85	3.46	3.26
PROGRESSIVE PROGETTO	-34.12	-22.35	-19.01	-18.66	-15.34	-11.70	-10.67	-10.16	-9.40	-9.00	-8.28	-6.38	-5.94	-4.76	-0.66	3.84						
QUOTE PROGETTO	99.22	85.23	81.56	81.57	81.67	81.77	81.86	81.85	81.79	81.79	81.79	78.39	77.54	77.57	77.80							
DISTANZE PARZIALI PROGETTO		11.77	3.10	3.32	3.64	0.98	0.72	0.72	1.90	0.38	1.18	8.59										

Area Sterro e Riporto alla progressiva 1+935.43	
Area St. (m²)	54.64
Area Rip. (m²)	21.10

Sovrastruttura stradale	
Materiale	Area (m²)
Usura_DX	0.00
Fondazione_DX	0.00
Vegetale	0.00
Usura_SX	3.63
Fondazione_SX	1.82

Area Bonifica alla progressiva 1+935.43	
Area Bonifica (m²)	12.29

PS02B_DX
 40a
 Progressiva: 1+950.00
 Scala: 1:200
 Quota di Riferimento: 65.00



PROGRESSIVE TERRENO	-32.00	-29.74	-28.54	-24.64	-22.58	-20.33	-19.31	-16.07	-14.17	-6.98	-4.75	0.00	3.44	5.26	8.51	11.70	13.73	14.98	16.18	18.54	21.17	22.26	29.92	30.00
QUOTE TERRENO	93.56	92.43	91.70	86.45	85.98	84.78	84.49	84.23	80.55	71.95	70.34	70.23	69.65	68.05	64.93	62.38	62.54	62.60	62.52	62.33	62.41	62.49	58.13	58.08
DISTANZE PARZIALI TERRENO	2.26		3.91	2.06	2.24		3.25	1.06	0.64	6.29	2.14	4.17	3.39	1.81	3.26	3.18	2.03	1.25	1.19	2.36	2.30		7.66	
PROGRESSIVE PROGETTO		-30.07		-24.40		-18.90	-18.60			-10.13														
QUOTE PROGETTO		92.52		85.71		79.14	79.15			79.32														
DISTANZE PARZIALI PROGETTO			5.68		5.48				8.22															

Area Sterro e Riporto alla progressiva 1+950.00	
Area St. (m ²)	41.67
Area Rip. (m ²)	6.56

Sovrastruttura stradale	
Materiale	Area (m ²)
Usura_DX	0.00
Fondazione_DX	0.00
Vegetale	0.00
Usura_SX	0.00
Fondazione_SX	0.00

Area Bonifica alla progressiva 1+950.00	
Area Bonifica (m ²)	9.85

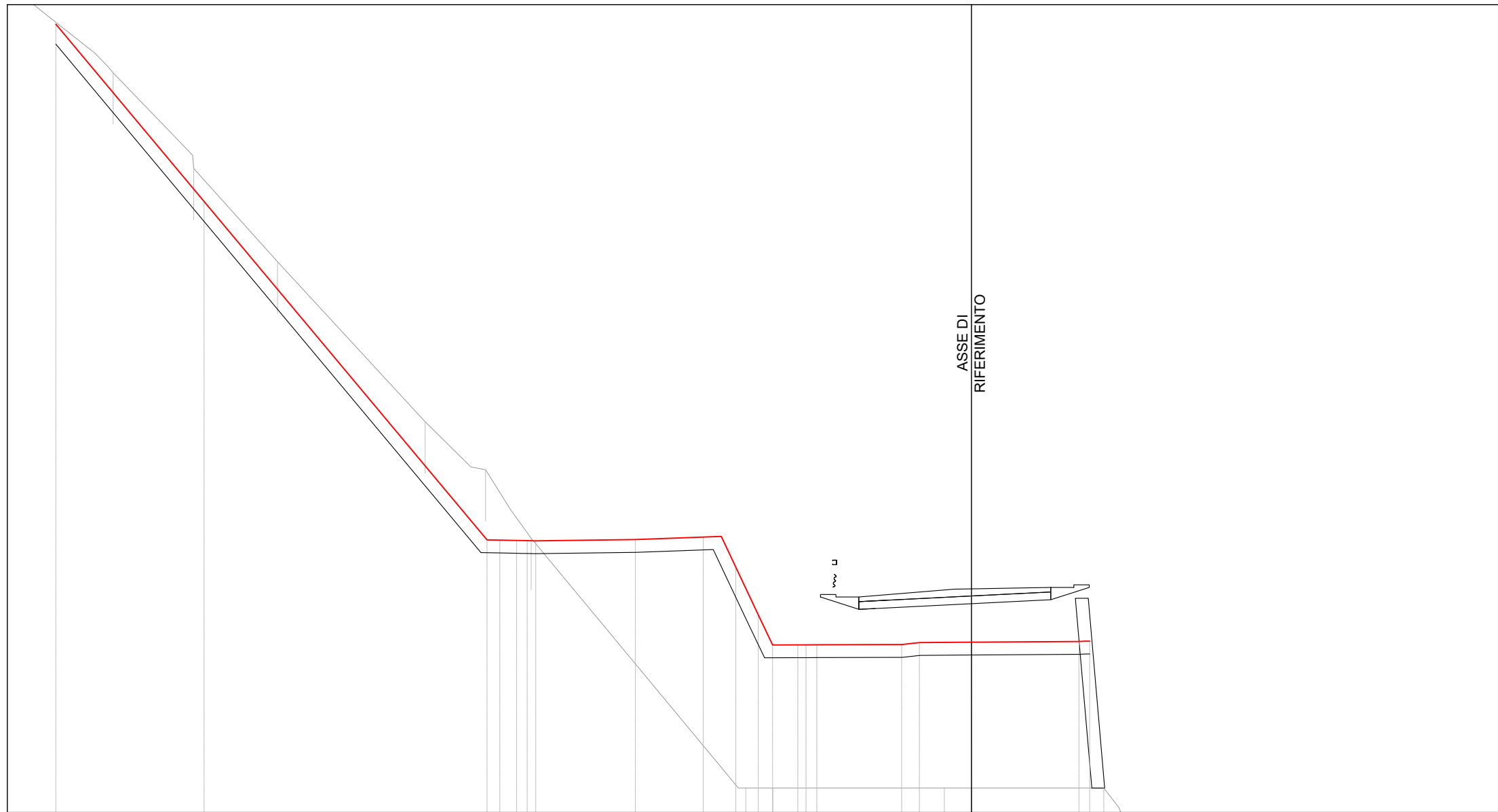
PS02B_DX

41

Progressiva: 1+987.26

Scala: 1:200

Quota di Riferimento: 71.00



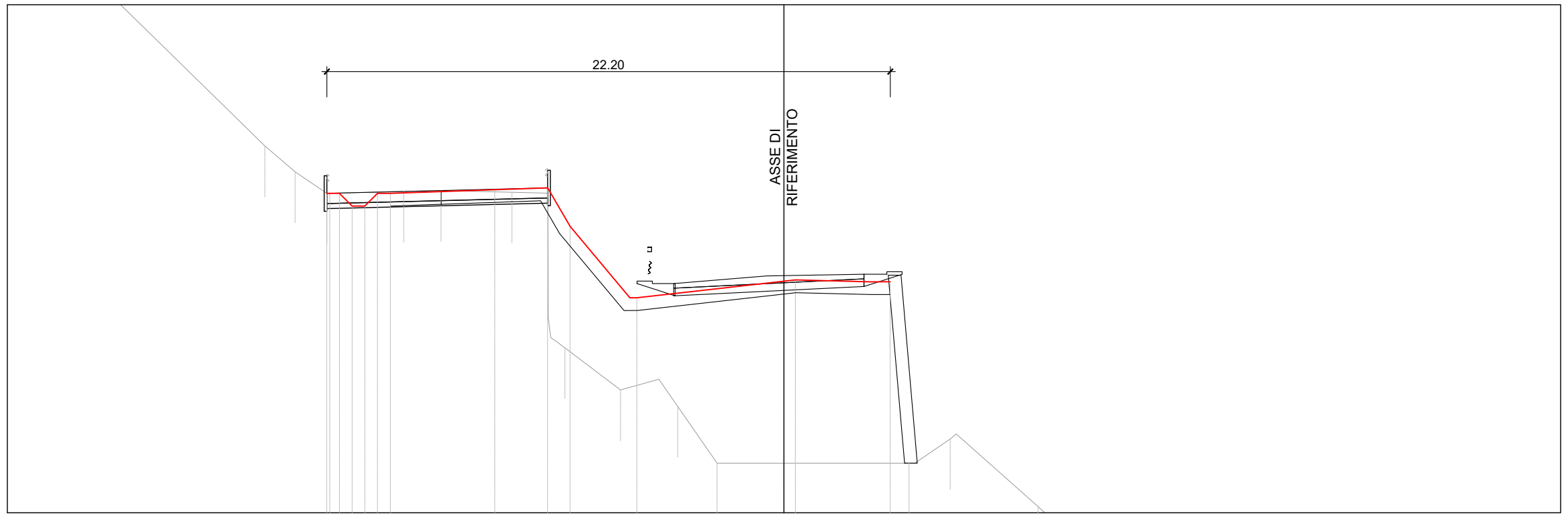
PROGRESSIVE TERRENO	-37.00		-33.47		-30.33		-27.07		-21.31		-18.95		-17.17		-8.80		-7.75		-1.06		0.00		5.16		6.29		8.01		13.52		15.11		17.18		19.68		20.00				
QUOTE TERRENO	102.83		99.84		96.11		92.47		86.23		84.36		81.69		71.95		71.95		71.95		71.95		71.95		69.73		68.39		63.13		63.36		63.41		63.41		63.42		20.00		
DISTANZE PARZIALI TERRENO	2.82		3.10		3.27		5.76		1.79		0.99		0.79		8.08								6.69		1.06		5.16		0.54		1.72		5.52		1.59		2.06		2.50		
PROGRESSIVE PROGETTO	-35.71		-29.93		-18.90		-18.39		-17.74		-17.33		-16.99		-13.11		-10.46		-9.19		-8.32		-7.75		-6.77		-6.45		-6.03		-2.72		-2.03		0.00		4.19		4.61		
QUOTE PROGETTO	101.74		94.82		81.63		81.62		81.61		81.60		81.59		81.64		81.74		80.56		78.70		77.53		77.53		77.54		77.54		77.55		77.62		77.64		77.67		77.68		4.61
DISTANZE PARZIALI PROGETTO		5.78		11.03		0.50		0.37		3.87		2.65		0.87		0.56		0.85		0.42		3.31		0.69		2.03		4.00													

Area Sterro e Riporto alla progressiva 1+987.26	
Area St. (m ²)	22.65
Area Rip. (m ²)	106.85

Sovrastuttura stradale	
Materiale	Area (m ²)
Usura_DX	0.00
Fondazione_DX	0.00
Vegetale	0.00
Usura_SX	0.00
Fondazione_SX	0.00

Area Bonifica alla progressiva 1+987.26	
Area Bonifica (m ²)	21.30

PS02B_DX
 42
 Progressiva: 2+000.00
 Scala: 1:200
 Quota di Riferimento: 70.00



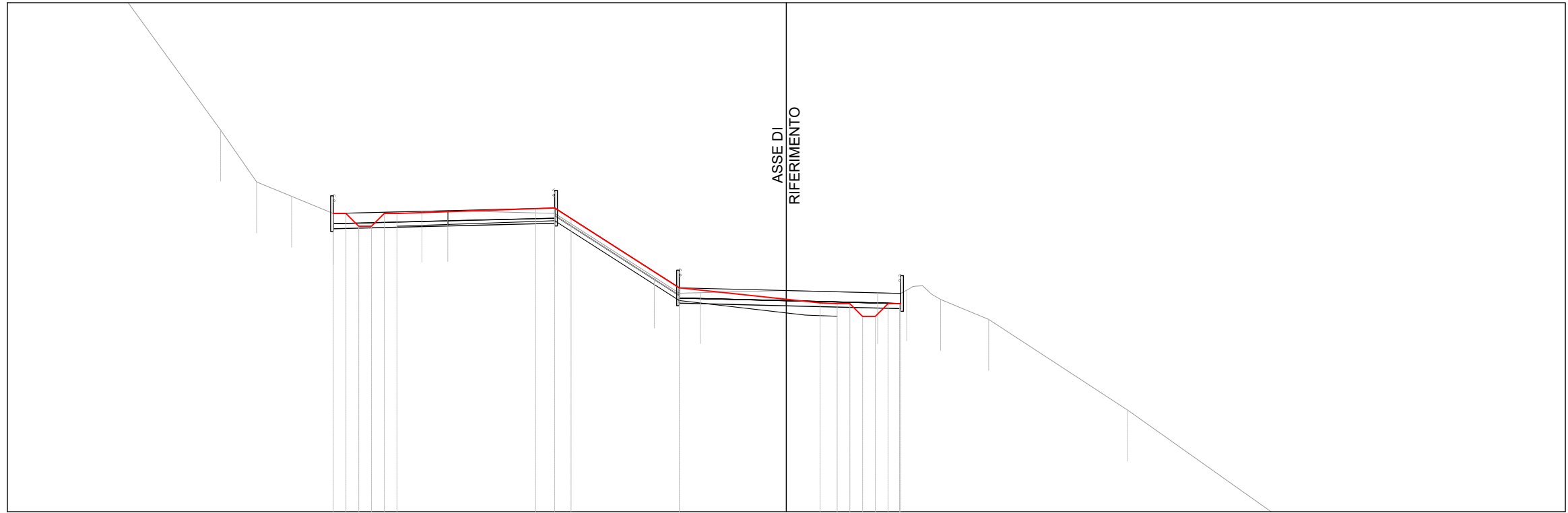
PROGRESSIVE TERRENO	-30.00	-28.34		-20.45	-19.26	-18.01		-14.99	-13.51	-10.72	-8.64	-6.44	-4.19	-2.63	0.00		4.93	6.55	10.01		17.00	20.53	22.82	23.92	25.06	30.00	
QUOTE TERRENO	93.88	92.15		84.44	83.42	82.57		82.65	82.68	82.61	76.50	74.83	74.19	71.95	71.95		71.95	72.90	70.24		63.71	63.77	63.73	63.77	63.85	61.43	
DISTANZE PARZIALI TERRENO	1.66		7.89	1.19	0.95	3.03	1.47	2.79	1.41	0.01	2.20	1.51	0.74	1.56	2.22		4.19	1.39	3.23	6.99		3.09	2.30	1.10		3.99	
PROGRESSIVE PROGETTO				-18.02	-17.90	-17.52	-17.02	-16.52	-16.02	-15.51	-11.40	-9.31	-8.43	-5.80		0.45		4.18									
QUOTE PROGETTO				82.57	82.57	82.57	82.07	82.07	82.57	82.57	82.72	82.79	81.27	78.46		79.11	79.16	79.09									
DISTANZE PARZIALI PROGETTO				0.50	0.50	0.50	0.50		4.11		2.09	0.88	2.36		5.80	0.45	3.74										

Area Sterro e Riporto alla progressiva 2+000.00	
Area St. (m²)	0.69
Area Rip. (m²)	79.33

Sovrastruttura stradale	
Materiale	Area (m²)
Usura_DX	0.00
Fondazione_DX	0.00
Vegetale	0.00
Usura_SX	3.48
Fondazione_SX	1.74

Area Bonifica alla progressiva 2+000.00	
Area Bonifica (m²)	8.98

PS02B_DX
 42.1
 Progressiva: 2+041.00
 Scala: 1:200
 Quota di Riferimento: 70.00



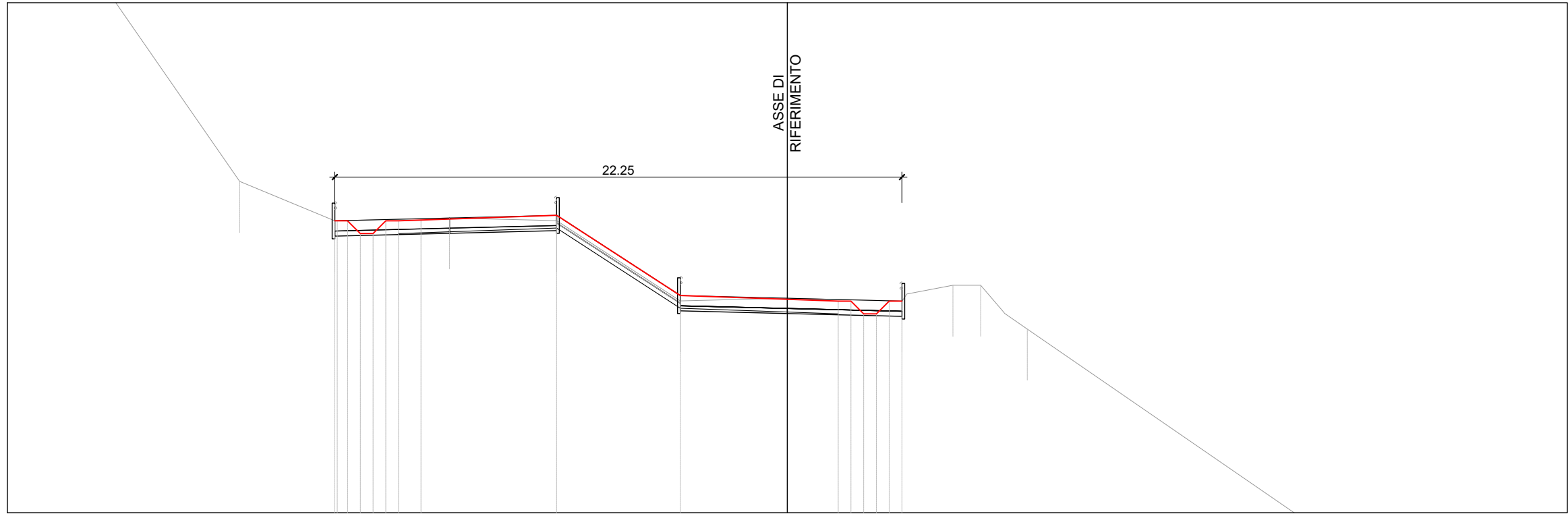
PROGRESSIVE TERRENO	-30.00		-22.22	-20.81	-19.43	-17.80		-14.32	-13.30	-9.10	-5.19	-3.37	0.00	3.59	4.73	6.06	7.95		13.42		27.71	29.75	30.00							
QUOTE TERRENO	95.71		84.99	82.96	82.39	81.72		81.80	81.83	81.72	79.22	78.61	78.69	78.60	78.71	78.34	77.55		73.99		63.87	63.92	63.94							
DISTANZE PARZIALI TERRENO		7.78		1.41		1.63				3.70		3.91	0.98		3.37		3.59			1.89	5.47		14.29	2.04						
PROGRESSIVE PROGETTO					81.72	-17.80	-17.30	-16.80	-16.30	-15.80	-15.30		81.91	-9.84	-9.10	-8.45			78.80	-4.20		78.35	1.33	1.99	2.45	2.95	3.45	3.95	4.45	4.49
QUOTE PROGETTO					81.72	81.72	81.22	81.22	81.72	81.72	81.72		81.91	81.93	81.52			78.80			78.35	78.20	78.18	78.17	78.17	77.67	77.67	78.13	78.17	78.17
DISTANZE PARZIALI PROGETTO					0.50	0.50	0.50	0.50	0.50		5.46		0.74	0.64		4.25		4.20			1.33	0.67	0.50	0.50	0.50	0.50	0.50			

Area Sterro e Riporto alla progressiva 2+041.00	
Area St. (m²)	3.57
Area Rip. (m²)	1.55

Sovrastruttura stradale	
Materiale	Area (m²)
Usura_DX	3.48
Fondazione_DX	1.74
Vegetale	1.47
Usura_SX	3.48
Fondazione_SX	1.74

Area Bonifica alla progressiva 2+041.00	
Area Bonifica (m²)	8.76

PS02B_DX
43
Progressiva: 2+050.00
Scala: 1:200
Quota di Riferimento: 70.00



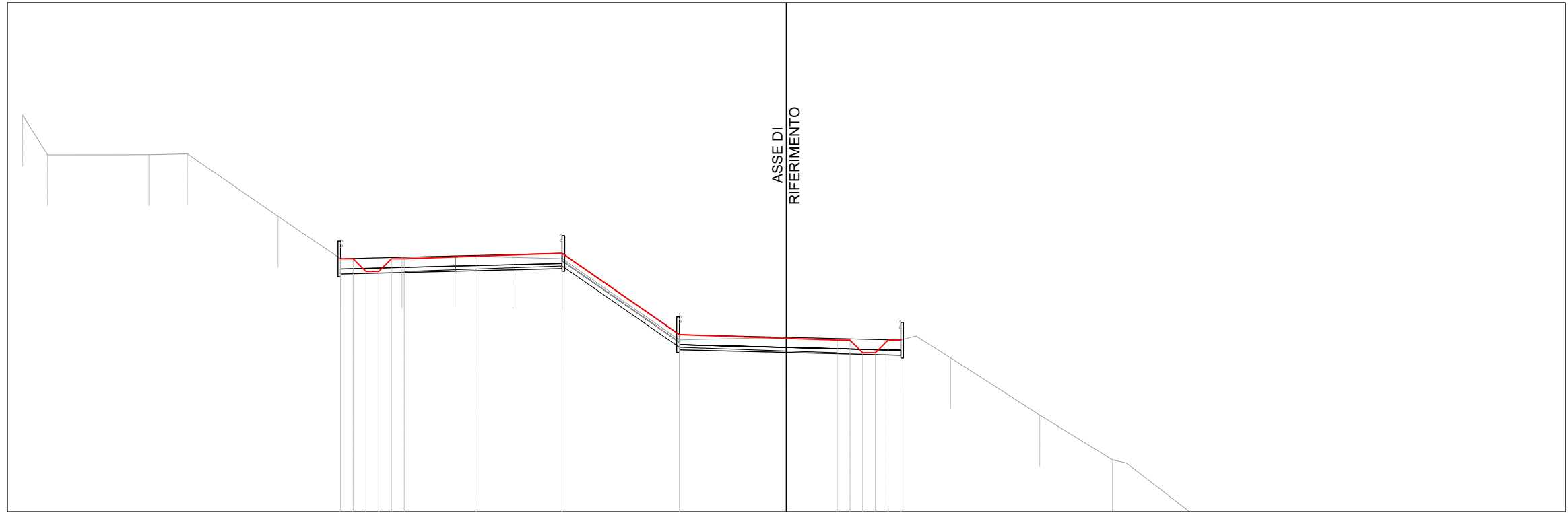
PROGRESSIVE TERRENO	-30.00	-21.48	-17.75	-13.25	-9.05	-4.20	0.00	4.50	6.50	7.58	9.41	29.16	30.00					
QUOTE TERRENO	95.27	82.99	81.45	81.56	81.45	78.31	78.41	78.30	78.92	78.92	77.20	63.62	63.79					
DISTANZE PARZIALI TERRENO	8.52	3.53	3.85	3.61	4.85	4.20	4.50	1.81	1.05	0.91	0.89	19.75						
PROGRESSIVE PROGETTO		-17.75	-17.66	-16.66	-16.16	-15.66	-15.26	-14.37	-9.05	-4.20	2.00	2.50	3.00	3.50	4.00	4.50		
QUOTE PROGETTO		81.45	81.45	81.45	80.95	80.95	81.45	81.45	81.48	81.66	78.52	78.37	78.30	78.30	77.80	77.80	78.30	78.30
DISTANZE PARZIALI PROGETTO			0.50	0.50	0.50	0.50	0.88	5.32	4.85	4.20	2.00	0.50	0.50	0.50	0.50			

Area Sterro e Riporto alla progressiva 2+050.00	
Area St. (m ²)	1.40
Area Rip. (m ²)	1.75

Sovrastruttura stradale	
Materiale	Area (m ²)
Usura_DX	3.48
Fondazione_DX	1.74
Vegetale	1.45
Usura_SX	3.48
Fondazione_SX	1.74

Area Bonifica alla progressiva 2+050.00	
Area Bonifica (m ²)	8.63

PS02B_DX
 44
 Progressiva: 2+100.00
 Scala: 1:200
 Quota di Riferimento: 70.00



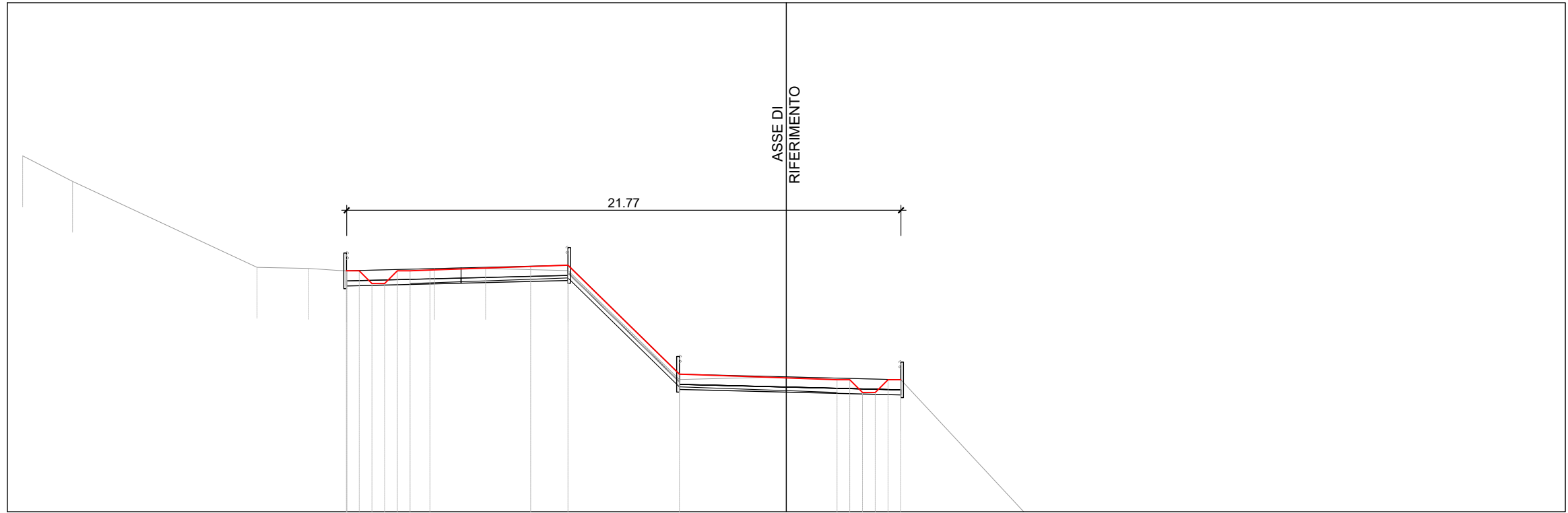
PROGRESSIVE TERRENO	-30.00	-29.02		-25.04	-23.53		-19.97	-17.51	-15.10	-13.01	-10.74	-8.80		-4.20		0.00		4.50	6.46	9.95	12.81		18.84	24.36	28.03	30.00
QUOTE TERRENO	85.58	84.02		84.03	84.06		81.60	79.94	80.00	80.05	79.99	79.95		76.75		76.85		76.74	76.05	73.80	72.04		67.68	63.84	64.27	64.28
DISTANZE PARZIALI TERRENO	0.98	3.98	1.51	3.57	2.46	2.41	2.09	2.27	1.93	4.60	4.20		4.50		1.28	3.50	2.86		5.48		5.52		2.83	1.97		
PROGRESSIVE PROGETTO					-17.51	-17.01	-16.51	-16.01	-15.51	-15.01	-12.19	-8.81		-4.20		2.00	2.50	3.00	3.50	4.00	4.50					
QUOTE PROGETTO					79.94	79.94	79.44	79.44	79.94	79.94	80.04	80.16		76.96		76.81	76.74	76.74	76.24	76.24	76.74	76.74				
DISTANZE PARZIALI PROGETTO						0.50	0.50	0.50	0.50	2.82	3.38	4.61	4.20		2.00	0.50	0.50	0.50	0.50							

Area Sterro e Riporto alla progressiva 2+100.00	
Area St. (m²)	1.40
Area Rip. (m²)	1.69

Sovrastruttura stradale	
Materiale	Area (m²)
Usura_DX	3.48
Fondazione_DX	1.74
Vegetale	1.38
Usura_SX	3.48
Fondazione_SX	1.74

Area Bonifica alla progressiva 2+100.00	
Area Bonifica (m²)	8.50

PS02B_DX
 45
 Progressiva: 2+150.00
 Scala: 1:200
 Quota di Riferimento: 70.00



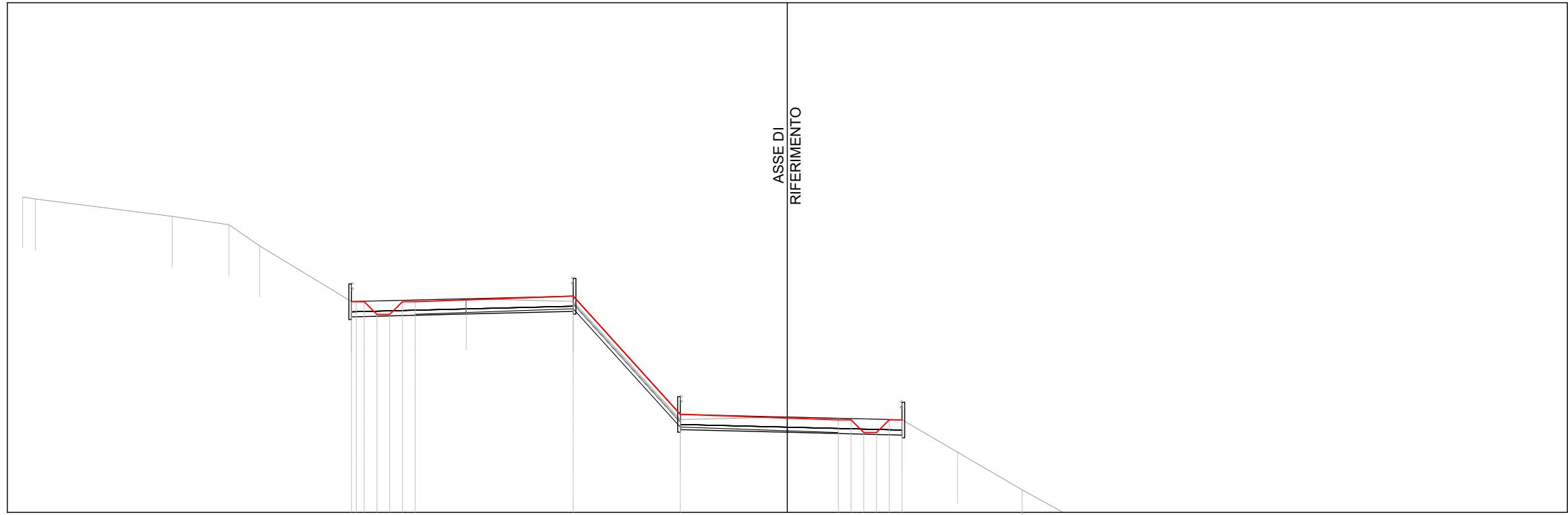
PROGRESSIVE TERRENO	-30.00	-28.04		-20.79	-18.76	-17.28		-13.82	-11.81	-8.57	-4.20	0.00	4.50		13.68	15.95	18.89	20.13	22.69	24.20	25.31	30.00	
QUOTE TERRENO	83.98	82.98		79.60	79.56	79.47		79.55	79.56	79.47	75.19	75.30	75.19		65.32	63.38	63.85	63.80	63.73	63.87	63.50	62.87	
DISTANZE PARZIALI TERRENO	1.96	7.25		2.03	1.12		2.62	1.04		3.23	4.37	4.20	4.50	9.18	1.86	0.93	1.99	1.24	2.56		4.07		
PROGRESSIVE PROGETTO					-17.28	-17.26	-16.76	-16.26	-15.76	-15.26	-14.78	-14.00	-10.04	-8.58	-4.20	1.99	2.49	2.99	3.49	3.99	4.49		
QUOTE PROGETTO					79.47	79.47	79.48	78.98	78.98	79.48	79.47	79.49	79.63	79.68	75.40	75.26	75.19	74.69	74.69	75.19	75.19		
DISTANZE PARZIALI PROGETTO							0.50	0.50	0.50	0.78	3.96	1.46	4.38	4.20	1.99	0.50	0.50	0.50	0.50				

Area Sterro e Riporto alla progressiva 2+150.00	
Area St. (m²)	1.40
Area Rip. (m²)	1.64

Sovrastruttura stradale	
Materiale	Area (m²)
Usura_DX	3.48
Fondazione_DX	1.74
Vegetale	1.31
Usura_SX	3.48
Fondazione_SX	1.74

Area Bonifica alla progressiva 2+150.00	
Area Bonifica (m²)	8.39

PS02B_DX
 46
 Progressiva: 2+200.00
 Scala: 1:200
 Quota di Riferimento: 70.00



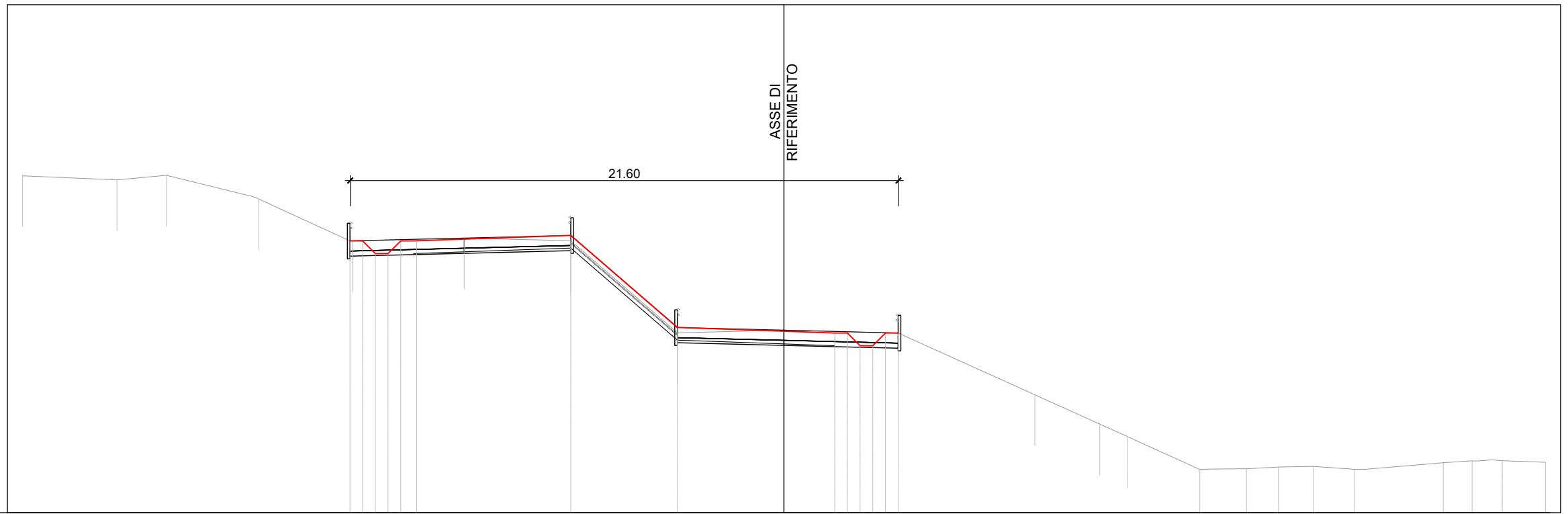
PROGRESSIVE TERRENO	0.00	5.37	10.74	16.11	21.48	26.85	32.22	37.59	42.96	48.33	53.70	59.07	64.44	69.81	75.18	80.55	85.92	91.29	96.66	102.03	107.40	112.77	118.14	123.51	128.88	134.25	139.62	145.00	150.37	155.74	161.11	166.48	171.85	177.22	182.59	187.96	193.33	198.70	204.07	209.44	214.81	220.18	225.55	230.92	236.29	241.66	247.03	252.40	257.77	263.14	268.51	273.88	279.25	284.62	290.00	295.37	300.74	306.11	311.48	316.85	322.22	327.59	332.96	338.33	343.70	349.07	354.44	359.81	365.18	370.55	375.92	381.29	386.66	392.03	397.40	402.77	408.14	413.51	418.88	424.25	429.62	435.00	440.37	445.74	451.11	456.48	461.85	467.22	472.59	477.96	483.33	488.70	494.07	499.44	504.81	510.18	515.55	520.92	526.29	531.66	537.03	542.40	547.77	553.14	558.51	563.88	569.25	574.62	580.00	585.37	590.74	596.11	601.48	606.85	612.22	617.59	622.96	628.33	633.70	639.07	644.44	649.81	655.18	660.55	665.92	671.29	676.66	682.03	687.40	692.77	698.14	703.51	708.88	714.25	719.62	725.00	730.37	735.74	741.11	746.48	751.85	757.22	762.59	767.96	773.33	778.70	784.07	789.44	794.81	800.18	805.55	810.92	816.29	821.66	827.03	832.40	837.77	843.14	848.51	853.88	859.25	864.62	870.00	875.37	880.74	886.11	891.48	896.85	902.22	907.59	912.96	918.33	923.70	929.07	934.44	939.81	945.18	950.55	955.92	961.29	966.66	972.03	977.40	982.77	988.14	993.51	998.88	1004.25	1009.62	1015.00	1020.37	1025.74	1031.11	1036.48	1041.85	1047.22	1052.59	1057.96	1063.33	1068.70	1074.07	1079.44	1084.81	1090.18	1095.55	1100.92	1106.29	1111.66	1117.03	1122.40	1127.77	1133.14	1138.51	1143.88	1149.25	1154.62	1160.00	1165.37	1170.74	1176.11	1181.48	1186.85	1192.22	1197.59	1202.96	1208.33	1213.70	1219.07	1224.44	1229.81	1235.18	1240.55	1245.92	1251.29	1256.66	1262.03	1267.40	1272.77	1278.14	1283.51	1288.88	1294.25	1299.62	1305.00	1310.37	1315.74	1321.11	1326.48	1331.85	1337.22	1342.59	1347.96	1353.33	1358.70	1364.07	1369.44	1374.81	1380.18	1385.55	1390.92	1396.29	1401.66	1407.03	1412.40	1417.77	1423.14	1428.51	1433.88	1439.25	1444.62	1450.00	1455.37	1460.74	1466.11	1471.48	1476.85	1482.22	1487.59	1492.96	1498.33	1503.70	1509.07	1514.44	1519.81	1525.18	1530.55	1535.92	1541.29	1546.66	1552.03	1557.40	1562.77	1568.14	1573.51	1578.88	1584.25	1589.62	1595.00	1600.37	1605.74	1611.11	1616.48	1621.85	1627.22	1632.59	1637.96	1643.33	1648.70	1654.07	1659.44	1664.81	1670.18	1675.55	1680.92	1686.29	1691.66	1697.03	1702.40	1707.77	1713.14	1718.51	1723.88	1729.25	1734.62	1740.00	1745.37	1750.74	1756.11	1761.48	1766.85	1772.22	1777.59	1782.96	1788.33	1793.70	1799.07	1804.44	1809.81	1815.18	1820.55	1825.92	1831.29	1836.66	1842.03	1847.40	1852.77	1858.14	1863.51	1868.88	1874.25	1879.62	1885.00	1890.37	1895.74	1901.11	1906.48	1911.85	1917.22	1922.59	1927.96	1933.33	1938.70	1944.07	1949.44	1954.81	1960.18	1965.55	1970.92	1976.29	1981.66	1987.03	1992.40	1997.77	2003.14	2008.51	2013.88	2019.25	2024.62	2030.00	2035.37	2040.74	2046.11	2051.48	2056.85	2062.22	2067.59	2072.96	2078.33	2083.70	2089.07	2094.44	2100.00
QUOTE TERRENO	82.37	82.30	81.62	81.29	80.46	78.27	78.38	78.28	73.64	73.74	73.63	72.36	70.88	66.77	66.55	66.33	65.97	65.63	65.66																																																																																																																																																																																																																																																																																																																																																																																					
DISTANZE PARZIALI TERRENO	5.37	2.23	1.20	3.36	4.25	4.11	4.20	4.20	4.50	2.18	2.53	7.45	3.45	2.81	1.31	1.38	2.69																																																																																																																																																																																																																																																																																																																																																																																							
PROGRESSIVE PROGETTO				-17.10	-16.91	-16.60	-16.10	-15.60	-15.10	-14.60	-8.40	-4.20	2.00	2.50	3.00	3.50	4.00	4.50																																																																																																																																																																																																																																																																																																																																																																																						
QUOTE PROGETTO				78.27	78.27	78.27	77.77	77.77	78.27	78.27	78.49	73.85	73.70	73.63	73.63	73.13	73.13	73.63	73.63																																																																																																																																																																																																																																																																																																																																																																																					
DISTANZE PARZIALI PROGETTO				0.50	0.50	0.50	0.50	6.00	4.20	4.20	2.00	0.50	0.50	0.50	0.50	0.50																																																																																																																																																																																																																																																																																																																																																																																								

Area Sterro e Riporto alla progressiva 2+200.00	
Area St. (m ²)	1.41
Area Rip. (m ²)	1.61

Sovrastruttura stradale	
Materiale	Area (m ²)
Usura_DX	3.48
Fondazione_DX	1.74
Vegetale	1.26
Usura_SX	3.48
Fondazione_SX	1.74

Area Bonifica alla progressiva 2+200.00	
Area Bonifica (m ²)	8.29

PS02B_DX
 47
 Progressiva: 2+250.00
 Scala: 1:200
 Quota di Riferimento: 65.00



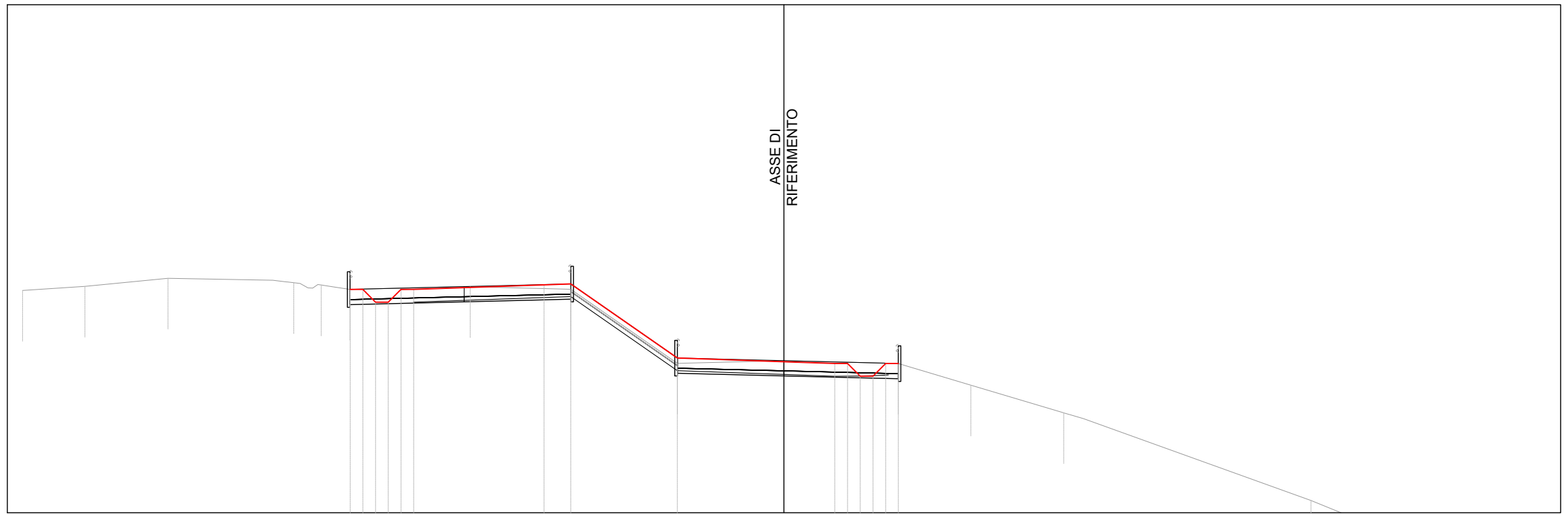
PROGRESSIVE TERRENO	-30.00	-26.28	-24.34	-20.69	-17.01	-12.60	-8.40	-4.20	0.00	4.50	9.88	12.45	13.54	16.39	18.22	19.48	20.86	22.48	25.97	27.12	28.30	30.00	
QUOTE TERRENO	78.26	78.10	78.28	77.35	75.70	75.81	75.71	72.08	72.19	72.07	69.64	68.49	67.99	66.70	66.73	66.80	66.83	66.71	66.97	67.04	67.05	66.98	
DISTANZE PARZIALI TERRENO	3.72	1.95	3.45	3.41	4.41	4.11	4.20	4.20	4.50	5.38	2.56	1.10	2.42	1.46	1.26	1.38	1.62	3.07	1.14	1.70			
PROGRESSIVE PROGETTO					-17.10	-16.60	-16.10	-15.60	-15.10	-14.47	-8.40	-4.20	0.00	2.00	2.50	3.00	3.50	4.00	4.50				
QUOTE PROGETTO					75.70	75.70	75.20	75.20	75.70	75.70	75.92	72.29	72.15	72.07	72.07	71.57	71.57	72.07	72.07				
DISTANZE PARZIALI PROGETTO					0.50	0.50	0.50	0.63	6.07	4.20	4.20	2.00	0.50	0.50	0.50	0.50	0.50						

Area Sterro e Riporto alla progressiva 2+250.00	
Area St. (m²)	1.40
Area Rip. (m²)	1.62

Sovrastruttura stradale	
Materiale	Area (m²)
Usura_DX	3.48
Fondazione_DX	1.74
Vegetale	1.26
Usura_SX	3.48
Fondazione_SX	1.74

Area Bonifica alla progressiva 2+250.00	
Area Bonifica (m²)	8.30

PS02B_DX
 48
 Progressiva: 2+300.00
 Scala: 1:200
 Quota di Riferimento: 65.00



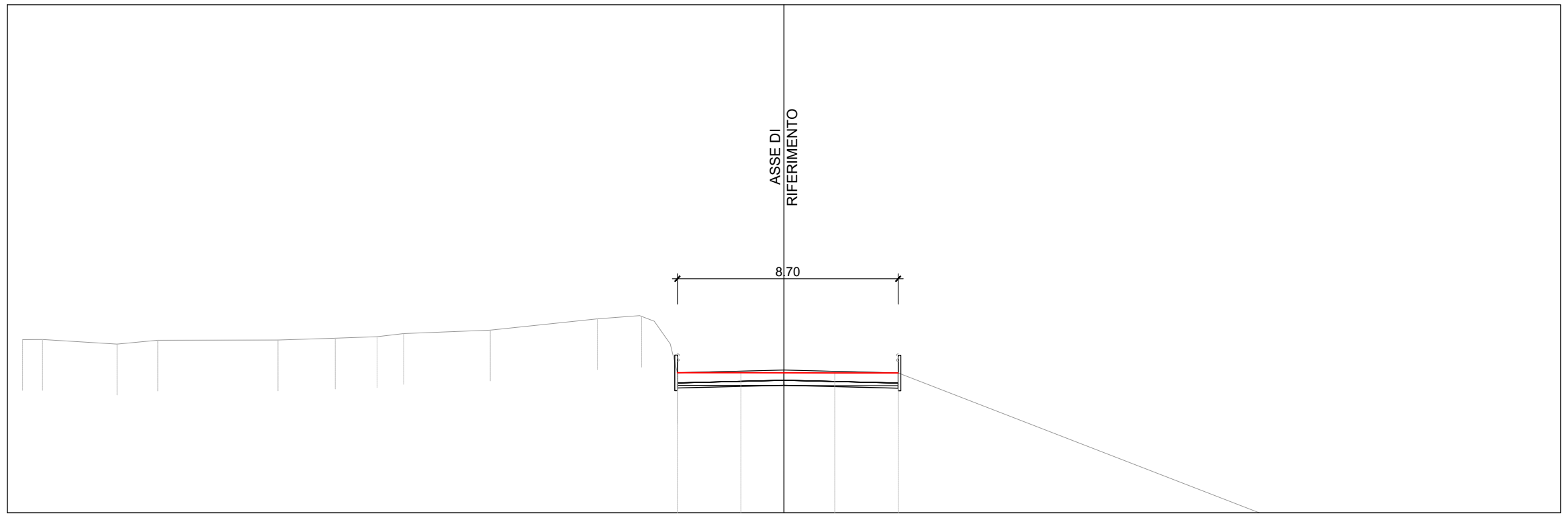
PROGRESSIVE TERRENO	-30.00	-27.54	-24.27	-19.32	-18.23	-17.10	-12.36	-8.40	-4.20	0.00	4.50	7.37	11.02	20.76	26.96	28.05	29.46	30.00	
QUOTE TERRENO	73.75	73.91	74.23	74.05	73.96	73.79	73.90	73.80	70.88	70.99	70.87	70.02	68.93	65.48	62.96	63.05	62.86	62.89	
DISTANZE PARZIALI TERRENO	2.46	3.27	4.13			3.80		3.96	4.20	4.20	4.50	2.87	3.65	8.96	6.19	1.09	1.41		
PROGRESSIVE PROGETTO				-17.09	-16.59	-16.09	-15.59	-15.09	-14.59	-9.45	-8.40	-4.20	0.00	2.00	2.41	2.91	3.41	3.91	4.51
QUOTE PROGETTO				73.79	73.79	73.29	73.29	73.79	73.79	73.97	74.01	71.09	70.94	70.87	70.87	70.47	70.37	70.78	70.88
DISTANZE PARZIALI PROGETTO				0.50	0.50	0.50	0.50	5.14	1.06	4.20	4.20	2.00	0.50	0.50	0.50	0.50	0.50		

Area Sterro e Riporto alla progressiva 2+300.00	
Area St. (m²)	1.39
Area Rip. (m²)	1.62

Sovrastruttura stradale	
Materiale	Area (m²)
Usura_DX	3.48
Fondazione_DX	1.74
Vegetale	1.26
Usura_SX	3.48
Fondazione_SX	1.74

Area Bonifica alla progressiva 2+300.00	
Area Bonifica (m²)	8.83

PS02B_DX
 49
 Progressiva: 2+350.00
 Scala: 1:200
 Quota di Riferimento: 65.00



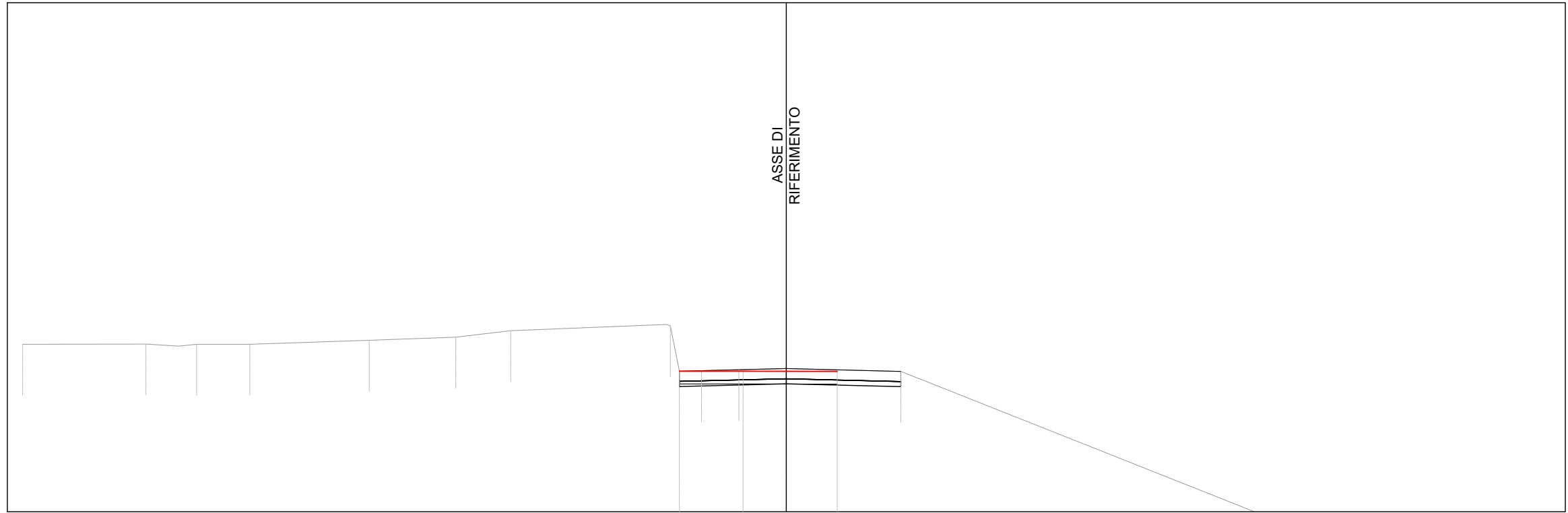
PROGRESSIVE TERRENO	-30.00	-29.22	-26.28	-24.68	-19.94	-17.68	-16.03	-14.98	-11.57	-7.35	-5.61	-4.20	0.00	4.50	24.34	27.47	28.78	30.00
QUOTE TERRENO	71.82	71.82	71.64	71.79	71.80	71.87	71.93	72.05	72.19	72.63	72.73	70.51	70.62	70.50	62.83	62.49	62.42	62.47
DISTANZE PARZIALI TERRENO		2.94	1.60	4.74	2.26	1.65	1.05	3.41	4.22	1.66	0.63	4.20	4.50	19.84		2.45		1.22
PROGRESSIVE PROGETTO												-4.20	-1.70	0.00	2.00	4.50		
QUOTE PROGETTO												70.51	70.51	70.51	70.50	70.50		
DISTANZE PARZIALI PROGETTO												2.50	1.70	1.85	2.50			

Area Sterro e Riporto alla progressiva 2+350.00	
Area St. (m²)	0.47
Area Rip. (m²)	0.00

Sovrastruttura stradale	
Materiale	Area (m²)
Usura_DX	3.48
Fondazione_DX	1.74
Vegetale	0.00
Usura_SX	0.00
Fondazione_SX	0.00

Area Bonifica alla progressiva 2+350.00	
Area Bonifica (m²)	4.35

PS02B_DX
 50
 Progressiva: 2+355.03
 Scala: 1:200
 Quota di Riferimento: 65.00



PROGRESSIVE TERRENO	-30.00	-25.16	-23.17	-21.08	-16.38	-12.98	-10.82	-4.55	-3.33	-1.87	0.00	4.50	20.38	23.95	27.53	30.00
QUOTE TERRENO	71.58	71.59	71.58	71.58	71.73	71.86	72.11	72.31	70.54	70.58	70.63	70.51	64.21	62.83	62.94	62.76
DISTANZE PARZIALI TERRENO	4.84	1.29	2.09	4.54	3.40	2.16	6.11	0.35	1.47	1.87	3.54	15.02	3.27	2.76	2.47	
PROGRESSIVE PROGETTO								-4.20	-1.70	2.00						
QUOTE PROGETTO								70.52	70.52	70.52	70.51					
DISTANZE PARZIALI PROGETTO								2.50	1.70	2.00						

Area Sterro e Riporto alla progressiva 2+355.03	
Area St. (m²)	0.39
Area Rip. (m²)	0.00

Sovrastruttura stradale	
Materiale	Area (m²)
Usura_DX	3.48
Fondazione_DX	1.74
Vegetale	0.00
Usura_SX	0.00
Fondazione_SX	0.00

Area Bonifica alla progressiva 2+355.03	
Area Bonifica (m²)	3.10