LIVELLETTE

Profilo altimetrico FO_03
Scala : 1:1000
Q.Rif. : 900.00

NUMERO SEZIONE	1	2	3	4	5	6	7	8	9	10	11	12	13	14	15	16	17	18	19	20	21	22	23	24	25
DISTANZE PROGRESSIVE	0+000.00	0+030.00	0+060.00	0+090.00	0+120.00	0+150.00	0+180.00	0+216.14	0+240.00	0+263.50	0+277.71	0+300.00	0+330.00	0+360.00	0+387.75	0+396.95	0+416.20	0+436.20	0+456.20	0+476.95	0+492.20	0+510.00	0+523.14	0+536.70	0+549.83
QUOTE TERRENO	905.73	905.72	906.84	912.83	918.25	923.32	927.61	930.72	932.86	935.25	936.77	939.29	942.25	945.45	948.24	949.00	950.42	951.89	952.80	953.59	954.10	954.73	954.80	954.60	953.98
QUOTE PROGETTO	905.73	905.67	906.86	913.44	918.57	923.85	927.68	930.95	933.37	935.56	936.96	939.44	943.76	949.16	951.32	951.32	951.32	951.32	951.32	951.32	951.32	951.32	951.32	951.32	951.32
SCOSTAMENTO ALTIMETRICO	0.00	-0.05	0.03	0.61	0.32	0.33	-0.03	0.23	0.41	0.31	0.19	0.15	1.51	3.71	3.08	2.26	0.70	-0.57	-1.48	-2.27	-2.78	-3.41	-3.48	-3.28	-2.65

Tracciato - FO03
Sez. 1
Progr.: 0+000.00
Scala : 1:200
Q.Rif. : 900.00

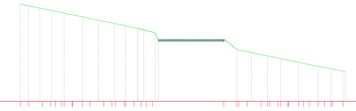

DISTANZE PARZIALI TERRENO	0.76 0.76 0.53 0.73 0.70 0.68 0.50 0.50 0.80 0.70 0.66 0.45 6.04 1.20 0.78 0.50 0.59 0.75 0.69 0.83 0.52 0.60 1.00
QUOTE TERRENO	905.99 906.80 906.84 908.55 906.31 907.75 907.99 907.80 907.65 907.40 907.17 906.97 906.87 906.54 906.33 905.73 905.73 905.80 904.80 904.67 904.40 904.20 904.00 903.80 903.40 902.94 902.13 901.51 901.16
QUOTE PROGETTO	
DISTANZE PARZIALI PROGETTO	

Materiali in progressiva 0+00.00

Nome materiale	Area	Volume
Scavo	0.00	0.00
Riporto	0.00	0.00

Tracciato - FO03
Sez. 2
Progr.: 0+030.00
Scala : 1:200
Q.Rif. : 900.00

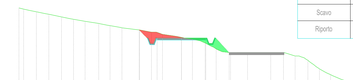

DISTANZE PARZIALI TERRENO	0.57 0.60 0.73 0.62 1.00 0.61 0.75 1.39 0.95 0.96 0.51 0.71 0.66 0.88 0.81 2.14
QUOTE TERRENO	906.53 906.13 906.69 906.71 907.70 907.95 907.35 907.15 906.94 906.83 906.60 906.40 906.22 905.17 905.00 905.56 905.53 905.15 905.45 905.47 904.32 904.30 904.32 904.32 904.55 904.64 904.21 904.23 904.29 904.74
QUOTE PROGETTO	906.40 905.67 905.17 904.30
DISTANZE PARZIALI PROGETTO	0.73 0.20 0.20 2.25 2.25 0.20 0.20 1.37

Materiali in progressiva 0+30.00

Nome materiale	Area	Volume
Scavo	1.53	49.69
Riporto	1.59	37.10

Materiali in progressiva 1+20.00

Nome materiale	Area	Volume
Scavo	0.19	4.22
Riporto	1.87	61.58

Tracciato - FO03
Sez. 5
Progr.: 0+120.00
Scala : 1:200
Q.Rif. : 910.00

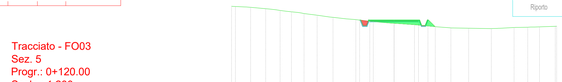

DISTANZE PARZIALI TERRENO	0.88 1.39 0.53 1.22 1.18 1.24 0.79 1.16 1.23 0.61 1.17 0.98 0.75 1.28 1.47 2.09 1.21 0.82 1.46
QUOTE TERRENO	919.83 919.73 919.70 919.64 919.14 918.31 918.25 918.23 918.20 918.05 918.03 917.95 917.93 917.83 917.80 917.75 917.73 917.66 917.60 917.51 917.50
QUOTE PROGETTO	918.57 918.57 918.57 918.57 917.94
DISTANZE PARZIALI PROGETTO	0.20 0.20 2.25 2.25 0.20 0.20 0.63

Tracciato - FO03
Sez. 3
Progr.: 0+060.00
Scala : 1:200
Q.Rif. : 900.00

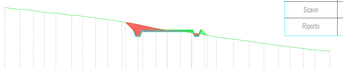

DISTANZE PARZIALI TERRENO	0.52 0.52 0.53 0.54 0.60 0.52 0.62 0.64 0.57 0.72 0.75 0.59 0.72 1.25 0.55 0.55 0.77 1.34 0.61 0.53 0.54
QUOTE TERRENO	910.93 910.75 910.75 910.60 910.41 910.26 910.18 910.13 910.00 909.70 909.60 909.55 909.50 909.20 908.90 908.70 908.60 908.55 908.50 908.46 908.36 908.34 907.88 907.85 907.77 907.71 907.41 907.33 907.25 907.17 907.07 906.90 906.85
QUOTE PROGETTO	909.55 908.36 908.86 908.86 908.86 908.36 908.36 908.36
DISTANZE PARZIALI PROGETTO	0.20 0.20 2.25 2.25 0.20 0.20

Materiali in progressiva 0+60.00

Nome materiale	Area	Volume
Scavo	1.31	42.60
Riporto	0.53	30.45

Tracciato - FO03
Sez. 4
Progr.: 0+090.00
Scala : 1:200
Q.Rif. : 910.00

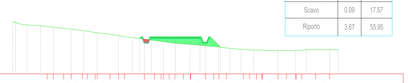

DISTANZE PARZIALI TERRENO	0.86 0.96 0.69 0.52 0.75 1.19 0.55 0.94 0.62 0.54 0.63 1.38 0.74 0.70 0.57 0.51 1.45 0.95 0.95 1.30
QUOTE TERRENO	914.83 914.54 914.44 914.31 914.20 914.13 913.94 913.80 913.65 913.54 913.44 913.08 912.86 912.80 912.78 912.73 912.53 912.40 912.30 912.22 912.22 912.19 912.16 912.17 912.22 912.24 912.24 912.23
QUOTE PROGETTO	912.36 913.44 913.44 912.34 912.47
DISTANZE PARZIALI PROGETTO	0.20 0.20 2.25 2.25 0.20 0.20 0.95

Materiali in progressiva 0+90.00

Nome materiale	Area	Volume
Scavo	0.09	17.57
Riporto	3.67	55.95

Tracciato - FO03
Sez. 8
Progr.: 0+216.14
Scala : 1:200
Q.Rif. : 930.00



DISTANZE PARZIALI TERRENO	0.52 0.86 0.51 1.08 0.51 0.79 0.61 0.95 0.66 0.76 0.59 0.58 1.38 0.51 0.95
QUOTE TERRENO	931.31 931.28 931.25 931.19 931.14 931.11 931.09 931.04 931.03 930.99 930.95 930.89 930.85 930.80 930.75 930.71 930.65 930.61 930.55 930.51 930.49 930.47 930.45 930.40 930.38 930.36 930.31 930.29 930.23
QUOTE PROGETTO	930.92 930.95 930.95 930.92 930.92 930.92
DISTANZE PARZIALI PROGETTO	1.08 1.88

Materiali in progressiva 2+16.14

Nome materiale	Area	Volume
Scavo	0.24	16.99
Riporto	1.27	16.14

Tracciato - FO03
Sez. 6
Progr.: 0+150.00
Scala : 1:200
Q.Rif. : 920.00

DISTANZE PARZIALI TERRENO	1.29 0.98 0.95 0.95 0.66 0.80 0.60 0.69 0.77 1.19 0.70 1.29 1.11
QUOTE TERRENO	924.26 924.19 924.13 924.08 924.04 924.05 924.05 923.97 923.96 923.95 923.94 923.90 923.90 923.44 923.38 923.32 923.23 923.19 923.15 923.11 923.07 923.00 922.95 922.93 922.88 922.84 922.83 922.85 922.85 922.85
QUOTE PROGETTO	923.11 923.05 923.05 923.05 923.15 923.15 923.05
DISTANZE PARZIALI PROGETTO	0.20 0.20 2.25 2.25 0.20 0.20

Materiali in progressiva 1+50.00

Nome materiale	Area	Volume
Scavo	0.15	5.07
Riporto	1.93	57.05

Tracciato - FO03
Sez. 7
Progr.: 0+180.00
Scala : 1:200
Q.Rif. : 920.00

DISTANZE PARZIALI TERRENO	0.74 1.84 0.50 0.54 2.14 0.79 0.69 0.67 0.51 0.96 0.98 0.98
QUOTE TERRENO	927.91 927.88 927.86 927.83 927.82 927.80 927.74 927.72 927.69 927.66 927.64 927.61 927.60 927.57 927.54 927.53 927.51 927.49 927.48 927.47 927.45 927.43 927.43 927.33 927.29 927.19 927.14
QUOTE PROGETTO	927.58 927.95 927.58 927.95 927.58 927.95
DISTANZE PARZIALI PROGETTO	0.20 0.20 2.25 2.25 0.20 0.20

Materiali in progressiva 1+80.00

Nome materiale	Area	Volume
Scavo	0.74	12.16
Riporto	0.00	20.14

Tracciato - FO03
Sez. 9
Progr.: 0+240.00
Scala : 1:200
Q.Rif. : 930.00

DISTANZE PARZIALI TERRENO	0.73 0.88 1.53 0.99 0.64 0.80 0.59 0.53 0.70 0.54 0.87 0.64
QUOTE TERRENO	933.49 933.36 933.31 933.25 933.22 933.20 933.13 933.05 933.02 932.99 932.94 932.89 932.86 932.78 932.70 932.67 932.67 932.59 932.53 932.50 932.44 932.40 932.31 932.26 932.20 932.15 932.09 932.05 932.01
QUOTE PROGETTO	933.00 933.27 933.27 933.27 933.27 932.50
DISTANZE PARZIALI PROGETTO	0.20 0.20 2.25 5.42 0.20 0.20 0.77

Materiali in progressiva 2+40.00

Nome materiale	Area	Volume
Scavo	0.08	3.61
Riporto	4.62	86.13

Tracciato - FO03
Sez. 10
Progr.: 0+263.50
Scala : 1:200
Q.Rif. : 930.00

DISTANZE PARZIALI TERRENO	1.01 1.02 0.66 1.88 2.58 0.98 0.61 0.63 0.59 0.53 0.51 0.56
QUOTE TERRENO	936.14 935.13 935.67 935.64 935.62 935.59 935.55 935.51 935.48 935.41 935.40 935.34 935.06 935.02 935.00 935.31 935.27 935.25 935.24 935.25 935.56 935.56 935.56 935.56 935.18 935.18 935.18 935.15 935.12 935.23 935.23 935.23 935.23 935.30 935.40 935.40 934.87 934.86 934.85 934.84 934.81 934.75 934.74 934.73 934.72 934.71 934.68 934.63 934.61 934.55 934.51 934.50
QUOTE PROGETTO	936.30 935.40 935.51 935.54 935.53 935.51 934.55
DISTANZE PARZIALI PROGETTO	1.12 1.13 0.98 0.60 1.27 0.68 1.29 3.36 3.18 1.37 0.82 0.51 0.50

Materiali in progressiva 4+16.20

Nome materiale	Area	Volume
Scavo	0.12	2.29
Riporto	8.79	154.90

Tracciato - FO03
Sez. 11
Progr.: 0+277.71
Scala : 1:200
Q.Rif. : 930.00

DISTANZE PARZIALI TERRENO	0.94 0.55 0.59 0.51 0.53 0.60 0.55 0.55
QUOTE TERRENO	937.14 937.12 937.09 937.05 937.00 936.97 936.95 936.94 936.94 936.93 936.93 936.93 936.93 936.92 936.91 936.89 936.87 936.78 936.75 936.72 936.71 936.69 936.68 936.66 936.56 936.55 936.45 936.44 936.43 936.40 936.37 936.34 936.33 936.32 936.31 936.31
QUOTE PROGETTO	936.88 936.96 936.96 936.96 936.95 936.95
DISTANZE PARZIALI PROGETTO	0.20 0.20 2.25 2.25 0.20 0.20

Materiali in progressiva 2+77.71

Nome materiale	Area	Volume
Scavo	0.28	2.80
Riporto	0.97	60.13

Tracciato - FO03
Sez. 12
Progr.: 0+300.00
Scala : 1:200
Q.Rif. : 930.00

DISTANZE PARZIALI TERRENO	1.21 1.06 0.59 0.60 0.88 0.55 0.54 0.67
QUOTE TERRENO	939.73 939.70 939.64 939.63 939.54 939.52 939.48 939.47 939.46 939.44 939.42 939.41 939.39 939.38 939.33 939.32 939.29 939.28 939.23 939.21 939.17 939.17 939.15 939.13 939.12 939.04 938.93 938.92 938.90 938.89 938.87 938.86 938.85 938.85 938.85
QUOTE PROGETTO	939.44 939.44 939.44 939.42 939.42
DISTANZE PARZIALI PROGETTO	0.20 0.20 2.25 2.25 0.20 0.20

Materiali in progressiva 3+00.00

Nome materiale	Area	Volume
Scavo	0.30	6.54
Riporto	0.84	20.15

Tracciato - FO03
Sez. 13
Progr.: 0+330.00
Scala : 1:200
Q.Rif. : 940.00

DISTANZE PARZIALI TERRENO	0.65 0.65 0.70 0.54 0.50 0.61 0.64 0.71 0.55 0.56 0.66 0.68 0.62 0.52 0.66
QUOTE TERRENO	943.02 942.95 942.90 942.85 942.77 942.68 942.64 942.60 942.55 942.53 942.49 942.45 942.43 942.39 942.34 942.29 942.24 942.20 942.14 942.09 942.05 942.00 941.98 941.95 941.94 941.94 941.94 941.94 941.94 941.94 941.94 941.94 941.94 941.94 941.96
QUOTE PROGETTO	942.48 943.26 943.76 943.76 943.26 941.99
DISTANZE PARZIALI PROGETTO	1.28 0.20 0.20 2.25 2.25 0.20 0.20 1.77

Materiali in progressiva 3+30.00

Nome materiale	Area	Volume
Scavo	0.00	3.03
Riporto	11.53	154.70

Tracciato - FO03
Sez. 14
Progr.: 0+360.00
Scala : 1:200
Q.Rif. : 940.00

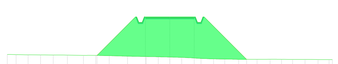

DISTANZE PARZIALI TERRENO	0.59 0.89 0.60 0.61 1.44 0.73 1.00 0.94 1.56 0.88 0.87 0.88 0.90 0.53
QUOTE TERRENO	946.69 946.67 946.65 946.64 946.62 946.60 946.57 946.54 946.53 946.50 946.49 946.47 946.45 946.44 946.43 946.42 946.39 946.38 946.37 946.35 946.34 946.33 946.32 946.31 946.30 946.29 946.28 946.27 946.26 946.25 946.24 946.23 946.23 946.22 946.21
QUOTE PROGETTO	946.60 946.66 946.16 946.16 946.66 946.23
DISTANZE PARZIALI PROGETTO	3.56 0.20 0.20 2.25 2.25 0.20 0.20 3.93

Materiali in progressiva 3+60.00

Nome materiale	Area	Volume
Scavo	0.00	0.00
Riporto	37.16	693.93

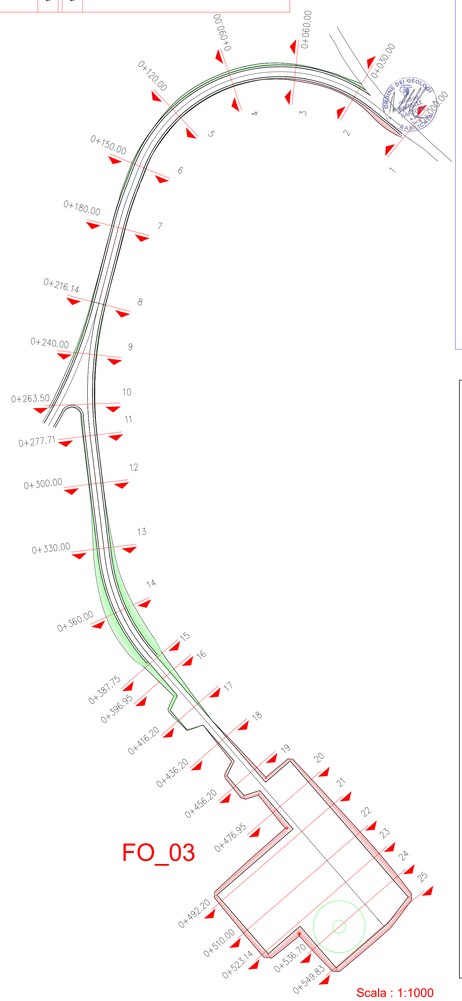

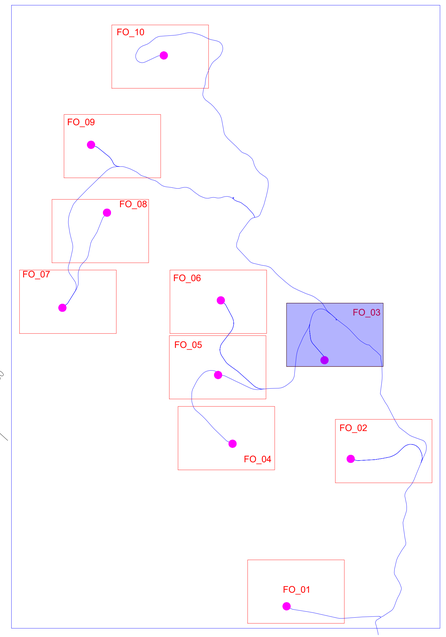

Regione Umbria | Provincia di Perugia | Comune di Foligno

Committente:

RWE

RWE RENEWABLES ITALIA S.R.L.
via Andrea Doria, 41G - 00192 Roma
P.IVA/C.F. 06400370968
PEC: rwerenewablesitaliasrl@legalmail.it

Titolo del Progetto:

PROGETTO PER LA REALIZZAZIONE DI UN PARCO EOLICO DELLA POTENZADI 72 MW DENOMINATO "MONTE BURANO" E UBICATO NEL COMUNE DI FOLIGNO (PG)

Documento: PROGETTO DEFINITIVO OPERE CIVILI

N° Documento: PEFO - 31.03

ID PROGETTO:	DISCIPLINA:	TIPOLOGIA:	FORMATO:
PEFO		D	

Elaborato:

PLANIMETRIA E PROFILI DI VIABILITA' DI ACCESSO IN FASE DI ESERCIZIO E DI MONTAGGIO E PIAZZOLA DI MONTAGGIO - FO3

FOGLIO:	SCALA: 1:200 / 1:1000	Nome file: PEFO - 31.03_VIAB_ACCESSO_PIAZZOLA_FO03

Progettazione:

EGM PROJECT S.R.L.
VIA VERRASTRO 15/A
85100- POTENZA (PZ)
P.IVA 02094310766
REA PZ-206983

Progettista:

Ing. Carmen Martone
Iscr. n.1872
Ordine Ingegneri Potenza
C.F MRTCMN73D56H703E

Geol. Raffaele Nardone
Iscr. n. 243
Ordine Geologi Basilicata
C.F NRDRFL71H04A509H

Rev:	Data Revisione	Descrizione Revisione	Redatto	Controllato	Approvato

Tracciato - FO03
Sez. 25
Progr.: 0+549.83
Scala : 1:200
Q.Rif. : 950.00

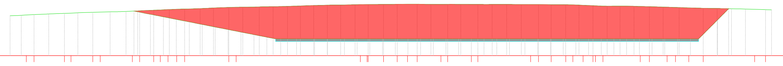

Materiali in progressiva 5+49.83		
Nome materiale	Area	Volume
Scavo	105.66	1720.83
Riporto	0.00	0.00

DISTANZE PARZIALI TERRENO	0.61 0.51 0.58 0.57 0.51 0.51 0.62 0.58 0.53 0.21 0.81 0.77 0.54 0.51 0.61 1.00 0.56 0.77 0.59 0.72 0.66 0.66 1.13 0.86
QUOTE TERRENO	953.14 953.16 953.23 953.28 953.31 953.37 953.39 953.43 953.45 953.46 953.51 953.53 953.60 953.63 953.68 953.72 953.74 953.77 953.80 953.82 953.83 953.85 953.86 953.87 953.90 953.90 953.91 953.93 953.96 953.98 953.99 954.00 954.01 954.03 954.04 954.05 954.05 954.05 954.04 954.04 954.04 954.03 954.03 954.03 954.03 954.03 954.03 954.02 954.01 954.01 954.00 954.00 954.03 954.03 954.03 954.03 954.03 954.03