LIVELLETTE

L=24.74m i=9.56% Δh=2.37m	L=26.57m i=8.62% Δh=2.29m	L=2.10m i=11.68% Δh=0.25m	L=49.50m i=7.04% Δh=3.48m	L=47.34m i=1.65% Δh=0.78m	L=27.19m i=-3.31% Δh=-0.90m	L=43.12m i=-2.06% Δh=-0.89m	L=16.94m i=2.54% Δh=0.43m	L=61.06m i=7.19% Δh=4.39m	L=136.04m i=12.12% Δh=16.49m	L=73.19m i=12.49% Δh=9.14m	L=60.76m i=15.62% Δh=9.49m

L=163.50m i=0.00% Δh=0.00m

Profilo altimetrico FO_05
Scala : 1:1000
Q.Rif. : 930.00

NUMERO SEZIONE	DISTANZE PROGRESSIVE	QUOTE TERRENO	QUOTE PROGETTO	SCOSTAMENTO ALTIMETRICO
1	0+051.31	934.74	935.56	0.82
2	0+060.11	935.59	936.53	0.95
3	0+090.00	938.34	938.83	0.49
4	0+120.00	940.74	940.94	0.20
5	0+150.00	942.24	942.03	−0.22
6	0+180.00	942.76	942.52	−0.24
7	0+210.00	942.68	942.67	−0.01
8	0+240.00	942.26	941.83	−0.42
9	0+270.00	940.79	940.93	0.14
10	0+300.00	938.64	940.31	1.66
11	0+330.00	937.06	939.81	2.75
12	0+360.00	937.79	940.29	2.50
13	0+390.00	939.87	941.43	1.57
14	0+420.00	942.04	943.53	1.50
15	0+450.00	944.82	945.69	0.87
16	0+480.00	948.49	948.06	−0.43
17	0+510.00	950.90	951.29	0.39
18	0+540.00	954.09	954.93	0.84
19	0+570.00	957.95	958.56	0.62
20	0+600.00	961.77	962.20	0.42
21	0+630.00	965.11	965.83	0.72
22	0+660.00	969.04	969.48	0.44
23	0+677.35	971.57	971.62	0.05
24	0+696.42	974.31	973.99	−0.32
25	0+719.68	977.31	976.90	−0.41
26	0+737.93	979.39	979.18	−0.22
27	0+745.30	980.21	980.10	−0.11
28	0+780.00	984.48	984.52	0.03
29	0+810.00	988.54	988.87	0.33
30	0+840.00	992.33	993.55	1.22
31	0+870.00	995.80	998.24	2.44
32	0+900.00	998.47	1001.75	3.28
33	0+920.06	1000.02	1002.51	2.49
34	0+932.26	1000.89	1002.52	1.63
35	0+951.57	1002.10	1002.52	0.42
36	0+971.57	1003.03	1002.52	−0.51
37	0+991.57	1003.58	1002.52	−1.07
38	1+012.32	1003.95	1002.52	−1.43
39	1+027.57	1004.13	1002.52	−1.61
40	1+042.07	1004.25	1002.52	−1.73
41	1+050.00	1004.40	1002.52	−1.88
42	1+072.07	1003.67	1002.52	−1.15
43	1+078.57	1003.40	1002.52	−0.89
44	1+085.12	1003.05	1002.52	−0.53

Tracciato - FO05
Sez. 1
Progr.: 0+051.31
Scala : 1:200
Q.Rif. : 930.00

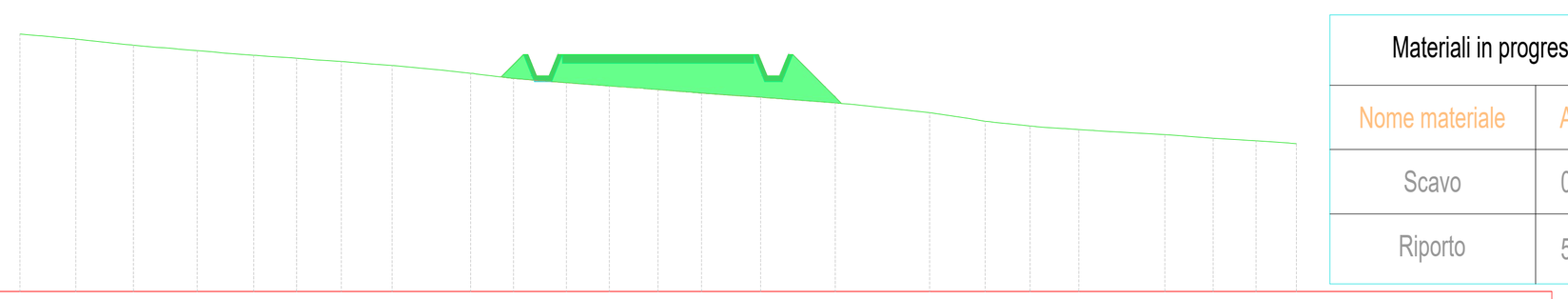

Materiali in progressiva 0+51.31		
Nome materiale	Area	Volume
Scavo	0.00	0.00
Riporto	5.45	0.00

DISTANZE PARZIALI TERRENO	0.53 1.17 0.55 0.67 0.54 0.51 1.16 0.67 0.57 0.55 0.82 0.57 1.21 1.81 0.91 1.51 0.56
QUOTE TERRENO	936.04 936.00 935.93 935.78 935.70 935.65 935.60 935.52 935.47 935.44 935.40 935.35 935.31 935.20 935.07 935.00 934.95 934.88 934.82 934.79 934.74 934.69 934.60 934.56 934.52 934.43 934.20 934.06 933.97 933.88 933.83 933.78 933.69 933.64 933.60 933.56 933.52 933.49
QUOTE PROGETTO	935.04 935.06 935.56 935.56 935.56 935.06 934.41
DISTANZE PARZIALI PROGETTO	0.52 0.20 0.20 2.25 2.25 0.20 0.20 1.15

Tracciato - FO05
Sez. 2
Progr.: 0+060.11
Scala : 1:200
Q.Rif. : 930.00

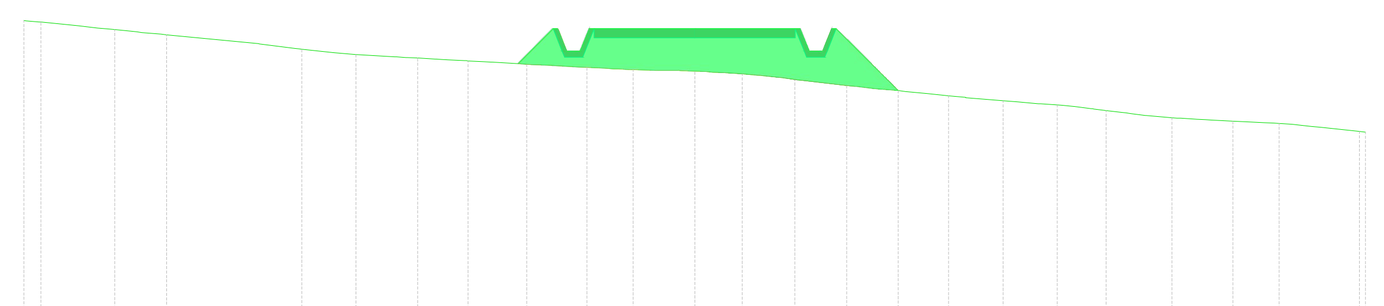

Materiali in progressiva 0+60.11		
Nome materiale	Area	Volume
Scavo	0.00	0.00
Riporto	6.89	54.19

DISTANZE PARZIALI TERRENO	0.84 2.04 0.80 0.71 0.87 0.72 0.70 0.51 0.92 0.53 0.83 0.57 0.87
QUOTE TERRENO	936.72 936.69 936.60 936.52 936.46 936.40 936.20 936.08 935.96 935.91 935.88 935.85 935.82 935.79 935.75 935.72 935.68 935.65 935.62 935.61 935.59 935.55 935.50 935.44 935.37 935.27 935.20 935.15 935.09 935.00 934.92 934.86 934.82 934.75 934.67 934.60 934.55 934.51 934.47 934.44 934.40 934.34 934.24 934.23
QUOTE PROGETTO	935.76 936.03 936.53 936.53 936.53 936.03 935.48
DISTANZE PARZIALI PROGETTO	0.74 0.19 0.19 2.15 2.15 0.19 0.19 1.31

Tracciato - FO05
Sez. 3
Progr.: 0+090.00
Scala : 1:200
Q.Rif. : 930.00

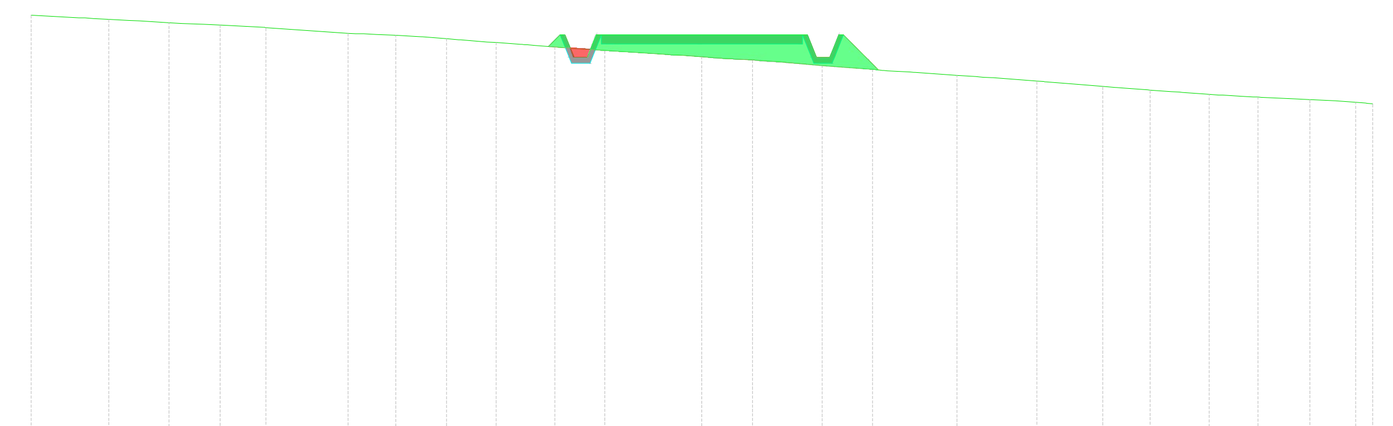

Materiali in progressiva 0+90.00		
Nome materiale	Area	Volume
Scavo	0.07	0.71
Riporto	3.00	143.88

DISTANZE PARZIALI TERRENO	1.07 0.66 0.98 1.85 0.55 0.55 0.70 1.29 0.58 0.54 0.59 0.94 0.98 0.54 0.74 0.60 0.75
QUOTE TERRENO	939.27 939.21 939.18 939.14 939.09 939.05 939.00 938.86 938.82 938.79 938.72 938.66 938.61 938.57 938.53 938.48 938.38 938.34 938.30 938.27 938.23 938.15 938.11 938.06 938.01 937.93 937.89 937.80 937.74 937.68 937.64 937.60 937.55 937.50 937.46 937.40 937.37 937.32 937.30
QUOTE PROGETTO	938.58 938.33 938.83 938.83 938.83 938.33 938.05
DISTANZE PARZIALI PROGETTO	0.20 0.20 2.25 2.25 0.20 0.20 0.78

Tracciato - FO05
Sez. 4
Progr.: 0+120.00
Scala : 1:200
Q.Rif. : 930.00

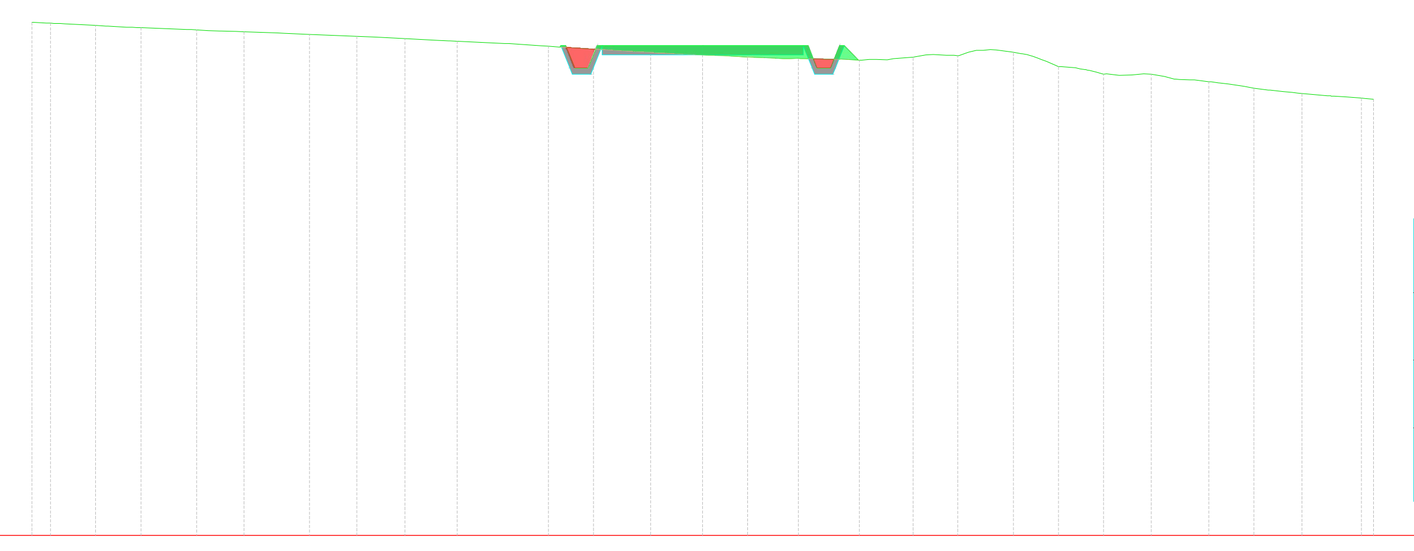

Materiali in progressiva 1+20.00		
Nome materiale	Area	Volume
Scavo	0.29	5.10
Riporto	1.04	58.08

DISTANZE PARZIALI TERRENO	0.69 1.02 0.75 0.57 1.06 0.65 0.78 1.06 0.73 0.53 0.52 0.61 0.55 0.70 0.57
QUOTE TERRENO	941.47 941.44 941.38 941.35 941.30 941.28 941.26 941.22 941.20 941.14 941.11 941.05 941.00 940.92 940.87 940.83 940.79 940.74 940.70 940.67 940.66 940.64 940.63 940.63 940.69 940.73 940.84 940.80 940.67 940.48 940.41 940.29 940.32 940.20 940.15 940.04 939.96 939.90 939.83 939.78 939.75
QUOTE PROGETTO	940.32 940.44 940.94 940.94 940.94 940.44 940.63
DISTANZE PARZIALI PROGETTO	0.20 0.20 2.25 2.25 0.20 0.20

Tracciato - FO05
Sez. 5
Progr.: 0+150.00
Scala : 1:200
Q.Rif. : 940.00

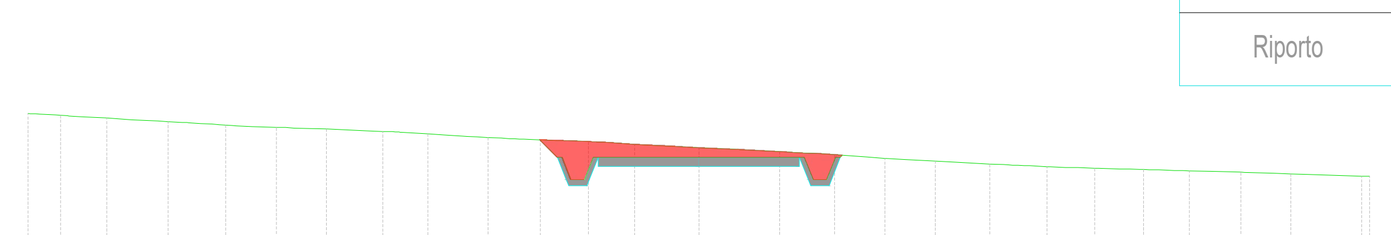

Materiali in progressiva 1+50.00		
Nome materiale	Area	Volume
Scavo	1.96	30.18
Riporto	0.00	10.42

DISTANZE PARZIALI TERRENO	0.57 0.55 0.60 0.87 0.59 0.55 0.82 0.84 0.88 0.71 0.67 0.75 0.67 0.64 1.27
QUOTE TERRENO	943.00 943.01 942.97 942.94 942.90 942.87 942.84 942.80 942.77 942.73 942.70 942.68 942.66 942.62 942.59 942.55 942.50 942.47 942.44 942.42 942.40 942.36 942.32 942.28 942.24 942.20 942.15 942.12 942.08 942.03 941.98 941.94 941.88 941.85 941.82 941.80 941.79 941.77 941.75 941.74 941.71 941.70 941.67 941.65 941.60 941.63
QUOTE PROGETTO	942.42 941.53 942.03 942.03 942.03 941.53 942.07
DISTANZE PARZIALI PROGETTO	0.39 0.20 0.20 2.25 2.25 0.20 0.20

Tracciato - FO05
Sez. 6
Progr.: 0+180.00
Scala : 1:200
Q.Rif. : 940.00

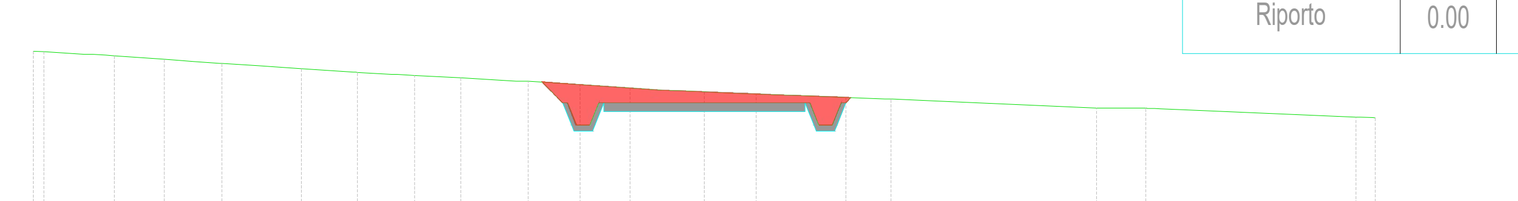

Materiali in progressiva 1+80.00		
Nome materiale	Area	Volume
Scavo	2.20	62.40
Riporto	0.00	0.00

DISTANZE PARZIALI TERRENO	0.89 1.12 0.60 0.81 0.97 1.17 0.76 1.03 1.24 1.16 1.12 0.72 0.59 0.66 1.22 0.87 0.92 3.66 3.95
QUOTE TERRENO	943.67 943.66 943.60 943.57 943.49 943.44 943.40 943.34 943.28 943.20 943.15 943.13 943.07 943.00 942.92 942.85 942.78 942.76 942.71 942.68 942.64 942.60 942.56 942.40 942.40 942.40 942.36 942.20 942.18
QUOTE PROGETTO	942.98 942.02 942.52 942.52 942.52 942.02 942.63
DISTANZE PARZIALI PROGETTO	0.46 0.20 0.20 2.25 2.25 0.20 0.20

Tracciato - FO05
Sez. 7
Progr.: 0+210.00
Scala : 1:200
Q.Rif. : 940.00

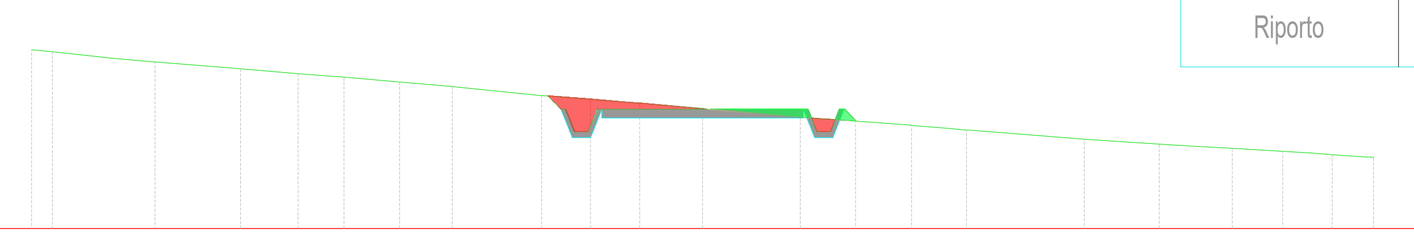

Materiali in progressiva 2+10.00		
Nome materiale	Area	Volume
Scavo	0.85	44.24
Riporto	0.30	3.00

DISTANZE PARZIALI TERRENO	1.40 0.89 1.61 1.28 0.89 1.24 0.90 1.74 0.91 0.86 1.40 0.81 1.26 0.89 0.91 0.75 0.85 1.71 0.76 0.92 0.80 0.84 0.70 0.75
QUOTE TERRENO	944.00 943.95 943.80 943.73 943.57 943.46 943.39 943.28 943.17 942.96 942.89 942.80 942.68 942.60 942.49 942.40 942.31 942.24 942.20 942.13 942.00 941.95 941.89 941.85 941.80 941.75 941.68 941.60 941.59
QUOTE PROGETTO	942.96 942.17 942.67 942.67 942.67 942.17 942.40
DISTANZE PARZIALI PROGETTO	0.20 0.20 2.25 2.25 0.20 0.20

Tracciato - FO05
Sez. 8
Progr.: 0+240.00
Scala : 1:200
Q.Rif. : 940.00

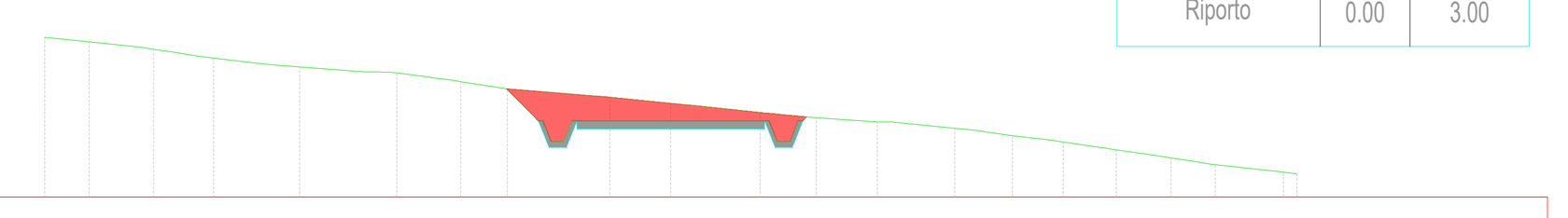

Materiali in progressiva 2+40.00		
Nome materiale	Area	Volume
Scavo	3.40	59.63
Riporto	0.00	3.00

DISTANZE PARZIALI TERRENO	0.74 0.58 0.64 0.58 1.14 0.56 1.55 0.73 1.10 2.12 1.46 1.58 0.79 1.46 1.43 0.59 0.68 0.87 0.94 0.84 0.80
QUOTE TERRENO	943.84 943.80 943.72 943.67 943.55 943.46 943.34 943.20 943.13 943.00 942.98 942.85 942.77 942.60 942.40 942.26 942.20 942.03 941.98 941.90 941.81 941.66 941.60 941.48 941.40 941.33 941.20 941.00 940.91 940.80 940.69 940.60 940.56
QUOTE PROGETTO	942.60 941.33 941.83 941.83 941.83 941.33 941.93
DISTANZE PARZIALI PROGETTO	0.77 0.20 0.20 2.25 2.25 0.20 0.20

Tracciato - FO05
Sez. 9
Progr.: 0+270.00
Scala : 1:200
Q.Rif. : 930.00

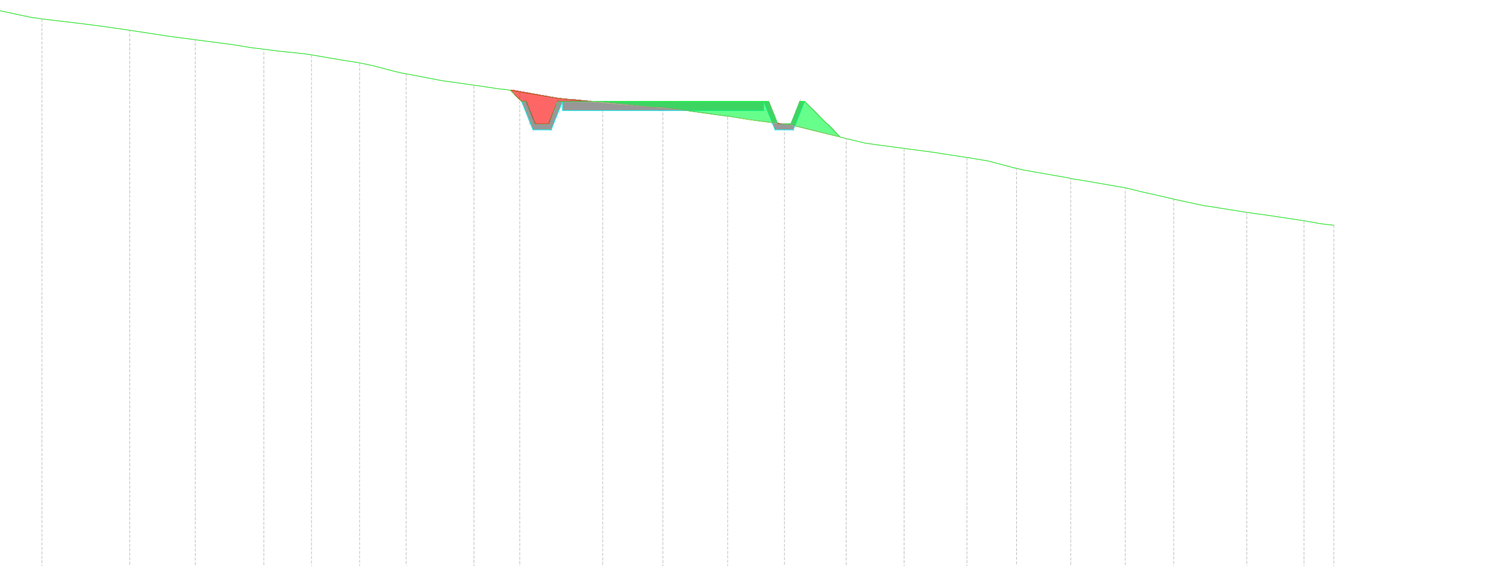

Materiali in progressiva 2+70.00		
Nome materiale	Area	Volume
Scavo	0.42	50.11
Riporto	1.22	12.22

DISTANZE PARZIALI TERRENO	0.91 0.99 0.53 0.61 0.65 0.84 0.58 0.54 0.79 0.72 0.87 1.15 0.64 0.80 0.55 0.69 0.63 0.77 0.64 1.06 1.03 0.49 0.70 0.85 0.90
QUOTE TERRENO	943.00 942.78 942.60 942.52 942.40 942.31 942.14 942.06 941.96 941.87 941.73 941.55 941.40 941.30 941.22 941.14 940.97 940.91 940.79 940.71 940.60 940.49 940.42 940.20 940.00 939.89 939.80 939.68 939.44 939.21 939.00 938.80 938.60 938.45 938.27 938.17
QUOTE PROGETTO	941.18 940.43 940.93 940.93 940.93 940.43 940.14
DISTANZE PARZIALI PROGETTO	0.20 0.20 2.25 2.25 0.20 0.20 0.79

Tracciato - FO05
Sez. 10
Progr.: 0+300.00
Scala : 1:200
Q.Rif. : 930.00

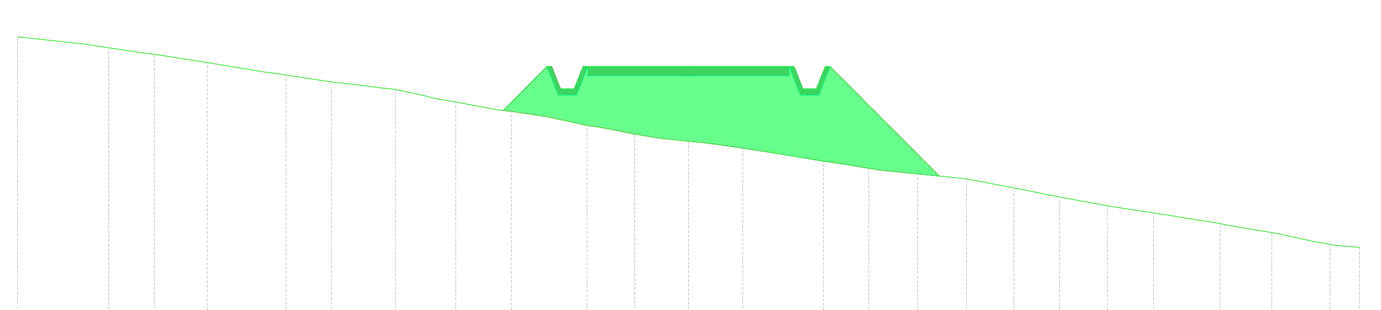

Materiali in progressiva 3+00.00		
Nome materiale	Area	Volume
Scavo	0.00	4.16
Riporto	13.15	183.84

DISTANZE PARZIALI TERRENO	1.18 0.91 1.19 0.92 0.79 0.53 0.59 0.62 0.63 0.74 0.92 0.64 0.61 0.59 0.59 0.99 0.55 0.85 1.10 0.75 0.80 0.67 0.68 0.54 0.98 0.52
QUOTE TERRENO	940.98 940.81 940.73 940.59 940.40 940.20 940.12 939.97 939.91 939.80 939.66 939.52 939.40 939.31 939.19 938.93 938.80 938.70 938.64 938.58 938.49 938.40 938.20 938.04 937.91 937.80 937.66 937.53 937.40 937.20 937.04 936.89 936.80 936.60 936.48 936.34 936.27
QUOTE PROGETTO	939.33 939.81 940.31 940.31 940.31 939.81 937.86
DISTANZE PARZIALI PROGETTO	0.98 0.20 0.20 2.25 2.25 0.20 0.20 2.45

Tracciato - FO05
Sez. 11
Progr.: 0+330.00
Scala : 1:200
Q.Rif. : 930.00

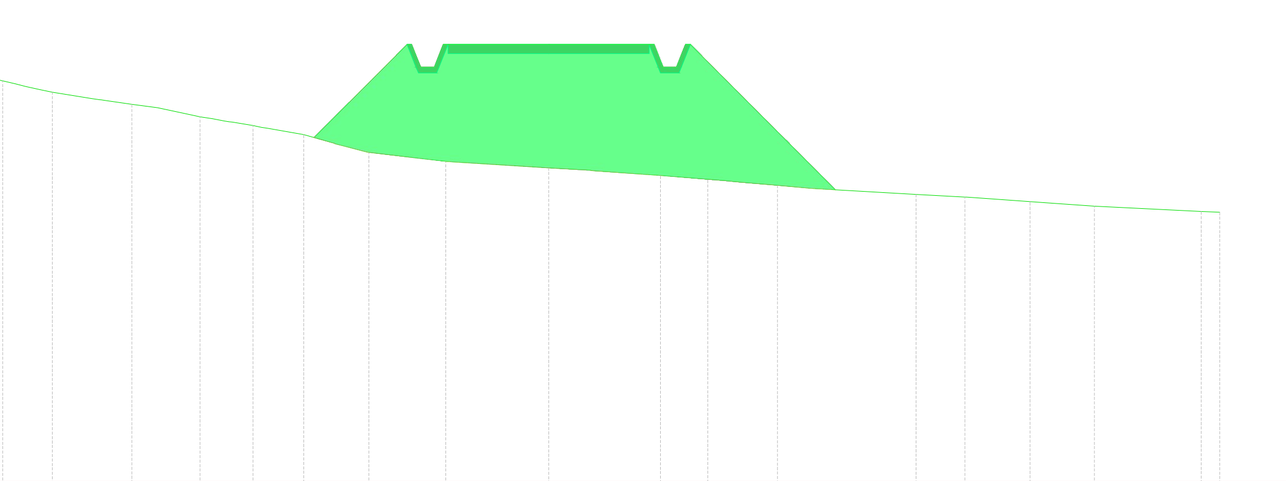

Materiali in progressiva 3+30.00		
Nome materiale	Area	Volume
Scavo	0.00	0.00
Riporto	24.48	555.69

DISTANZE PARZIALI TERRENO	0.59 0.71 0.58 0.89 0.58 0.58 0.64 0.82 0.69 0.71 1.67 2.30 0.79 1.56 1.06 0.80 0.75 2.35 1.10 0.59 0.83 0.59 0.85 2.39
QUOTE TERRENO	939.42 939.40 939.31 939.20 939.00 938.88 938.75 938.56 938.48 938.40 938.20 938.08 937.94 937.80 937.60 937.40 937.20 937.06 937.00 936.88 936.80 936.73 936.67 936.60 936.46 936.40 936.36 936.30 936.26 936.20 936.08 936.06
QUOTE PROGETTO	937.73 939.31 939.81 939.81 939.81 939.31 936.57
DISTANZE PARZIALI PROGETTO	2.08 0.20 0.20 2.25 2.25 0.20 0.20 3.24

Tracciato - FO05
Sez. 12
Progr.: 0+360.00
Scala : 1:200
Q.Rif. : 930.00



Materiali in progressiva 3+60.00		
Nome materiale	Area	Volume
Scavo	0.00	0.00
Riporto	21.57	690.18

DISTANZE PARZIALI TERRENO	1.68 0.77 0.82 0.87 0.62 0.52 0.71 0.88 0.86 0.84 0.94 0.65 0.63 0.56 0.65
QUOTE TERRENO	938.76 938.60 938.51 938.45 938.39 938.33 938.29 938.25 938.20 938.15 938.11 938.07 938.04 938.02 937.98 937.96 937.93 937.90 937.86 937.83 937.79 937.77 937.73 937.71 937.68 937.61 937.58 937.53 937.51 937.48 937.45 937.40 937.38 937.35 937.31 937.29 937.26 937.20 937.16 937.15 937.14 937.12
QUOTE PROGETTO	938.04 939.79 940.29 940.29 940.29 939.79 937.51
DISTANZE PARZIALI PROGETTO	2.25 0.20 0.20 2.25 2.25 0.20 0.20 2.78

Tracciato - FO05
Sez. 13
Progr.: 0+390.00
Scala : 1:200
Q.Rif. : 930.00

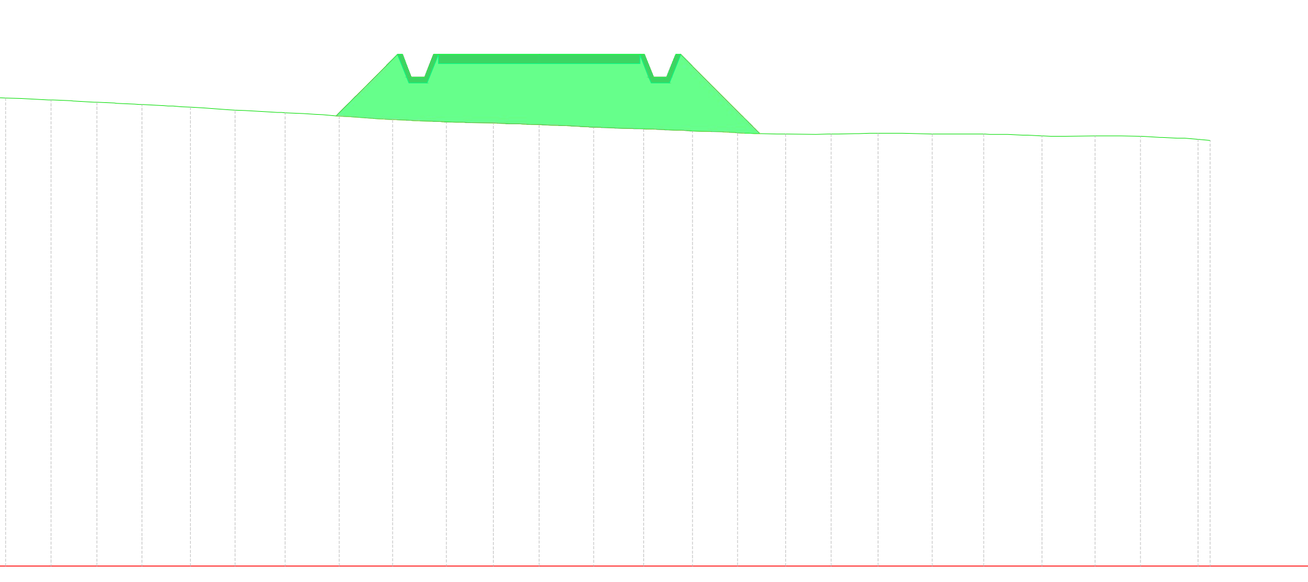

Materiali in progressiva 3+90.00		
Nome materiale	Area	Volume
Scavo	0.00	0.00
Riporto	11.95	495.70

DISTANZE PARZIALI TERRENO	0.69 0.52 0.63 0.57 0.59 0.59 0.61 0.67 0.67 0.74 0.67 0.56
QUOTE TERRENO	940.57 940.56 940.54 940.52 940.51 940.49 940.45 940.40 940.37 940.35 940.30 940.27 940.24 940.18 940.13 940.09 940.05 940.00 939.96 939.93 939.91 939.89 939.87 939.84 939.81 939.78 939.77 939.75 939.72 939.70 939.67 939.66 939.65 939.67 939.67 939.66 939.66 939.65 939.62 939.61 939.62 939.60 939.57 939.52
QUOTE PROGETTO	940.06 940.93 941.43 941.43 941.43 940.93 939.66
DISTANZE PARZIALI PROGETTO	1.37 0.20 0.20 2.25 2.25 0.20 0.20 1.77

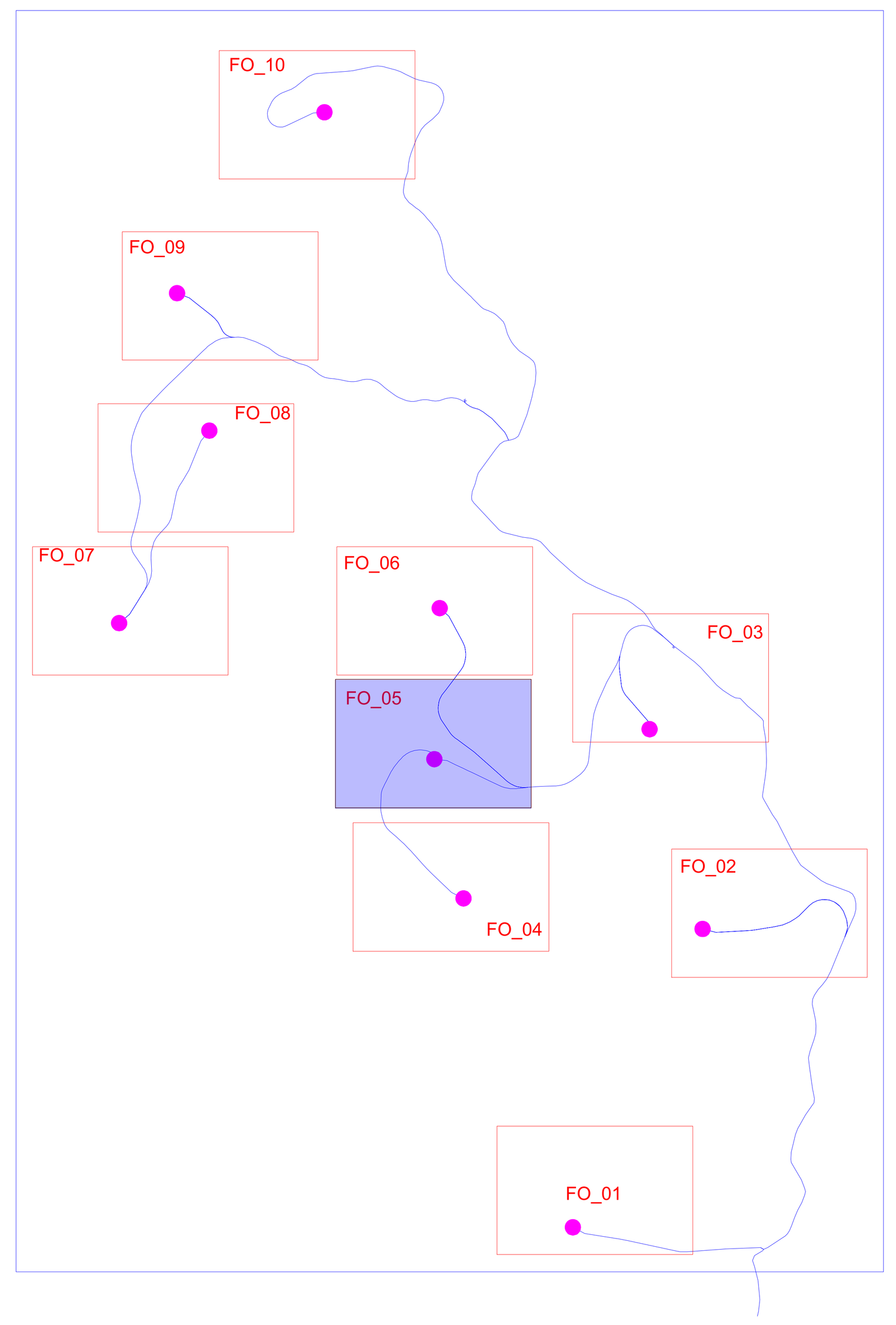

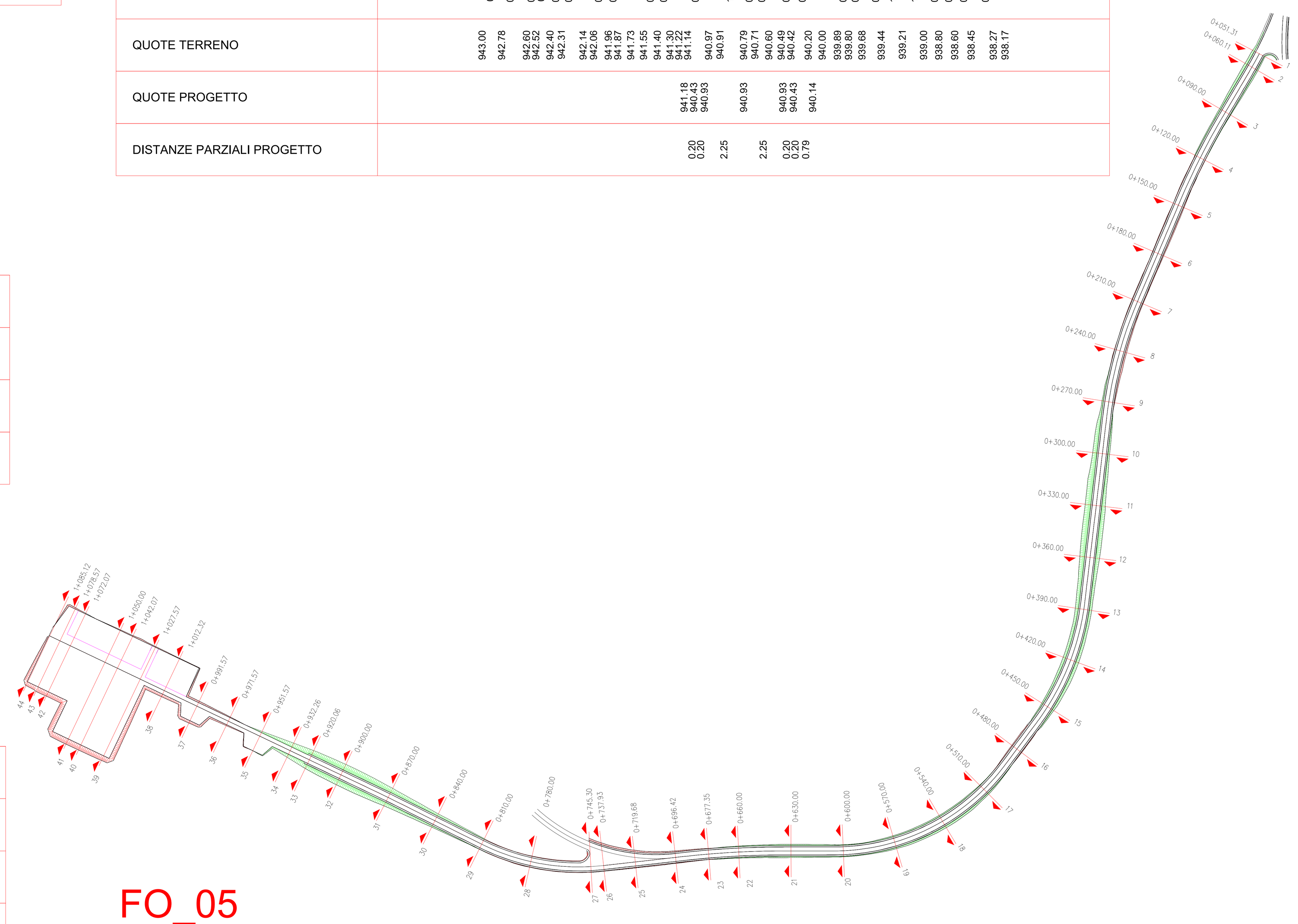

Scala : 1:2000

Regione Umbria
Provincia di Perugia
Comune di Foligno

Committente:
RWE
RWE RENEWABLES ITALIA S.R.L.
via Andrea Doria, 41/G - 00192 Roma
P.IVA/C.F. 06400370968
PEC: rwerenewablesitaliasrl@legalmail.it

Titolo del Progetto:
PROGETTO PER LA REALIZZAZIONE DI UN PARCO EOLICO DELLA POTENZADI 72 MW DENOMINATO "MONTE BURANO" E UBICATO NEL COMUNE DI FOLIGNO (PG)

Documento: PROGETTO DEFINITIVO OPERE CIVILI				N° Documento: PEFO - 31.05			
ID PROGETTO:	PEFO	DISCIPLINA:		TIPOLOGIA:	D	FORMATO:	

Elaborato:
PLANIMETRIA E PROFILI DI VIABILITA' DI ACCESSO IN FASE DI ESERCIZIO E DI MONTAGGIO E PIAZZOLA DI MONTAGGIO - F05

FOGLIO:		SCALA: 1:200 / 1:1000		Nome file:	PEFO - 31.05_VIAB_ACCESSO_PIAZZOLA_F005

Progettazione:
EGM PROJECT
EGM PROJECT S.R.L.
VIA VERRASTRO 15/A
85100- POTENZA (PZ)
P.IVA 02094310766
REA PZ-206983

Progettista:
Ing. Carmen Martone
Iscr. n.1872
Ordine Ingegneri Potenza
C.F MRTCMN73D56H703E

Geol. Raffaele Nardone
Iscr. n. 243
Ordine Geologi Basilicata
C.F NRDRFL71H04A509H

Rev:	Data Revisione	Descrizione Revisione	Redatto	Controllato	Approvato

Tracciato - FO05
Sez. 14
Progr.: 0+420.00
Scala : 1:200
Q.Rif. : 940.00

Materiali in progressiva 4+20.00		
Nome materiale	Area	Volume
Scavo	0.00	0.00
Riporto	11.29	348.46

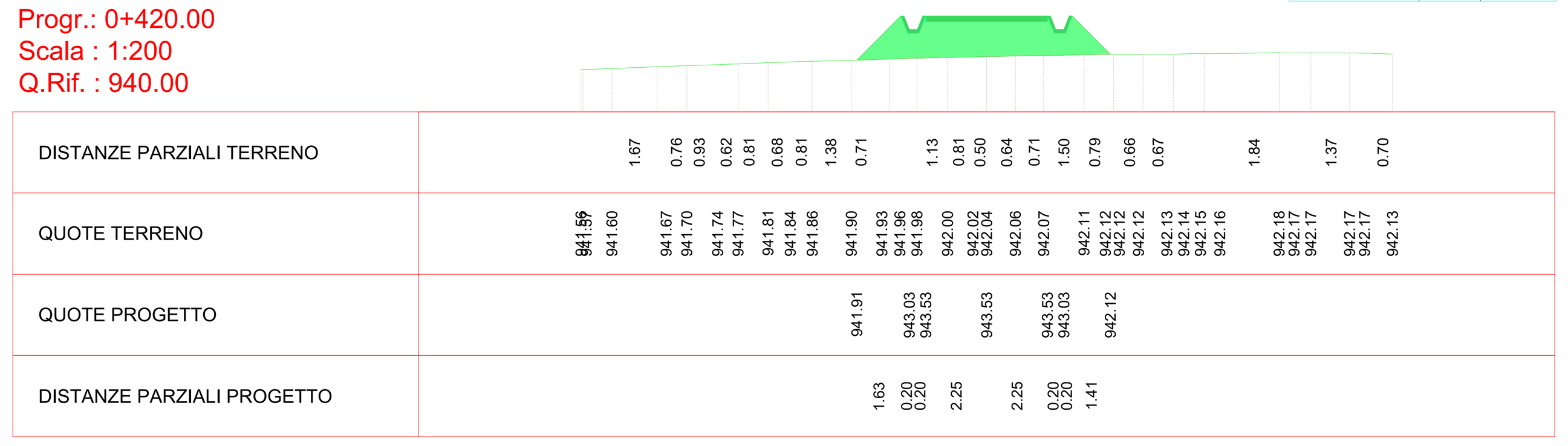

Tracciato - FO05
Sez. 15
Progr.: 0+450.00
Scala : 1:200
Q.Rif. : 940.00

Materiali in progressiva 4+50.00		
Nome materiale	Area	Volume
Scavo	0.00	0.00
Riporto	5.82	252.07

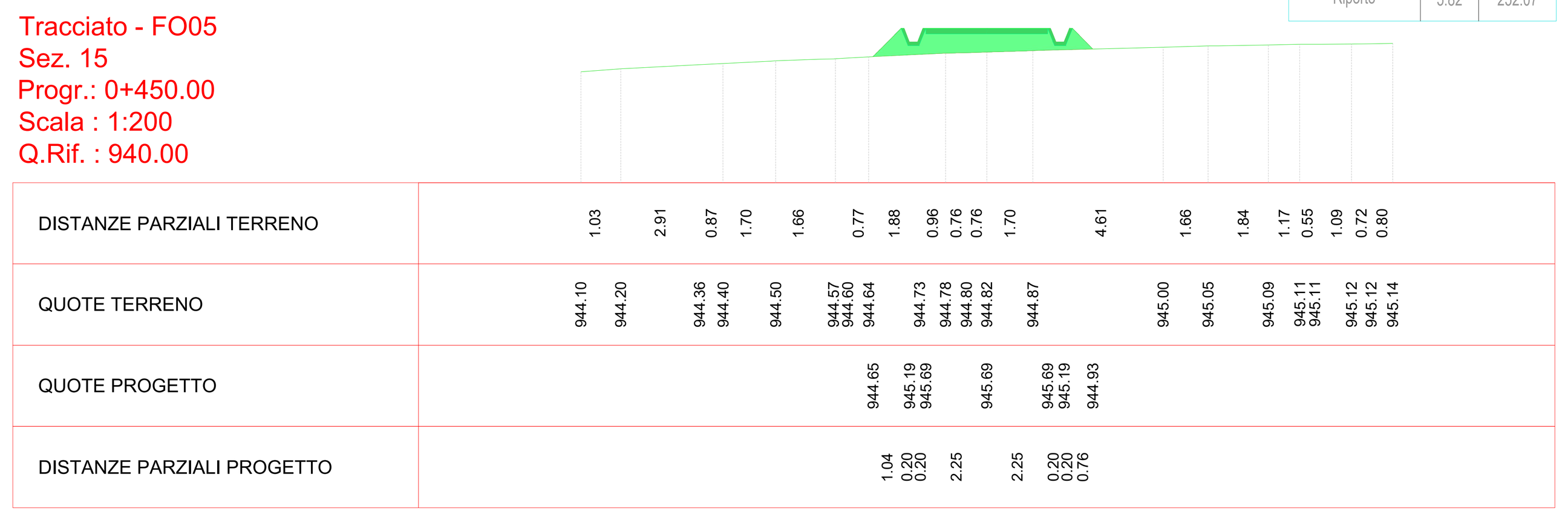

Tracciato - FO05
Sez. 16
Progr.: 0+480.00
Scala : 1:200
Q.Rif. : 940.00

Materiali in progressiva 4+80.00		
Nome materiale	Area	Volume
Scavo	3.21	32.07
Riporto	0.00	58.19

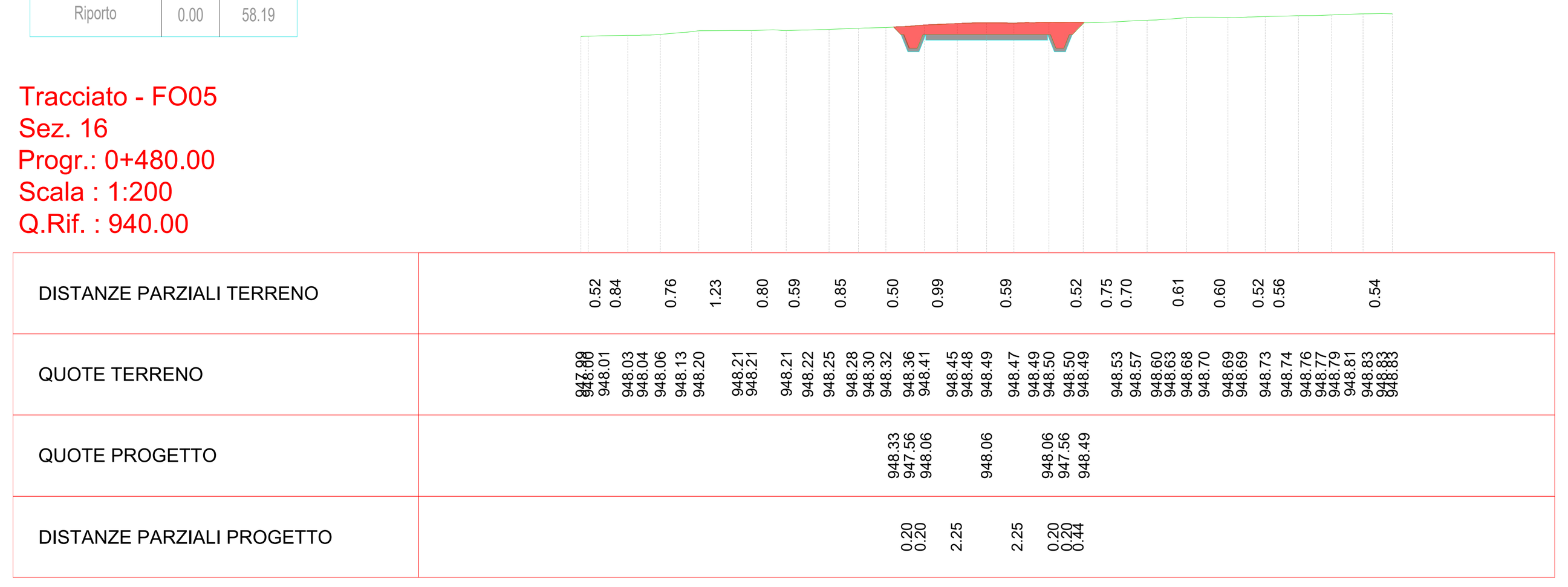

Tracciato - FO05
Sez. 17
Progr.: 0+510.00
Scala : 1:200
Q.Rif. : 940.00

Materiali in progressiva 5+10.00		
Nome materiale	Area	Volume
Scavo	0.10	38.56
Riporto	2.60	26.04

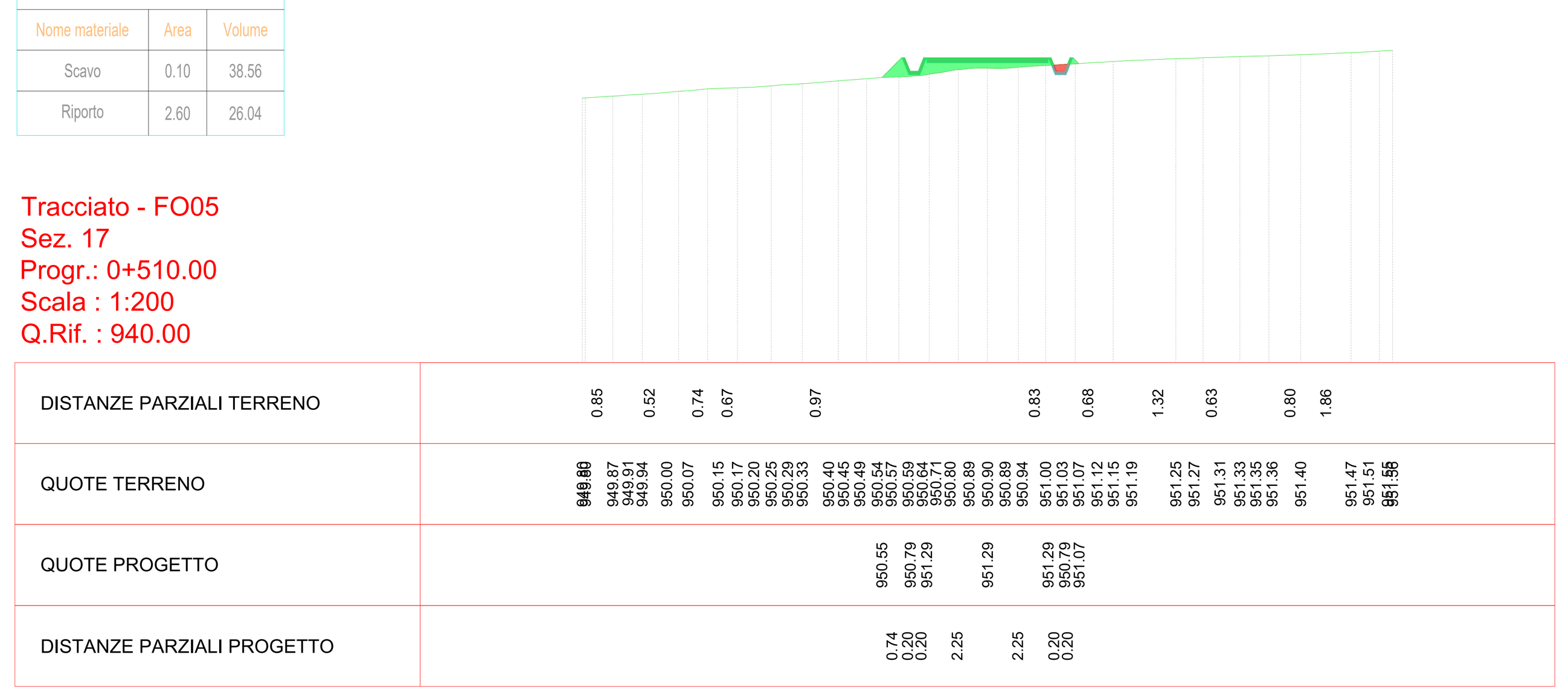

Tracciato - FO05
Sez. 18
Progr.: 0+540.00
Scala : 1:200
Q.Rif. : 950.00

Materiali in progressiva 5+40.00		
Nome materiale	Area	Volume
Scavo	0.00	0.95
Riporto	5.69	121.38

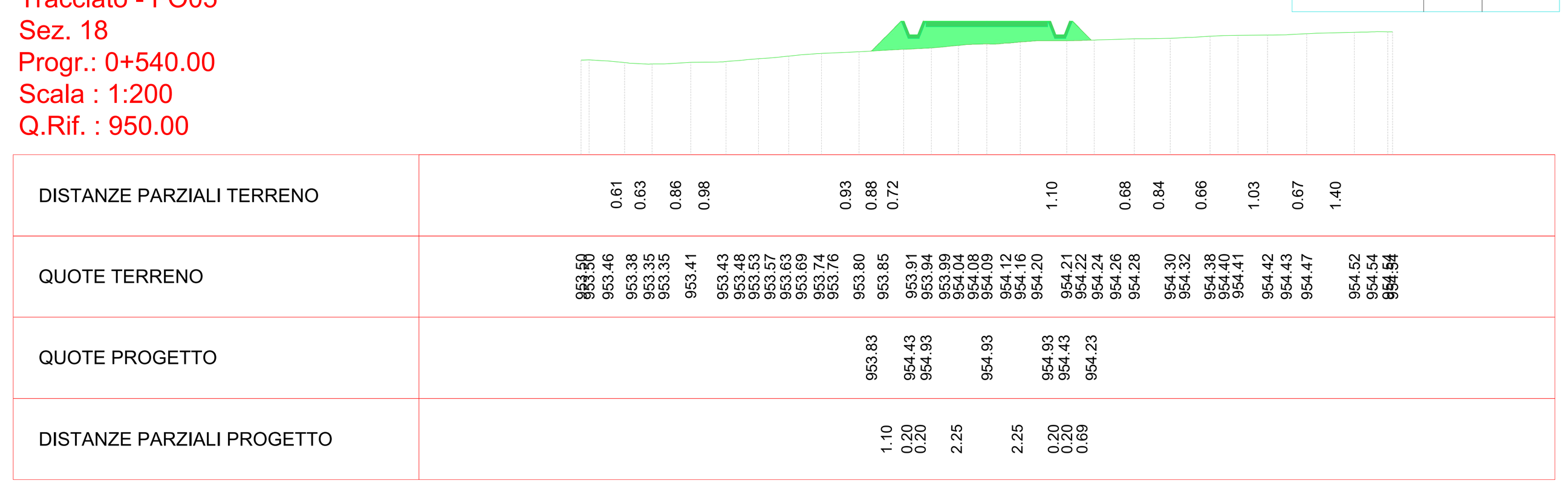

Tracciato - FO05
Sez. 19
Progr.: 0+570.00
Scala : 1:200
Q.Rif. : 950.00

Materiali in progressiva 5+70.00		
Nome materiale	Area	Volume
Scavo	0.00	0.00
Riporto	3.95	143.71

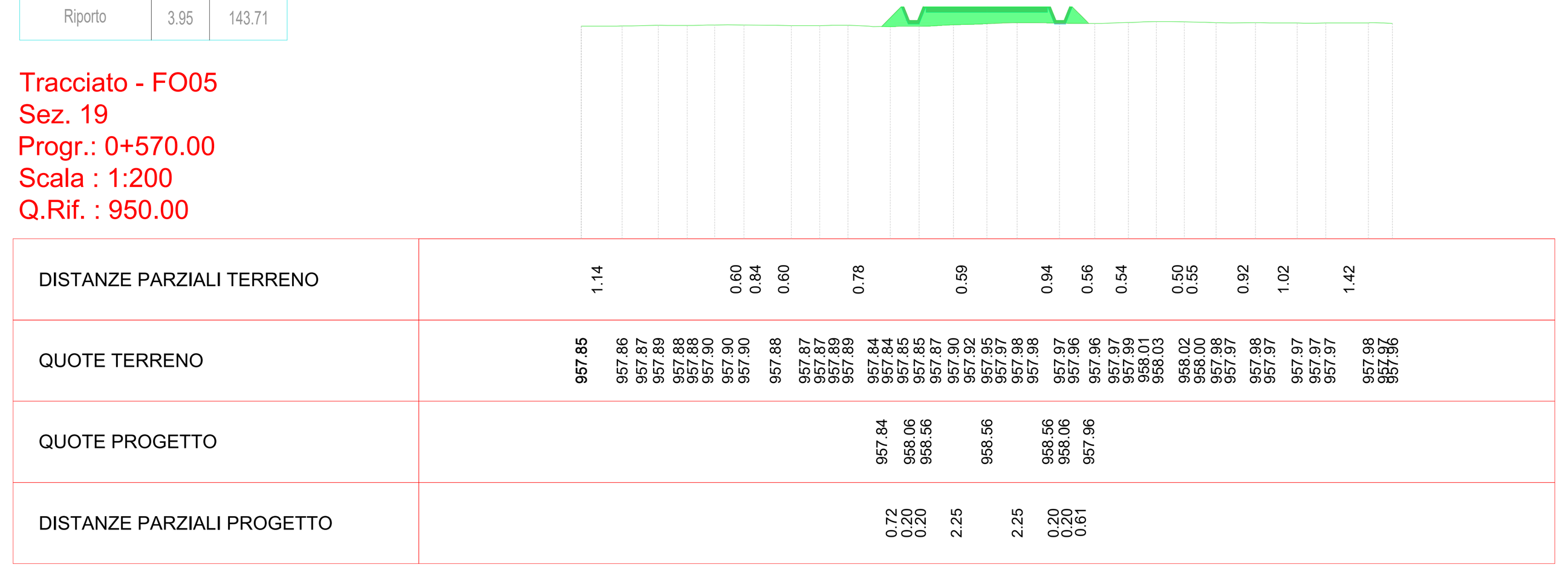

Tracciato - FO05
Sez. 20
Progr.: 0+600.00
Scala : 1:200
Q.Rif. : 960.00

Materiali in progressiva 6+00.00		
Nome materiale	Area	Volume
Scavo	0.11	1.07
Riporto	2.14	90.00

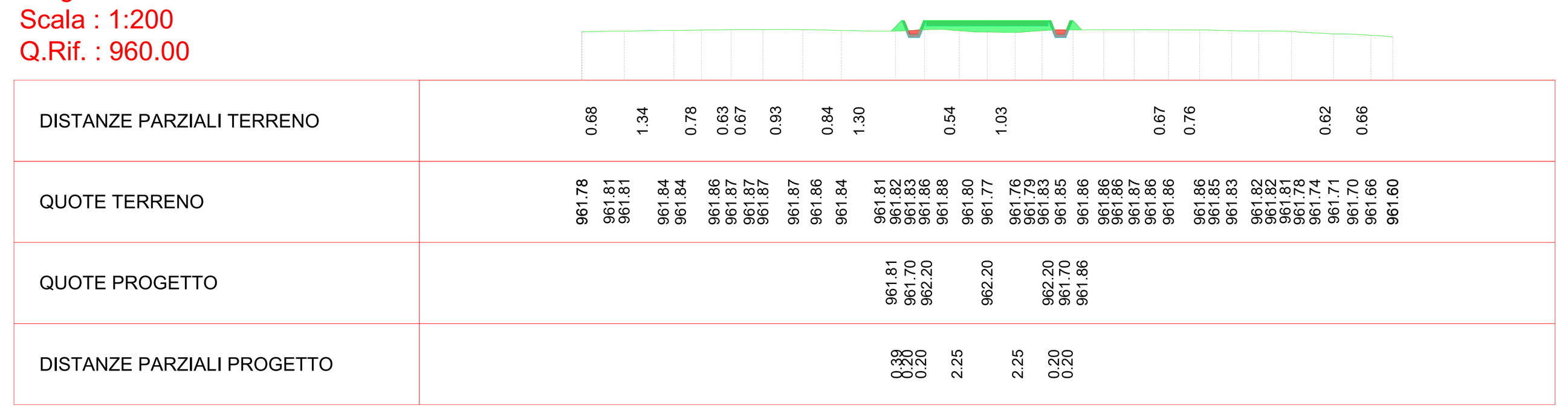

Tracciato - FO05
Sez. 21
Progr.: 0+630.00
Scala : 1:200
Q.Rif. : 960.00

Materiali in progressiva 6+30.00		
Nome materiale	Area	Volume
Scavo	0.00	1.07
Riporto	4.15	92.75

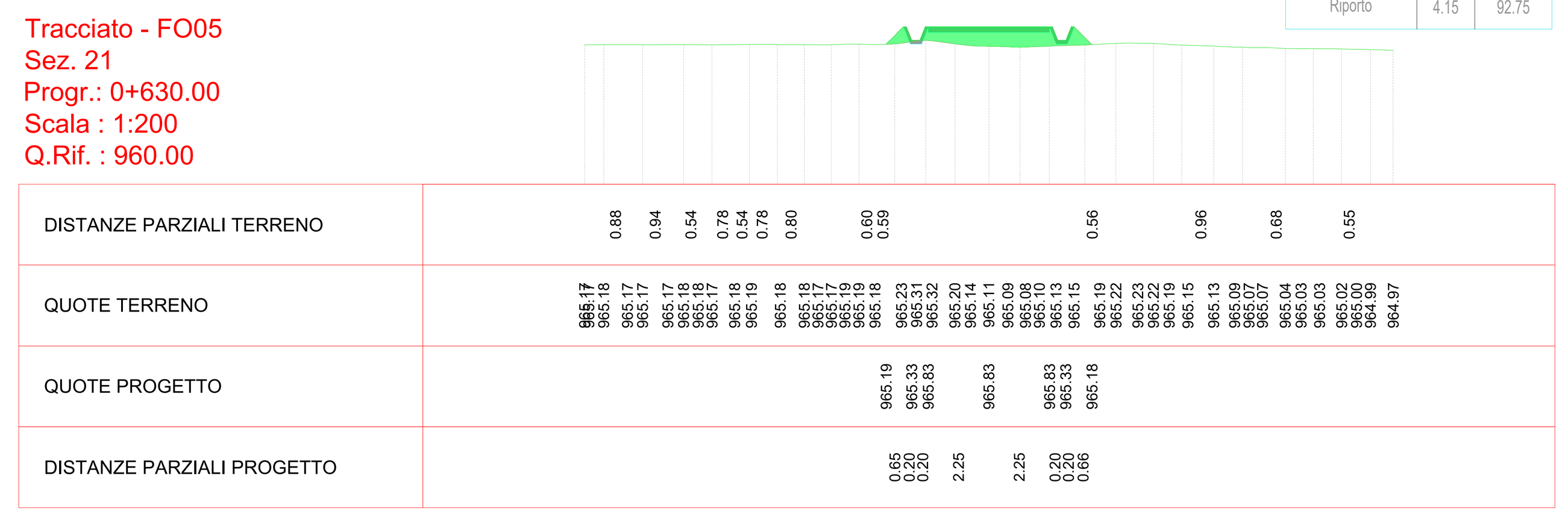

Materiali in progressiva 6+60.00		
Nome materiale	Area	Volume
Scavo	0.10	1.04
Riporto	2.26	94.76

Tracciato - FO05
Sez. 22
Progr.: 0+660.00
Scala : 1:200
Q.Rif. : 960.00

Tracciato - FO05
Sez. 23
Progr.: 0+677.35
Scala : 1:200
Q.Rif. : 970.00

Materiali in progressiva 6+77.35		
Nome materiale	Area	Volume
Scavo	0.64	5.79
Riporto	0.27	19.18

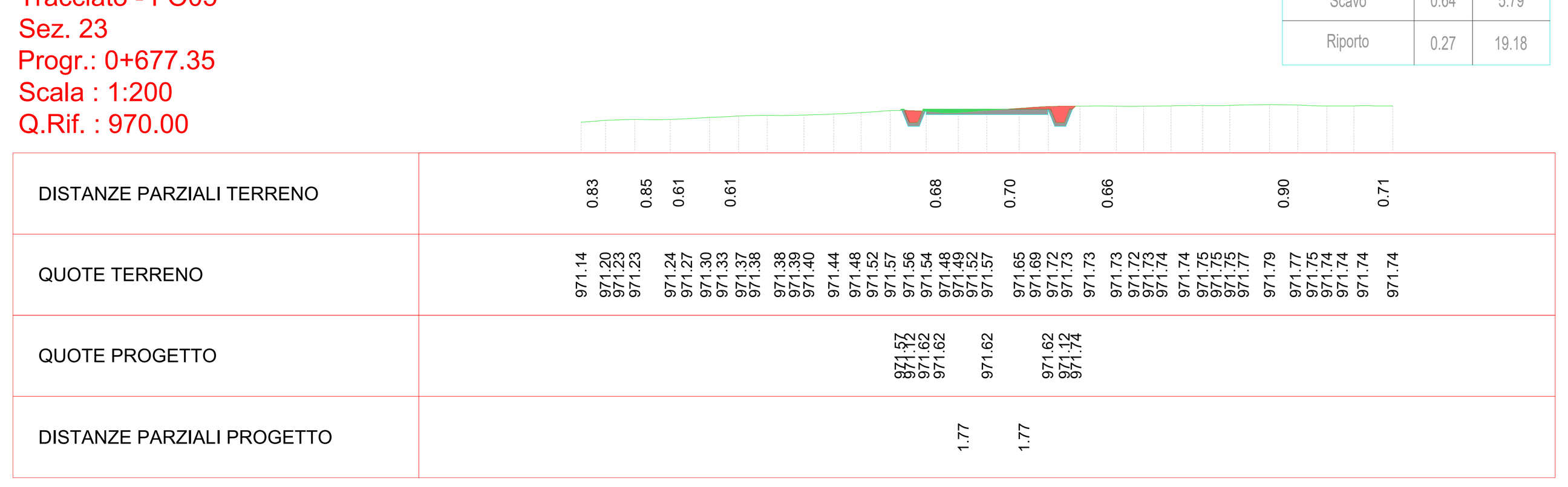

Tracciato - FO05
Sez. 24
Progr.: 0+696.42
Scala : 1:200
Q.Rif. : 970.00

Materiali in progressiva 6+96.42		
Nome materiale	Area	Volume
Scavo	3.10	32.72
Riporto	0.00	1.72

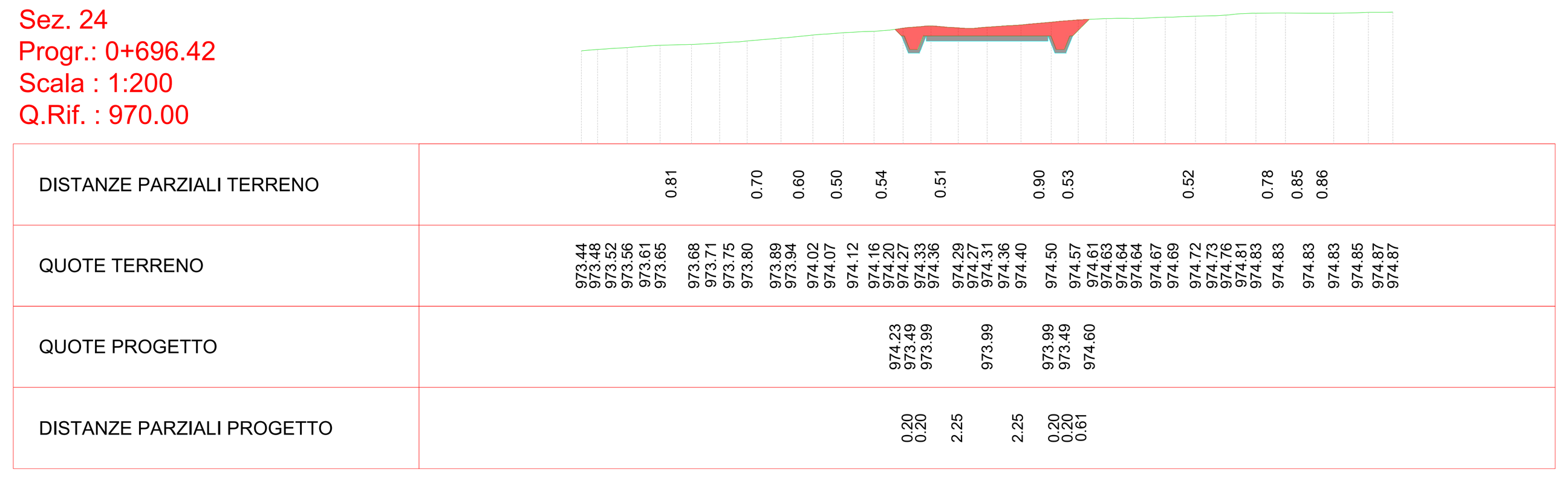

Materiali in progressiva 7+19.68		
Nome materiale	Area	Volume
Scavo	6.45	108.70
Riporto	0.00	0.00

Tracciato - FO05
Sez. 25
Progr.: 0+719.68
Scala : 1:200
Q.Rif. : 970.00

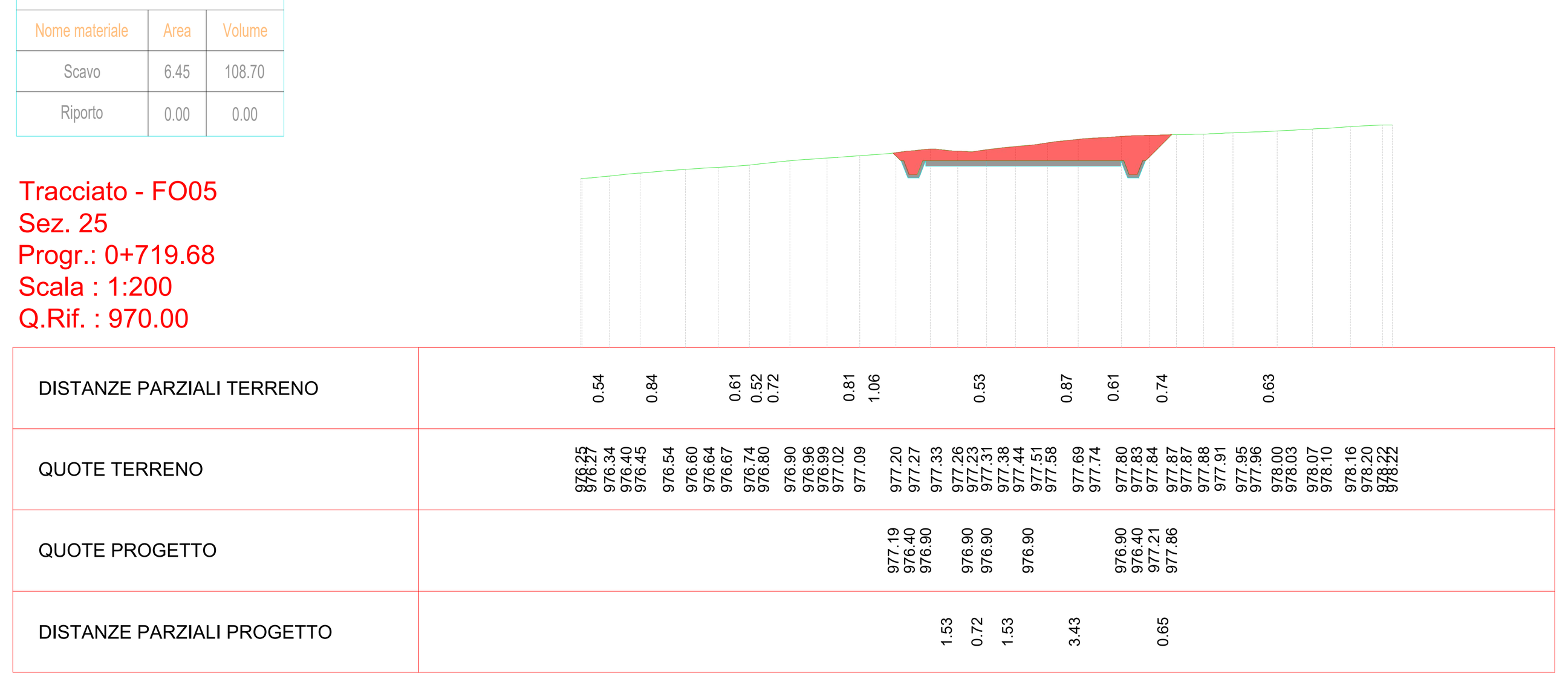

Materiali in progressiva 7+37.93		
Nome materiale	Area	Volume
Scavo	10.15	150.19
Riporto	0.00	0.00

Tracciato - FO05
Sez. 26
Progr.: 0+737.93
Scala : 1:200
Q.Rif. : 970.00

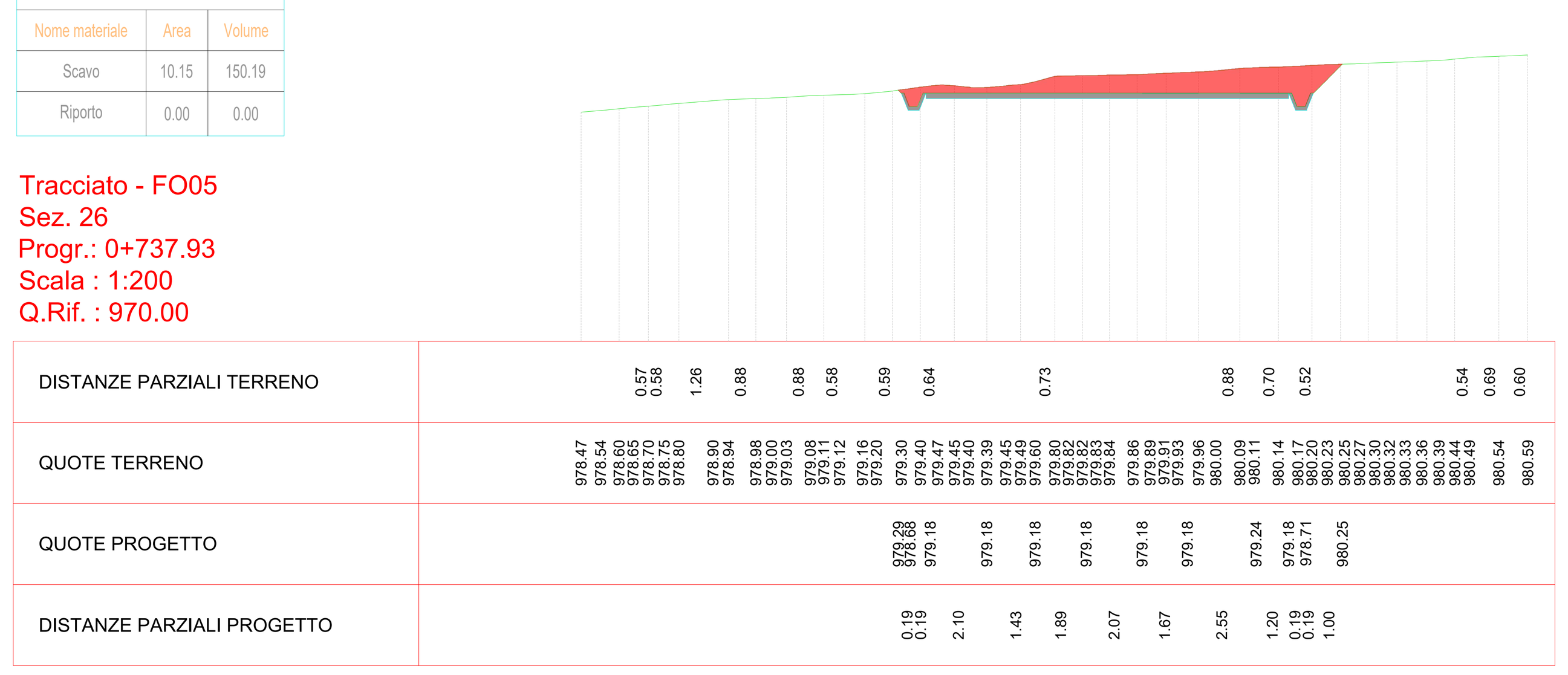

Materiali in progressiva 7+45.30		
Nome materiale	Area	Volume
Scavo	9.31	71.65
Riporto	0.00	0.00

Tracciato - FO05
Sez. 27
Progr.: 0+745.30
Scala : 1:200
Q.Rif. : 970.00

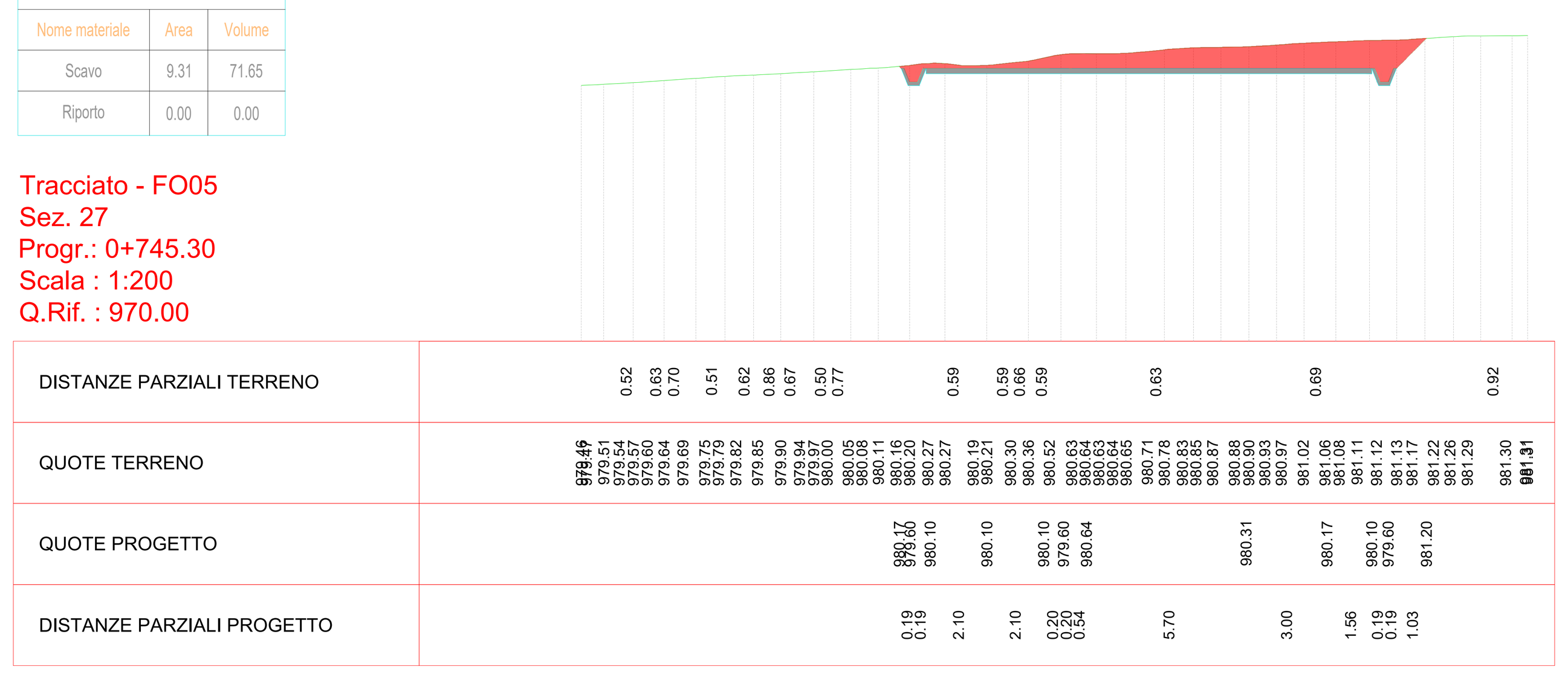

Tracciato - FO05
Sez. 28
Progr.: 0+780.00
Scala : 1:200
Q.Rif. : 980.00

Materiali in progressiva 7+80.00		
Nome materiale	Area	Volume
Scavo	0.93	152.39
Riporto	0.12	1.44

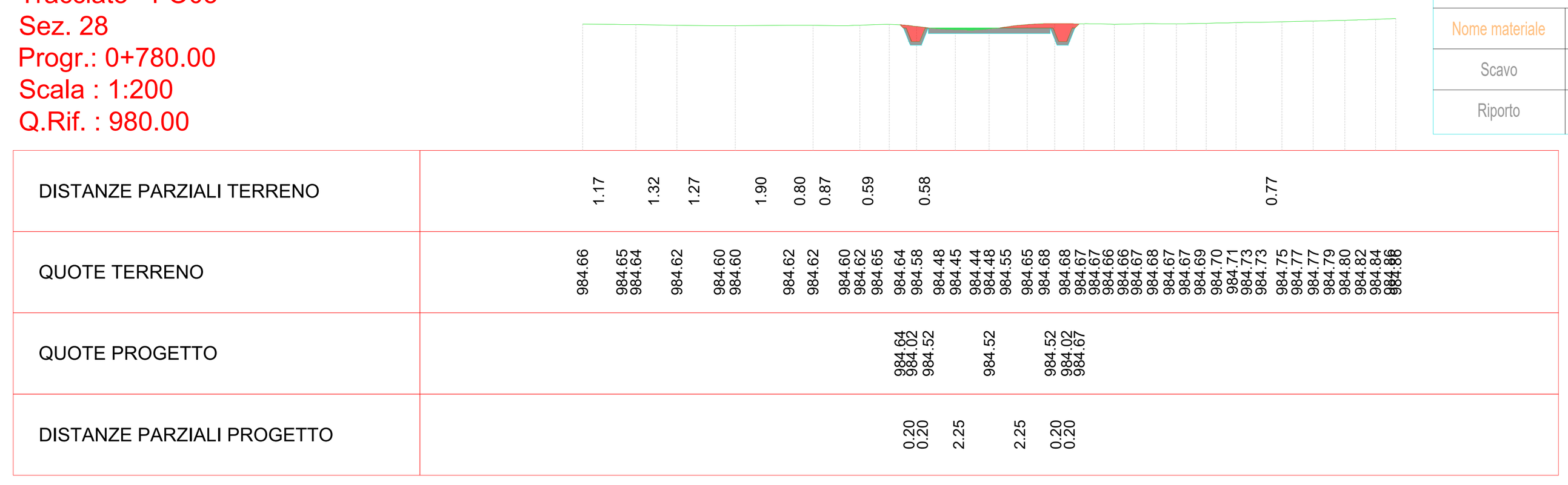

Tracciato - FO05
Sez. 29
Progr.: 0+810.00
Scala : 1:200
Q.Rif. : 980.00

Materiali in progressiva 8+10.00		
Nome materiale	Area	Volume
Scavo	0.26	16.87
Riporto	1.48	20.32

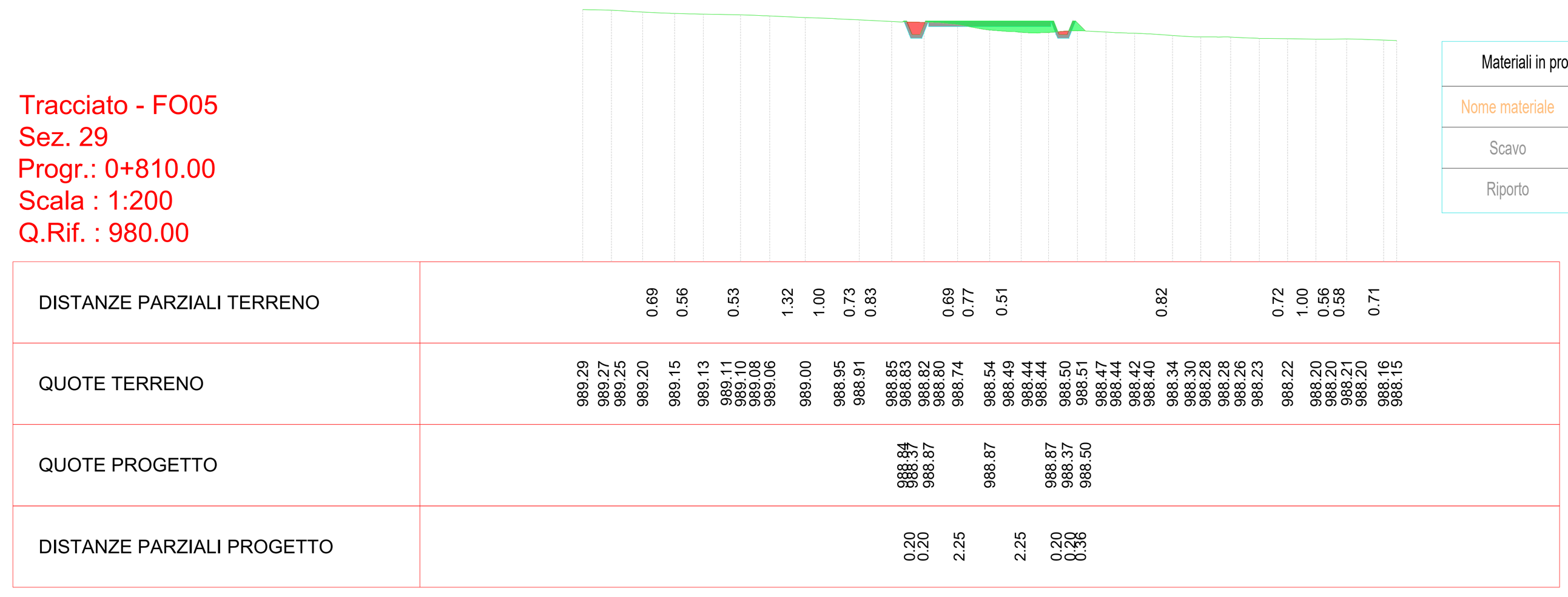

Tracciato - FO05
Sez. 30
Progr.: 0+840.00
Scala : 1:200
Q.Rif. : 990.00

Materiali in progressiva 8+40.00		
Nome materiale	Area	Volume
Scavo	0.00	2.65
Riporto	7.84	127.19

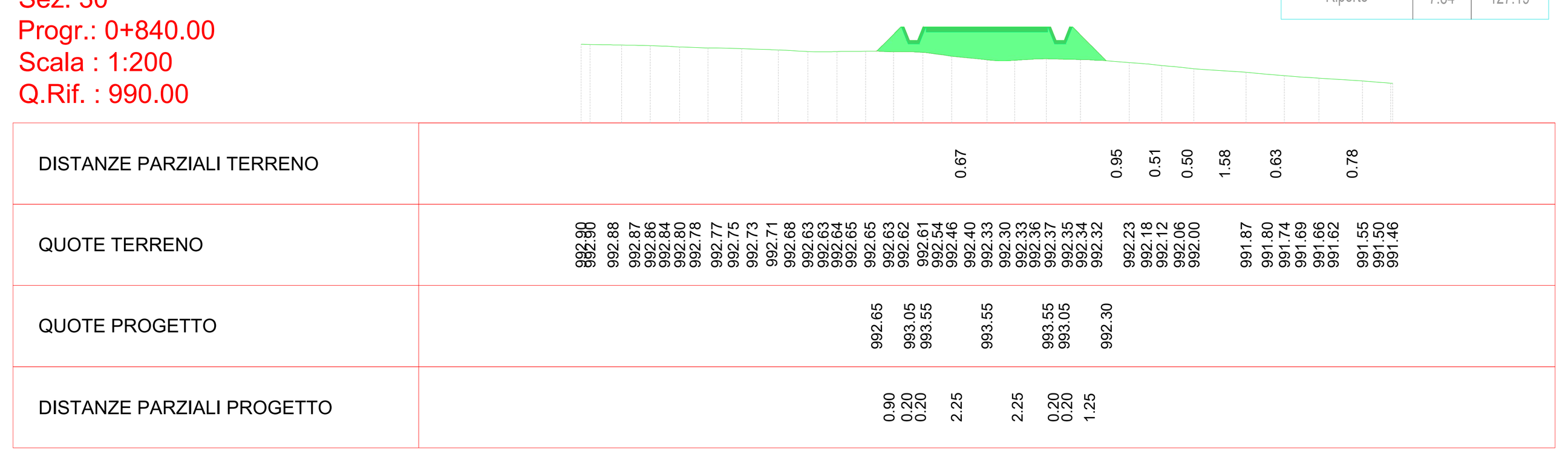

Materiali in progressiva 8+70.00		
Nome materiale	Area	Volume
Scavo	0.00	0.00
Riporto	21.13	418.37

Tracciato - FO05
Sez. 31
Progr.: 0+870.00
Scala : 1:200
Q.Rif. : 990.00

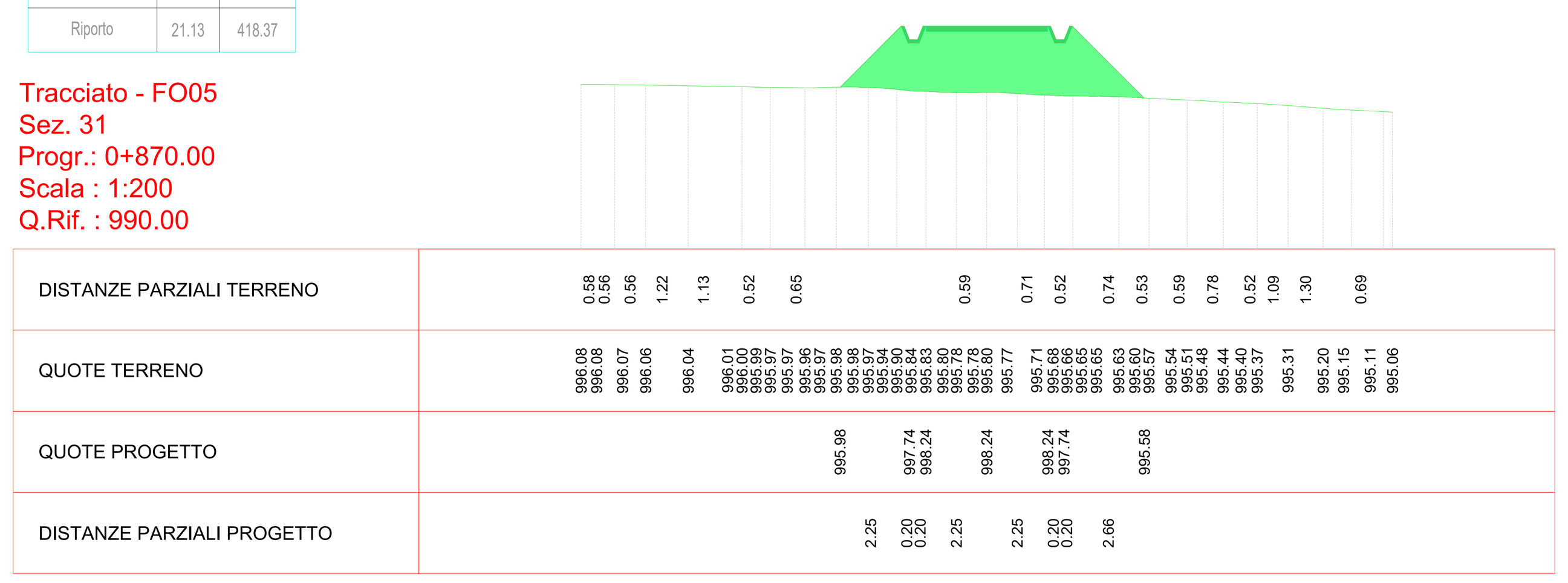

Materiali in progressiva 9+00.00		
Nome materiale	Area	Volume
Scavo	0.00	0.00
Riporto	31.17	779.74

Tracciato - FO05
Sez. 32
Progr.: 0+900.00
Scala : 1:200
Q.Rif. : 990.00

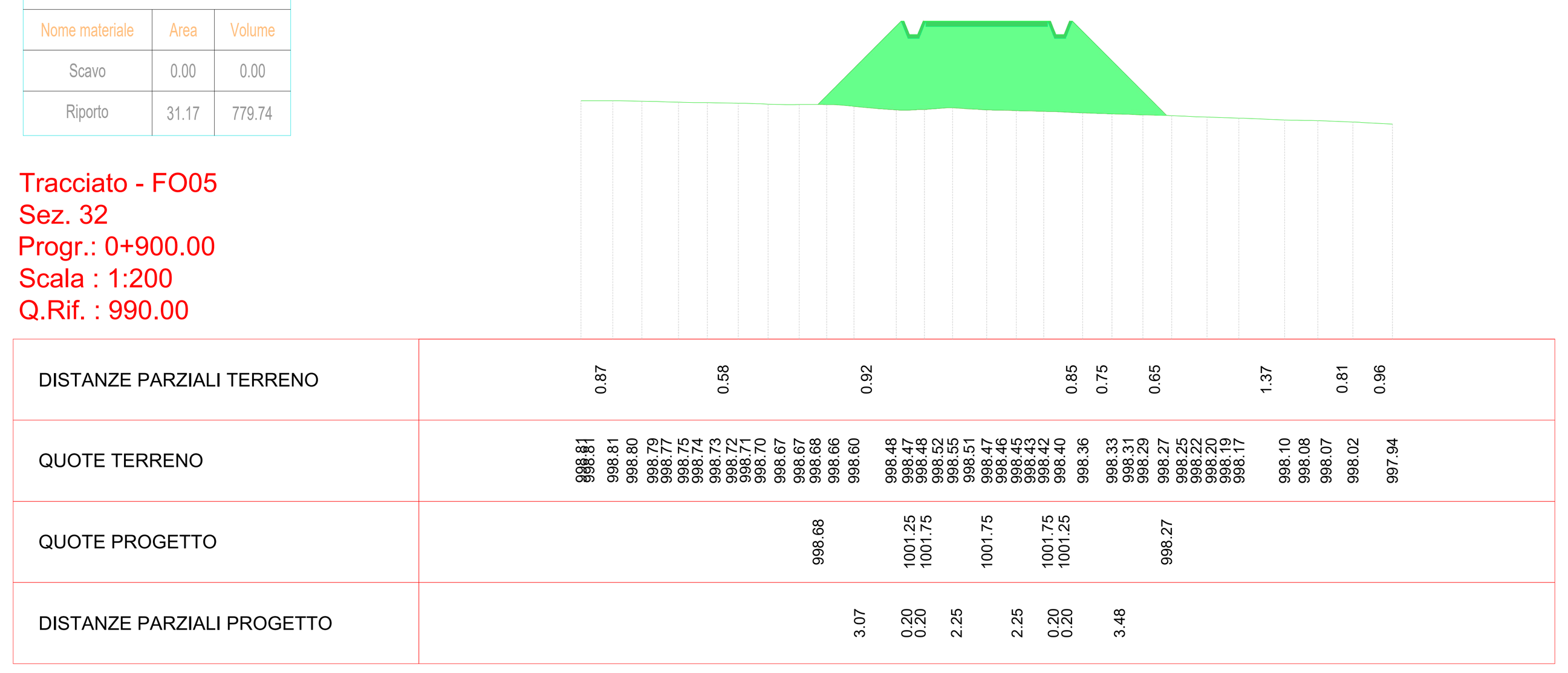

Materiali in progressiva 9+20.06		
Nome materiale	Area	Volume
Scavo	0.00	0.00
Riporto	21.55	525.82

Tracciato - FO05
Sez. 33
Progr.: 0+920.06
Scala : 1:200
Q.Rif. : 990.00

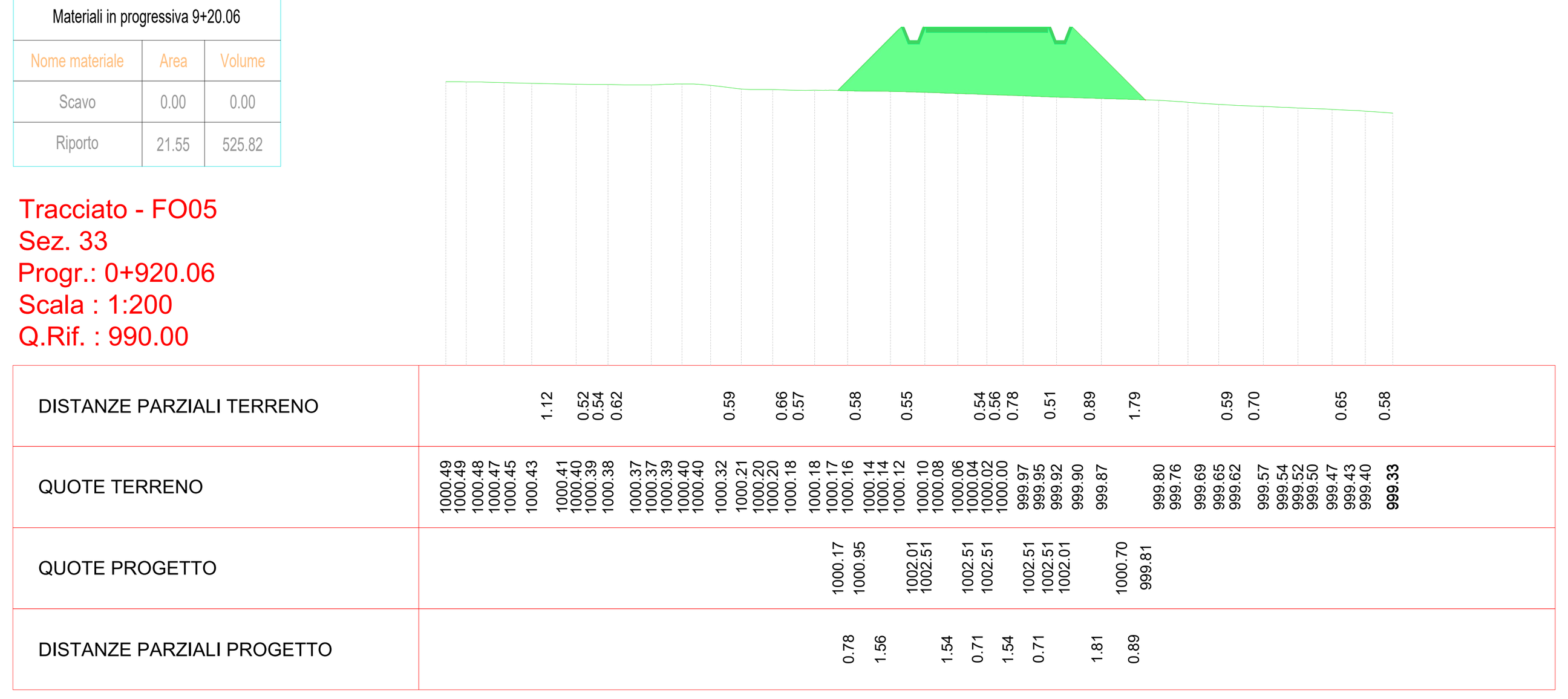

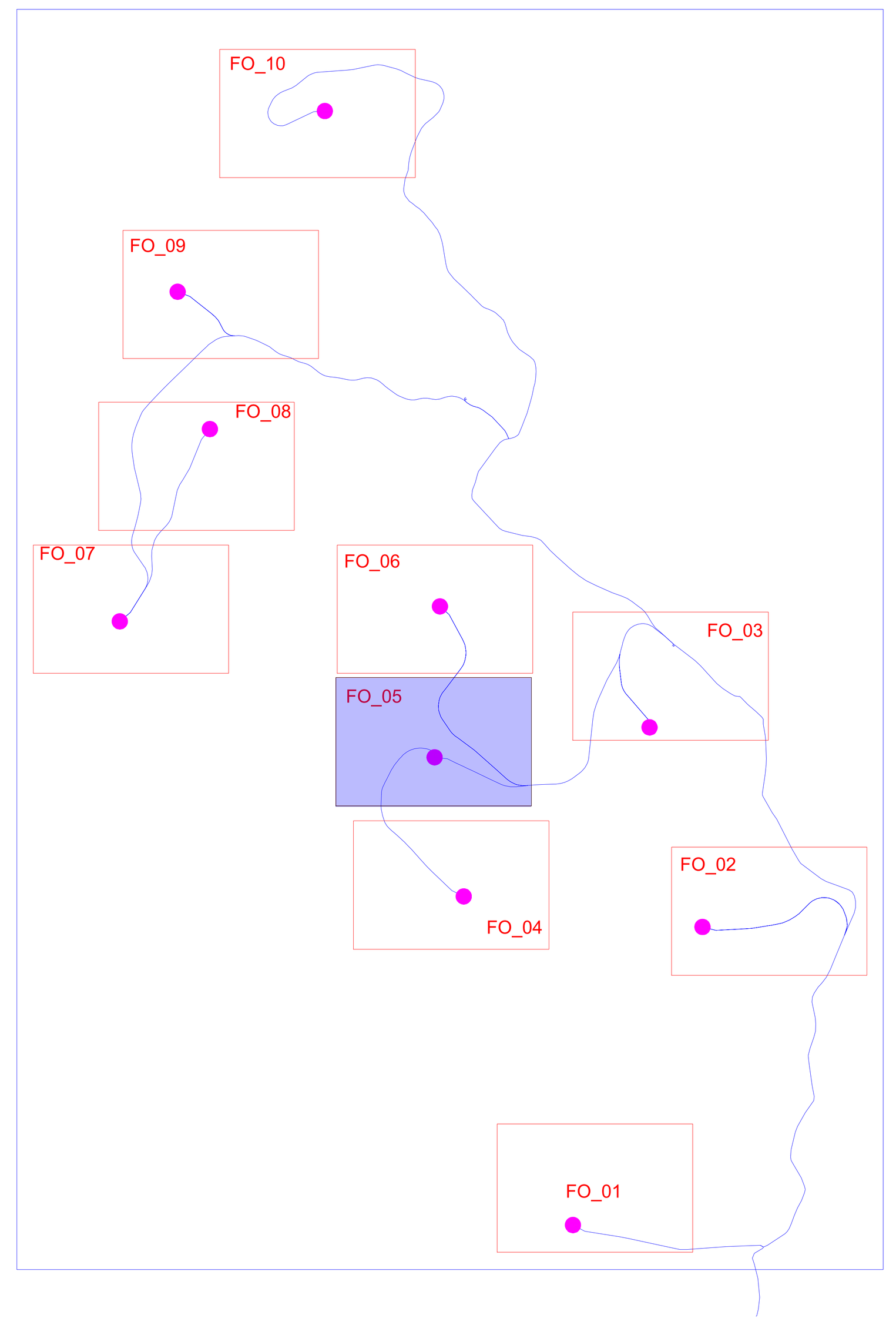

Regione Umbria
Provincia di Perugia
Comune di Foligno

Committente: RWE

RWE RENEWABLES ITALIA S.R.L.
via Andrea Doria, 41/G - 00192 Roma
P.IVA/C.F. 06400370968
PEC: rwerenewablesitaliasrl@legalmail.it

Titolo del Progetto:

PROGETTO PER LA REALIZZAZIONE DI UN PARCO EOLICO DELLA POTENZADI 72 MW DENOMINATO "MONTE BURANO" E UBICATO NEL COMUNE DI FOLIGNO (PG)

Documento: PROGETTO DEFINITIVO OPERE CIVILI				N° Documento: PEFO - 31.05			
ID PROGETTO:	PEFO	DISCIPLINA:		TIPOLOGIA:	D	FORMATO:	
Elaborato:	PLANIMETRIA E PROFILI DI VIABILITA' DI ACCESSO IN FASE DI ESERCIZIO E DI MONTAGGIO E PIAZZOLA DI MONTAGGIO - F05						
FOGLIO:		SCALA: 1:200 / 1:1000		Nome file:	PEFO - 31.05_VIAB_ACCESSO_PIAZZOLA_FO05		

Progettazione:

EGM PROJECT S.R.L.
VIA VERRASTRO 15/A
85100- POTENZA (PZ)
P.IVA 02094310766
REA PZ-206983

Progettista:

Ing. Carmen Martone
Iscr. n.1872
Ordine Ingegneri Potenza
C.F MRTCMN73D56H703E

Geol. Raffaele Nardone
Iscr. n. 243
Ordine Geologi Basilicata
C.F NRDRFL71H04A509H

Rev:	Data Revisione	Descrizione Revisione	Redatto	Controllato	Approvato

Tracciato - FO05
Sez. 34
Progr.: 0+932.26
Scala : 1:200
Q.Rif. : 1000.00

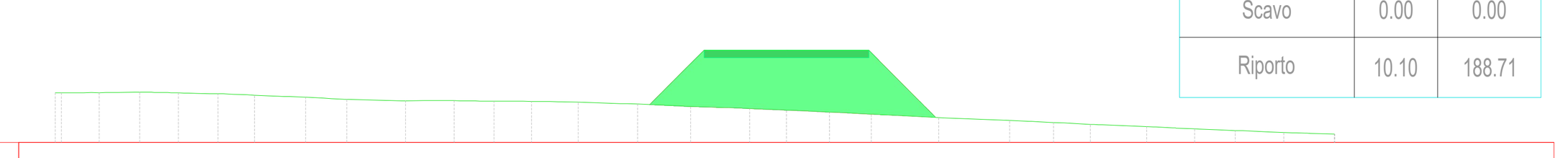

Materiali in progressiva 9+32.26		
Nome materiale	Area	Volume
Scavo	0.00	0.00
Riporto	10.10	188.71

DISTANZE PARZIALI TERRENO	0.88 0.51 1.15 1.12 0.94 0.70 1.12 1.77 0.53 1.21 0.51 0.65
QUOTE TERRENO	1001.36 1001.35 1001.36 1001.38 1001.36 1001.35 1001.33 1001.31 1001.29 1001.26 1001.24 1001.21 1001.18 1001.15 1001.14 1001.14 1001.14 1001.13 1001.13 1001.12 1001.11 1001.10 1001.05 1000.98 1000.95 1000.93 1000.91 1000.89 1000.83 1000.80 1000.78 1000.74 1000.68 1000.60 1000.58 1000.55 1000.51 1000.49 1000.43 1000.40 1000.37 1000.35 1000.33 1000.31 1000.27 1000.26 1000.23
QUOTE PROGETTO	1001.03 1001.96 1002.52 1002.52 1002.52 1002.52 1001.23 1000.68
DISTANZE PARZIALI PROGETTO	0.93 0.56 0.99 1.26 1.59 0.66 1.29 0.54

Tracciato - FO05
Sez. 35
Progr.: 0+951.57
Scala : 1:200
Q.Rif. : 1000.00



Materiali in progressiva 9+51.57		
Nome materiale	Area	Volume
Scavo	0.00	0.00
Riporto	3.21	122.34

DISTANZE PARZIALI TERRENO	0.54 0.62 0.65 0.68 2.29 0.52 1.43 1.39 0.57 0.54 1.21 1.00 0.90 0.53 1.27 0.73 0.66 0.50 1.03 2.02 0.64 1.36 0.61 0.63
QUOTE TERRENO	1002.63 1002.61 1002.60 1002.60 1002.60 1002.61 1002.60 1002.60 1002.60 1002.60 1002.60 1002.60 1002.50 1002.49 1002.47 1002.45 1002.40 1002.37 1002.29 1002.27 1002.25 1002.18 1002.13 1002.10 1002.06 1002.01 1001.94 1001.91 1001.88 1001.86 1001.84 1001.80 1001.72 1001.62 1001.57 1001.54 1001.47 1001.44 1001.42
QUOTE PROGETTO	1002.48 1002.52 1002.52 1002.52 1002.52 1001.97
DISTANZE PARZIALI PROGETTO	7.82 1.43 1.82 0.45

Tracciato - FO05
Sez. 36
Progr.: 0+971.57
Scala : 1:200
Q.Rif. : 1000.00

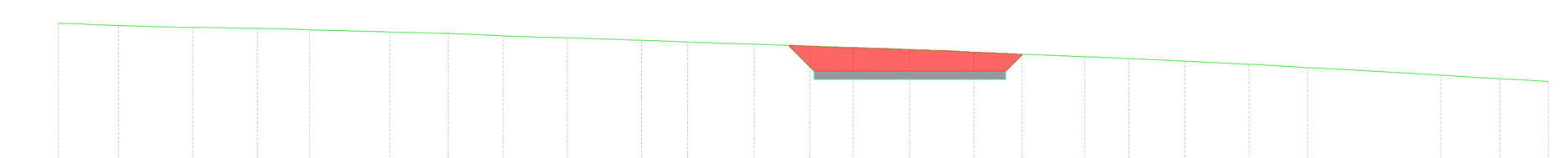

Materiali in progressiva 9+71.57		
Nome materiale	Area	Volume
Scavo	2.53	16.89
Riporto	0.00	21.43

DISTANZE PARZIALI TERRENO	0.63 1.16 0.78 0.99 0.59 0.59 1.19 0.52 1.43 0.58 0.68 0.51 0.50 0.64 0.70 0.67 1.15 0.52 0.55 1.50 1.16 2.46 1.04 0.94
QUOTE TERRENO	1003.64 1003.62 1003.59 1003.56 1003.55 1003.54 1003.52 1003.51 1003.49 1003.46 1003.44 1003.42 1003.40 1003.35 1003.31 1003.30 1003.25 1003.23 1003.20 1003.18 1003.15 1003.12 1003.09 1003.07 1003.05 1003.03 1003.00 1002.96 1002.93 1002.91 1002.85 1002.84 1002.81 1002.78 1002.75 1002.67 1002.60 1002.56 1002.42 1002.34 1002.28 1002.27
QUOTE PROGETTO	1003.12 1002.52 1002.52 1002.52 1002.91
DISTANZE PARZIALI PROGETTO	0.47 1.78 1.82

Tracciato - FO05
Sez. 37
Progr.: 0+991.57
Scala : 1:200
Q.Rif. : 1000.00

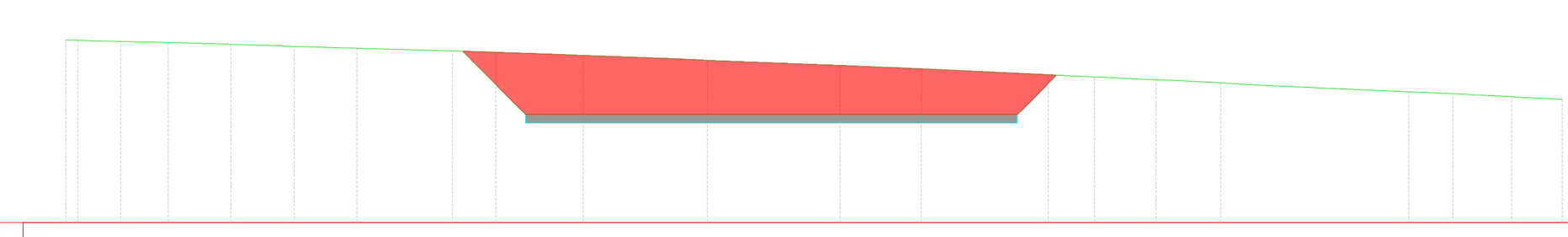

Materiali in progressiva 9+91.57		
Nome materiale	Area	Volume
Scavo	15.33	160.66
Riporto	0.00	0.00

DISTANZE PARZIALI TERRENO	0.59 0.76 0.88 0.61 0.66 0.52 2.24 0.58 1.50 0.53 2.19 2.38 0.72 1.10 2.98 0.91 1.20 1.13 0.76 3.41 0.98 0.94
QUOTE TERRENO	1004.25 1004.25 1004.23 1004.21 1004.19 1004.17 1004.15 1004.12 1004.10 1004.09 1004.06 1004.00 1003.97 1003.92 1003.90 1003.81 1003.78 1003.69 1003.66 1003.61 1003.58 1003.44 1003.40 1003.33 1003.25 1003.20 1003.04 1003.02 1002.95 1002.89 1002.87
QUOTE PROGETTO	1003.99 1002.52 1002.52 1002.52 1002.52 1003.43
DISTANZE PARZIALI PROGETTO	1.01 0.47 6.34 2.91 1.82 0.74

Tracciato - FO05
Sez. 39
Progr.: 1+027.57
Scala : 1:200
Q.Rif. : 1000.00

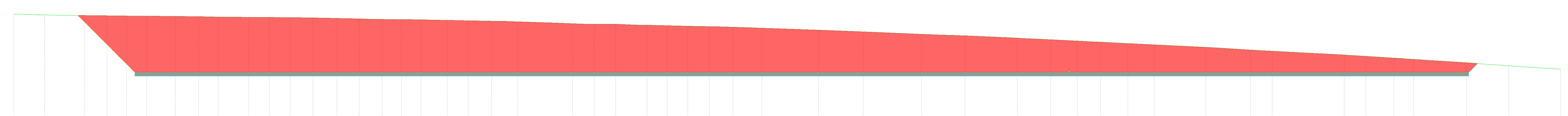

Materiali in progressiva 10+27.57		
Nome materiale	Area	Volume
Scavo	143.87	1136.13
Riporto	0.00	0.00

DISTANZE PARZIALI TERRENO	0.80 0.79 1.10 0.70 0.51 0.84 0.75 0.58 0.53 0.71 1.00 0.61 0.69 0.96 1.09 0.77 1.95 0.88 1.22 0.68 0.88 1.19 2.57 2.31 3.02 1.53 0.62 2.61 1.72 1.01 0.86 1.16 1.24 2.67 0.70 1.60 0.51 3.73 0.60 1.45 2.20 2.18 0.73 1.95
QUOTE TERRENO	1005.52 1005.50 1005.48 1005.46 1005.46 1005.45 1005.44 1005.43 1005.42 1005.42 1005.41 1005.40 1005.40 1005.39 1005.38 1005.37 1005.36 1005.35 1005.35 1005.35 1005.34 1005.34 1005.32 1005.31 1005.30 1005.28 1005.27 1005.25 1005.24 1005.24 1005.23 1005.21 1005.20 1005.18 1005.16 1005.15 1005.12 1005.06 1005.01 1005.00 1004.99 1004.99 1004.95 1004.93 1004.91 1004.89 1004.88 1004.87 1004.84 1004.80 1004.69 1004.60 1004.48 1004.42 1004.40 1004.28 1004.20 1004.13 1004.07 1004.00 1003.93 1003.80 1003.76 1003.67 1003.63 1003.60 1003.41 1003.36 1003.25 1003.20 1003.16 1003.00 1002.85 1002.80 1002.68
QUOTE PROGETTO	1005.46 1004.44 1002.52 1002.96
DISTANZE PARZIALI PROGETTO	1.01 1.92 3.49 4.44 3.87 16.38 0.36

Tracciato - FO05
Sez. 38
Progr.: 1+012.32
Scala : 1:200
Q.Rif. : 1000.00

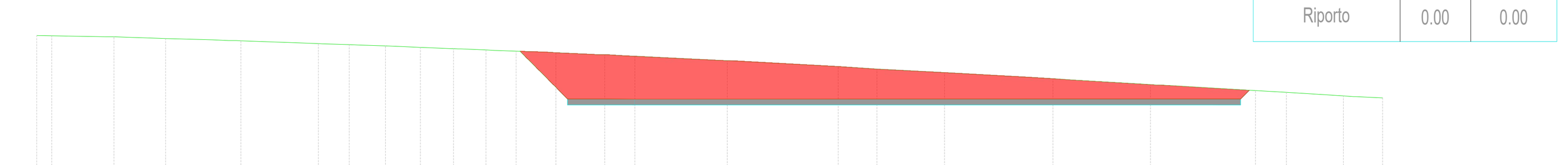

Materiali in progressiva 10+12.32		
Nome materiale	Area	Volume
Scavo	22.60	391.18
Riporto	0.00	0.00

DISTANZE PARZIALI TERRENO	0.50 1.82 1.72 1.56 0.56 1.92 0.67 0.64 0.82 0.59 0.58 1.04 0.84 0.72 0.50 1.19 0.64 0.98 2.11 3.48 1.30 2.27 3.15 0.65 2.61 0.61 2.56 1.03 1.91 0.89
QUOTE TERRENO	1004.65 1004.64 1004.60 1004.54 1004.50 1004.47 1004.40 1004.37 1004.35 1004.33 1004.29 1004.27 1004.25 1004.20 1004.15 1004.10 1004.07 1004.01 1004.00 1003.95 1003.90 1003.80 1003.60 1003.52 1003.40 1003.20 1003.15 1003.00 1002.95 1002.80 1002.74 1002.62 1002.55
QUOTE PROGETTO	1004.12 1003.24 1002.52 1002.52 1002.52 1002.52 1002.52 1002.81
DISTANZE PARZIALI PROGETTO	0.87 0.73 1.22 1.03 17.65 2.60

Tracciato - FO05
Sez. 40
Progr.: 1+042.07
Scala : 1:200
Q.Rif. : 1000.00

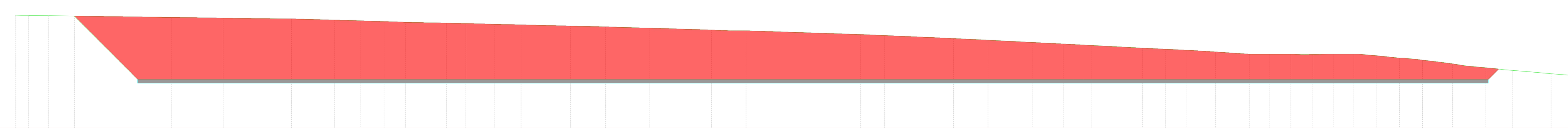

Materiali in progressiva 10+42.07		
Nome materiale	Area	Volume
Scavo	157.83	2186.55
Riporto	0.00	0.00

DISTANZE PARZIALI TERRENO	0.63 1.32 4.94 1.77 2.87 1.35 0.64 0.52 0.79 0.78 0.91 1.23 0.59 1.01 0.80 0.65 1.37 2.53 1.33 1.51 3.19 0.96 5.08 0.76 1.22 3.53 1.76 2.30 1.55 1.47 0.91 1.68 1.04 1.06 1.43 1.73 0.50 1.20 0.84 0.61 0.55 0.96 0.60 0.73 1.23 1.54
QUOTE TERRENO	1005.79 1005.79 1005.78 1005.77 1005.75 1005.68 1005.65 1005.64 1005.61 1005.60 1005.56 1005.54 1005.53 1005.50 1005.47 1005.43 1005.40 1005.39 1005.36 1005.35 1005.33 1005.30 1005.24 1005.19 1005.15 1005.13 1005.03 1005.00 1005.00 1004.83 1004.80 1004.75 1004.60 1004.52 1004.40 1004.32 1004.25 1004.20 1004.11 1004.05 1004.00 1003.91 1003.80 1003.80 1003.80 1003.80 1003.78 1003.79 1003.80 1003.80 1003.80 1003.80 1003.72 1003.60 1003.57 1003.49 1003.40 1003.31 1003.22 1003.10 1003.00 1002.91 1002.80 1002.67
QUOTE PROGETTO	1005.75 1004.64 1002.52 1003.04
DISTANZE PARZIALI PROGETTO	1.11 2.12 17.96 22.85 3.87 16.38 0.42

Tracciato - FO05
Sez. 41
Progr.: 1+050.00
Scala : 1:200
Q.Rif. : 1000.00

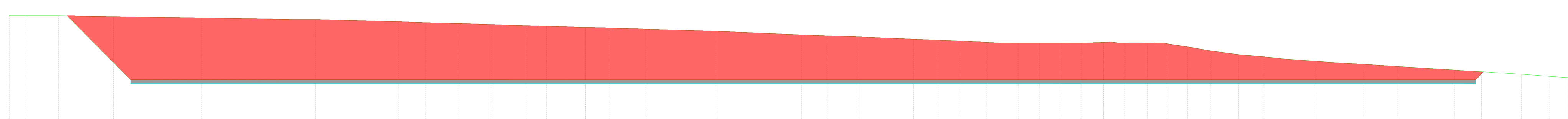

Materiali in progressiva 10+50.00		
Nome materiale	Area	Volume
Scavo	156.24	1245.27
Riporto	0.00	0.00

DISTANZE PARZIALI TERRENO	0.55 1.03 2.83 4.54 4.86 4.26 1.40 1.49 1.70 1.80 0.89 1.27 0.53 1.15 2.71 0.88 4.40 0.87 0.85 0.77 2.80 1.24 1.12 0.77 0.80 0.94 0.59 1.45 0.57 1.67 0.67 1.58 1.76 2.93 1.23 0.64 1.40 1.00 0.98
QUOTE TERRENO	1005.80 1005.80 1005.80 1005.80 1005.75 1005.68 1005.60 1005.60 1005.48 1005.44 1005.40 1005.34 1005.28 1005.25 1005.22 1005.20 1005.18 1005.17 1005.13 1005.11 1005.03 1005.00 1004.80 1004.77 1004.74 1004.71 1004.60 1004.55 1004.50 1004.46 1004.44 1004.40 1004.40 1004.39 1004.39 1004.40 1004.40 1004.40 1004.43 1004.45 1004.40 1004.41 1004.40 1004.40 1004.34 1004.20 1004.10 1004.00 1003.81 1003.76 1003.69 1003.60 1003.47 1003.40 1003.31 1003.20 1003.01 1002.93 1002.89 1002.80 1002.69 1002.62
QUOTE PROGETTO	1005.79 1002.52
DISTANZE PARZIALI PROGETTO	3.27 10.09 14.99 0.55 0.59 0.63 0.67 0.72 0.77 0.83 0.90 0.97 1.05 1.15 1.26 1.38 20.25 0.40

Tracciato - FO05
Sez. 42
Progr.: 1+072.07
Scala : 1:200
Q.Rif. : 1000.00

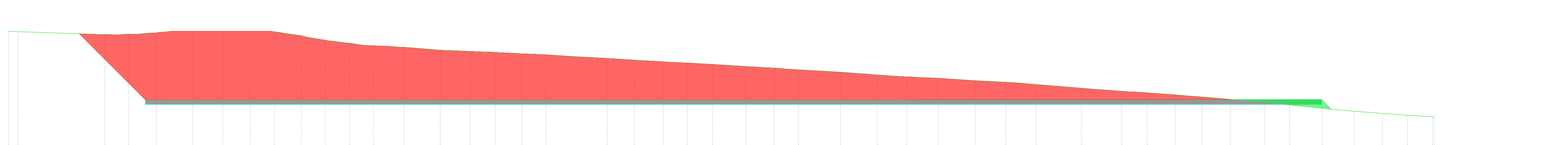

Materiali in progressiva 10+72.07		
Nome materiale	Area	Volume
Scavo	73.81	2482.47
Riporto	0.71	5.21

DISTANZE PARZIALI TERRENO	3.51 0.53 0.68 0.53 0.84 1.51 1.25 0.62 0.74 0.56 2.56 0.80 1.21 0.83 1.41 0.65 0.95 0.57 0.59 0.54 0.52 1.32 0.96 0.62 0.55 1.56 0.82 0.57 1.18 0.67 0.86 1.45 0.60 0.96 0.55 0.78 0.50 0.70
QUOTE TERRENO	1005.39 1005.38 1005.26 1005.25 1005.27 1005.33 1005.40 1005.40 1005.40 1005.40 1005.40 1005.40 1005.38 1005.27 1005.20 1005.09 1004.99 1004.82 1004.79 1004.75 1004.72 1004.60 1004.55 1004.50 1004.46 1004.43 1004.40 1004.25 1004.18 1004.11 1004.07 1004.05 1004.00 1003.89 1003.85 1003.78 1003.72 1003.67 1003.63 1003.56 1003.51 1003.48 1003.44 1003.41 1003.31 1003.26 1003.21 1003.15 1003.00 1002.95 1002.87 1002.84 1002.80 1002.72 1002.63 1002.53 1002.40 1002.34 1002.20 1002.09 1002.03 1001.98 1001.93 1001.88 1001.80 1001.79
QUOTE PROGETTO	1005.29 1004.33 1002.52 1002.52 1002.52 1002.52 1002.52 1002.52 1002.52 1002.12
DISTANZE PARZIALI PROGETTO	0.95 1.81 27.10 3.87 16.38

Tracciato - FO05
Sez. 43
Progr.: 1+078.57
Scala : 1:200
Q.Rif. : 1000.00

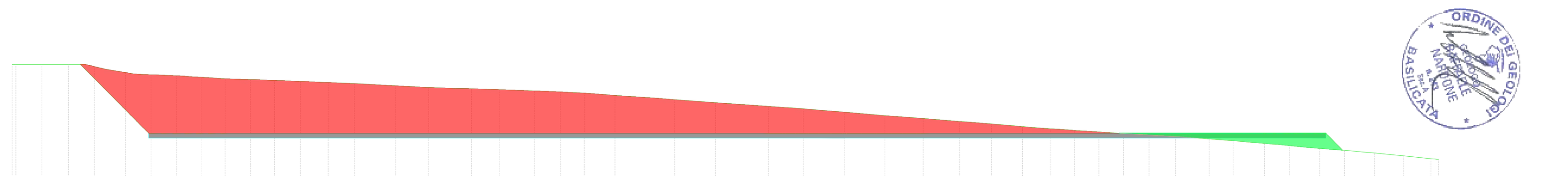

Materiali in progressiva 10+78.57		
Nome materiale	Area	Volume
Scavo	60.10	434.47
Riporto	2.85	10.79

DISTANZE PARZIALI TERRENO	0.61 0.72 0.77 0.70 1.07 0.55 0.54 0.64 0.72 0.58 1.56 0.74 1.72 1.51 0.71 0.52 1.06 0.61 1.69 0.71 0.81 0.62 0.91 1.30 0.60 0.68 0.56 0.78 0.58 0.71 0.69 0.79 0.59 0.70 0.61 0.54
QUOTE TERRENO	1005.40 1005.40 1005.40 1005.40 1005.40 1005.33 1005.20 1005.06 1004.98 1004.96 1004.94 1004.92 1004.88 1004.85 1004.80 1004.79 1004.77 1004.75 1004.73 1004.70 1004.68 1004.65 1004.63 1004.60 1004.55 1004.51 1004.47 1004.44 1004.40 1004.39 1004.37 1004.35 1004.32 1004.30 1004.27 1004.25 1004.20 1004.15 1004.10 1003.98 1003.93 1003.80 1003.69 1003.65 1003.58 1003.54 1003.45 1003.40 1003.26 1003.20 1003.14 1003.09 1003.01 1002.97 1002.91 1002.80 1002.75 1002.71 1002.64 1002.60 1002.57 1002.52 1002.48 1002.45 1002.40 1002.33 1002.28 1002.20 1002.14 1002.09 1002.05 1002.00 1001.92 1001.84 1001.80 1001.73 1001.66 1001.60 1001.51 1001.45 1001.42
QUOTE PROGETTO	1005.40 1004.41 1002.84 1002.52 1002.38 1001.80
DISTANZE PARZIALI PROGETTO	0.99 1.57 14.05 0.58 0.54 0.50 11.69 0.57

Tracciato - FO05
Sez. 44
Progr.: 1+085.12
Scala : 1:200
Q.Rif. : 1000.00

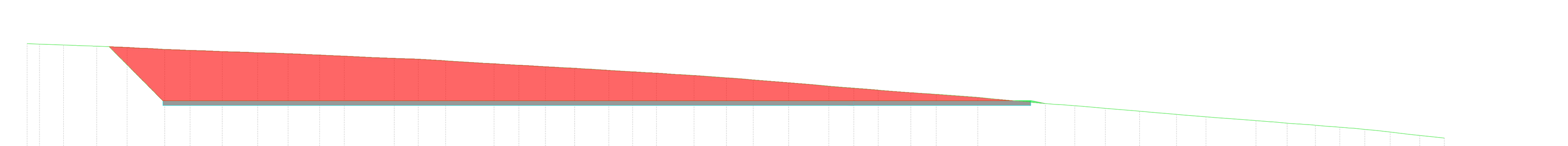

Materiali in progressiva 10+85.12		
Nome materiale	Area	Volume
Scavo	47.44	351.44
Riporto	0.04	7.09

DISTANZE PARZIALI TERRENO	0.82 0.63 0.55 0.53 1.00 0.62 0.67 0.56 0.92 1.27 0.53 0.66 1.30 0.82 0.53 0.50 0.68 0.85 0.86 0.99 0.53 1.50 0.94 0.76 0.58 0.64 0.51 0.87 1.59 0.61 2.04 0.65 1.44 0.73 0.69 0.98 1.24 0.62 0.60 0.83 0.55
QUOTE TERRENO	1004.92 1004.93 1004.90 1004.87 1004.85 1004.82 1004.80 1004.76 1004.72 1004.68 1004.66 1004.64 1004.61 1004.59 1004.54 1004.53 1004.50 1004.48 1004.44 1004.40 1004.32 1004.30 1004.28 1004.24 1004.20 1004.12 1004.08 1004.04 1004.00 1003.95 1003.92 1003.89 1003.84 1003.79 1003.72 1003.69 1003.62 1003.58 1003.51 1003.47 1003.40 1003.28 1003.20 1003.09 1003.05 1003.00 1002.92 1002.86 1002.81 1002.66 1002.60 1002.40 1002.35 1002.31 1002.27 1002.20 1002.07 1002.01 1001.94 1001.84 1001.80 1001.68 1001.63 1001.57 1001.53 1001.48 1001.44 1001.38 1001.31 1001.20 1001.10 1001.03 1000.94
QUOTE PROGETTO	1004.80 1002.52 1002.48 1002.40
DISTANZE PARZIALI PROGETTO	2.21 0.90 1.11 1.93 0.70 0.57 0.59 0.60

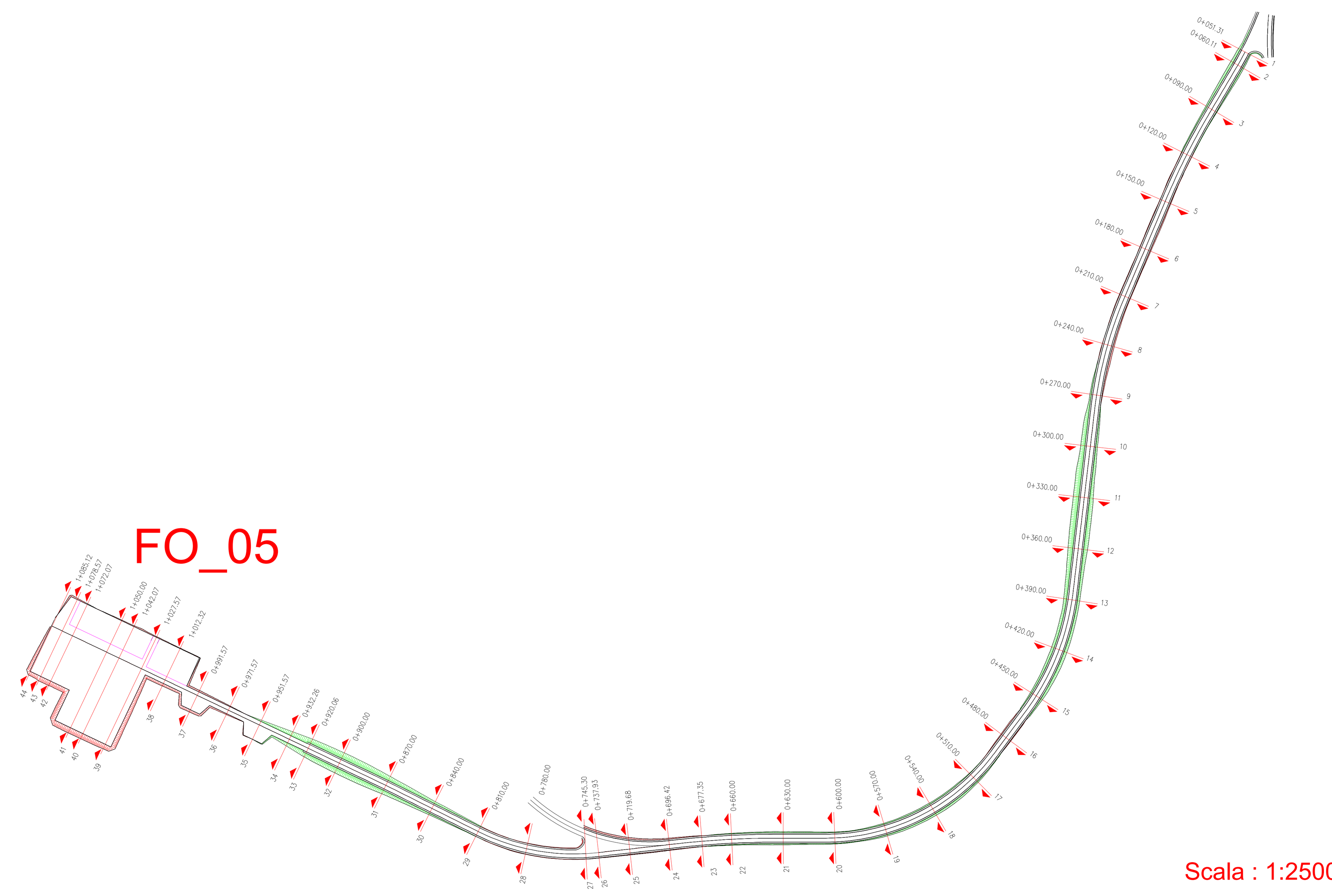

Scala : 1:2500

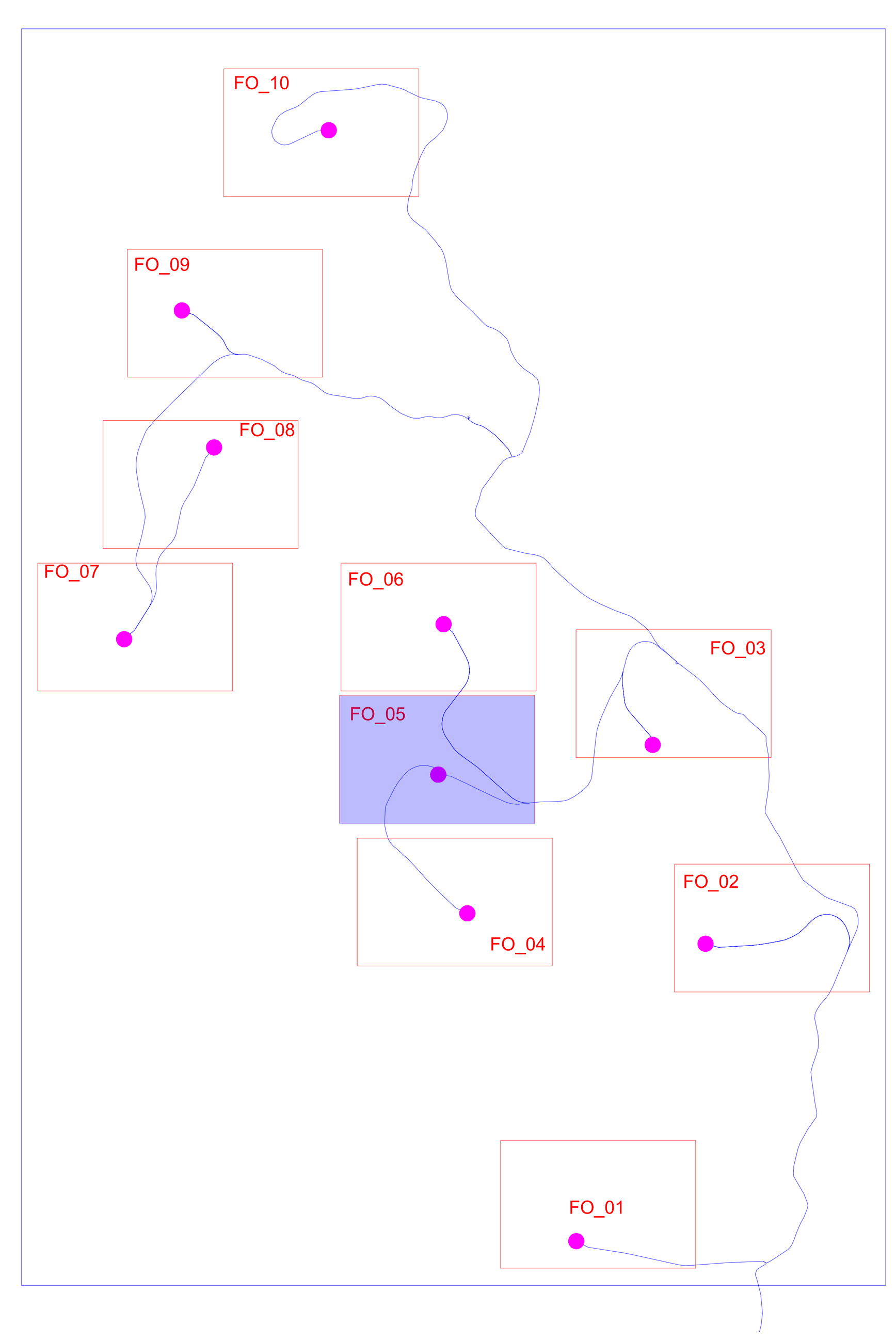

Regione Umbria
Provincia di Perugia
Comune di Foligno

Committente:

RWE

RWE RENEWABLES ITALIA S.R.L.
via Andrea Doria, 41/G - 00192 Roma
P.IVA/C.F. 06400370968
PEC: rwerenewablesitaliasrl@legalmail.it

Titolo del Progetto:

PROGETTO PER LA REALIZZAZIONE DI UN PARCO EOLICO DELLA POTENZADI 72 MW DENOMINATO "MONTE BURANO" E UBICATO NEL COMUNE DI FOLIGNO (PG)

Documento: PROGETTO DEFINITIVO OPERE CIVILI				N° Documento: PEFO - 31.05			
ID PROGETTO:	PEFO	DISCIPLINA:		TIPOLOGIA:	D	FORMATO:	
Elaborato: PLANIMETRIA E PROFILI DI VIABILITA' DI ACCESSO IN FASE DI ESERCIZIO E DI MONTAGGIO E PIAZZOLA DI MONTAGGIO - F05							
FOGLIO:		SCALA: 1:200 / 1:1000		Nome file:	PEFO - 31.05_VIAB_ACCESSO_PIAZZOLA_FO05		

Progettazione:

EGM PROJECT

EGM PROJECT S.R.L.
VIA VERRASTRO 15/A
85100- POTENZA (PZ)
P.IVA 02094310766
REA PZ-206983

Progettista:

Ing. Carmen Martone
Iscr. n.1872
Ordine Ingegneri Potenza
C.F MRTCMN73D56H703E

Geol. Raffaele Nardone
Iscr. n. 243
Ordine Geologi Basilicata
C.F NRDRFL71H04A509H

Rev:	Data Revisione	Descrizione Revisione	Redatto	Controllato	Approvato