

NUMERO SEZIONE	DISTANZE PROGRESSIVE	QUOTE TERRENO	QUOTE PROGETTO	SCOSTAMENTO ALTIMETRICO
1	0+000.00	905.73	905.73	0.00
2	0+030.00	905.72	905.67	-0.05
3	0+060.00	908.84	908.86	0.03
4	0+090.00	912.83	913.44	0.61
5	0+120.00	918.25	918.57	0.32
6	0+150.00	923.32	923.65	0.33
7	0+180.00	927.61	927.58	-0.03
8	0+216.14	930.72	930.95	0.23
9	0+240.00	932.86	933.27	0.41
10	0+263.50	935.25	935.56	0.31
11	0+277.71	936.77	936.96	0.19
12	0+300.00	939.29	939.44	0.15
13	0+330.00	942.25	943.76	1.51
14	0+360.00	945.45	949.16	3.71
15	0+387.75	948.24	951.32	3.08
16	0+396.95	949.06	951.32	2.26
17	0+416.20	950.62	951.32	0.70
18	0+436.20	951.89	951.32	-0.57
19	0+456.20	952.80	951.32	-1.48
20	0+476.95	953.59	951.32	-2.27
21	0+492.20	954.10	951.32	-2.78
22	0+510.00	954.73	951.32	-3.41
23	0+523.14	954.80	951.32	-3.48
24	0+536.70	954.60	951.32	-3.28
25	0+549.83	953.98	951.32	-2.65

Tracciato - FO03
Sez. 25
Progr.: 0+549.83
Scala : 1:200
Q.Rif. : 950.00

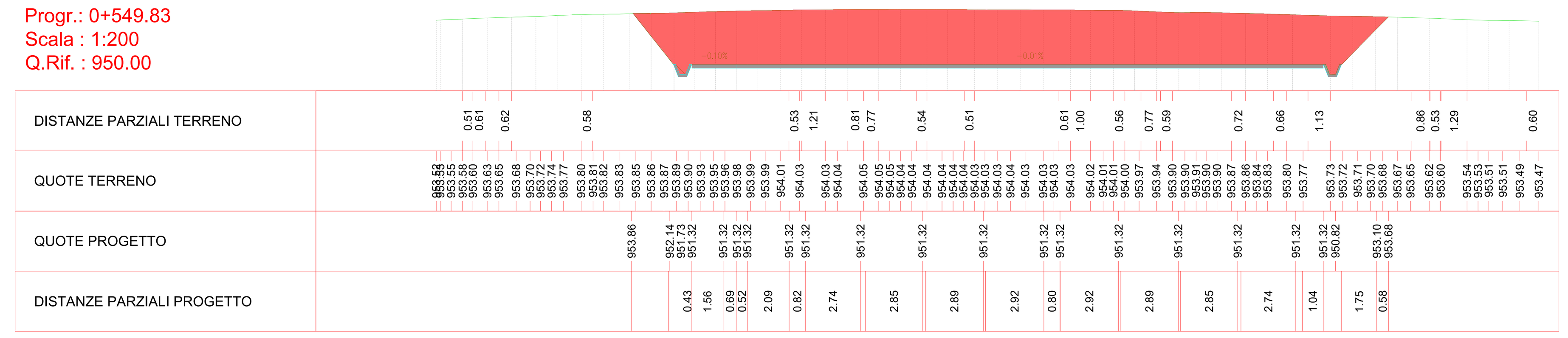

Materiali in progressiva 5+49.83		
Nome materiale	Area	Volume
Sterro	92.19	1382.83
Riproto	0.00	0.00

Tracciato - FO03
Sez. 24
Progr.: 0+536.70
Scala : 1:200
Q.Rif. : 950.00

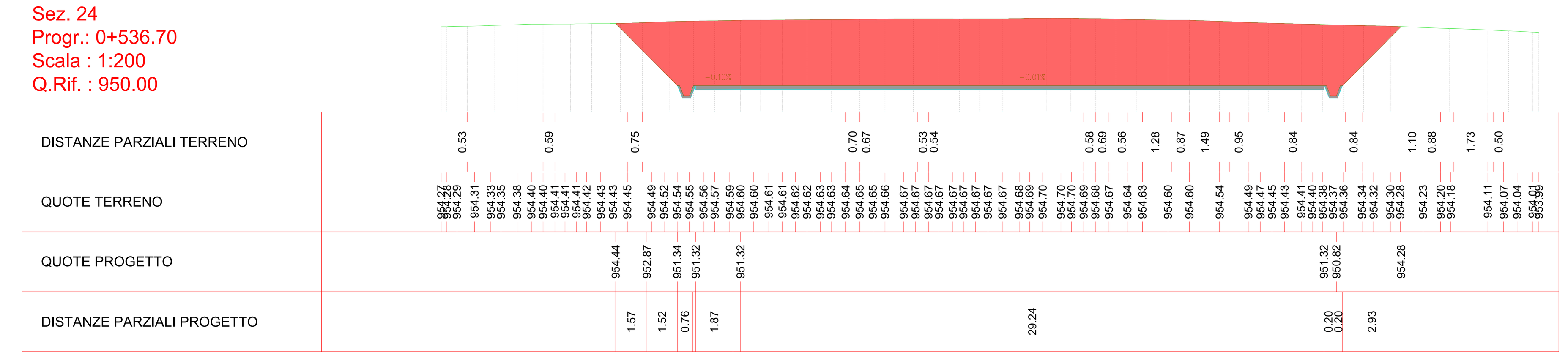

Materiali in progressiva 5+36.70		
Nome materiale	Area	Volume
Sterro	118.94	1667.05
Riproto	0.00	0.00

Tracciato - FO03
Sez. 23
Progr.: 0+523.14
Scala : 1:200
Q.Rif. : 950.00

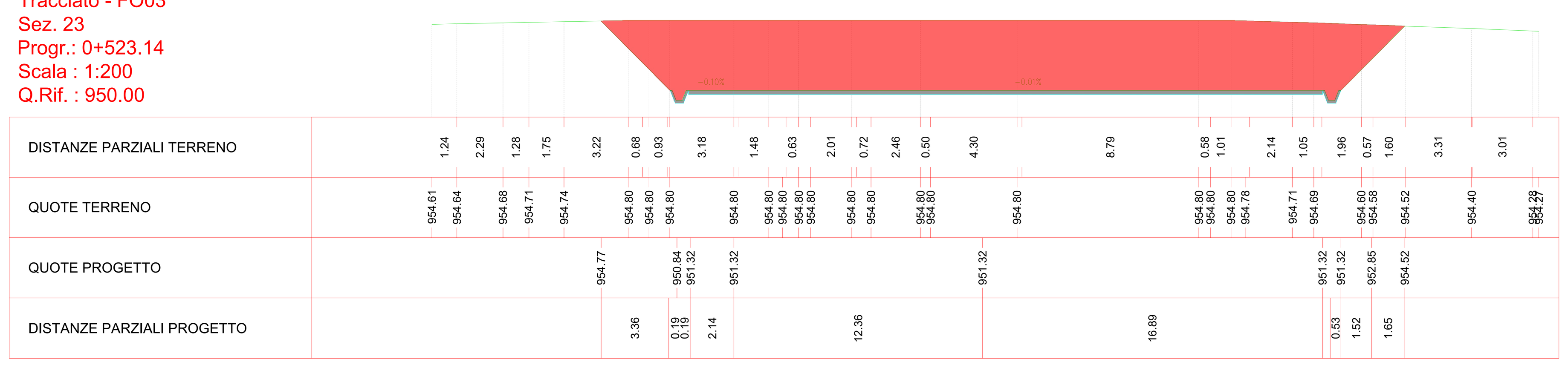

Materiali in progressiva 5+23.14		
Nome materiale	Area	Volume
Sterro	127.02	1649.91
Riproto	0.00	0.00

Tracciato - FO03
Sez. 22
Progr.: 0+510.00
Scala : 1:200
Q.Rif. : 950.00



Materiali in progressiva 5+10.00		
Nome materiale	Area	Volume
Sterro	124.12	1969.92
Riproto	0.00	0.00

Tracciato - FO03
Sez. 21
Progr.: 0+492.20
Scala : 1:200
Q.Rif. : 950.00

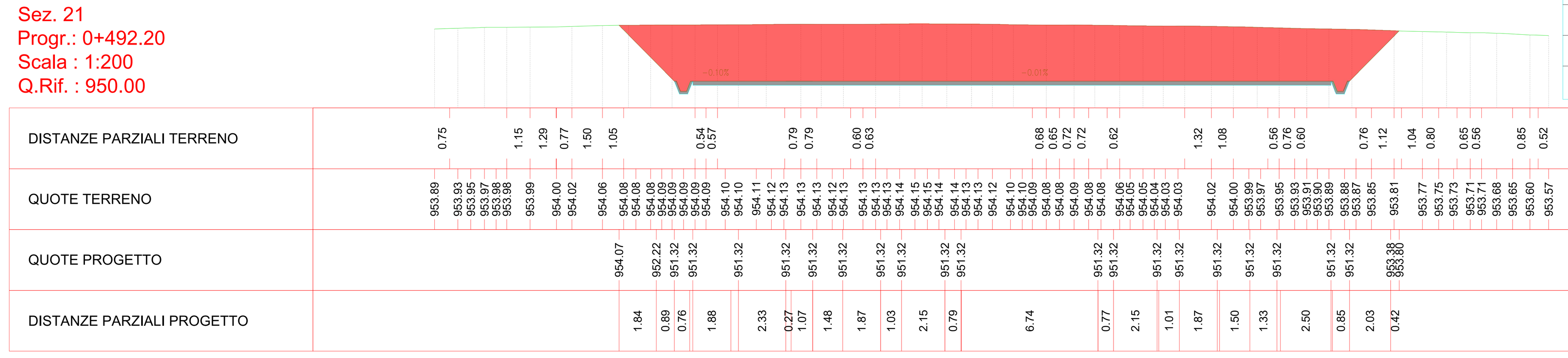

Materiali in progressiva 4+92.20		
Nome materiale	Area	Volume
Sterro	97.72	822.49
Riproto	0.00	0.00

Tracciato - FO03
Sez. 20
Progr.: 0+476.95
Scala : 1:200
Q.Rif. : 950.00

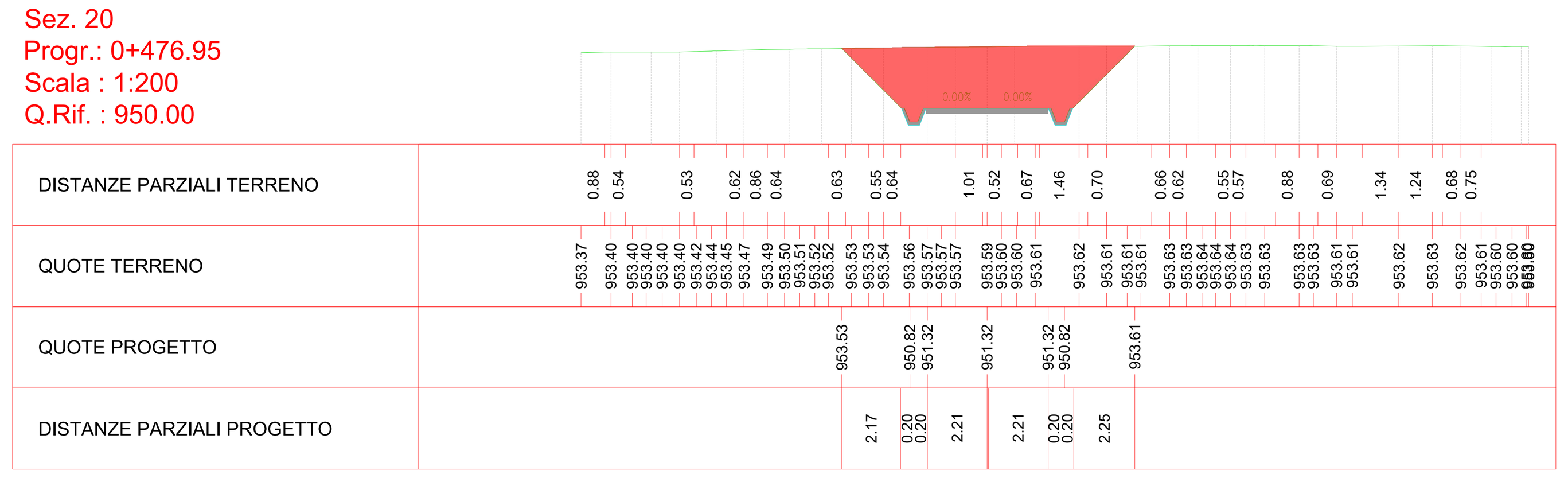

Materiali in progressiva 4+76.95		
Nome materiale	Area	Volume
Sterro	19.94	328.38
Riproto	0.00	0.00

Tracciato - FO03
Sez. 19
Progr.: 0+456.20
Scala : 1:200
Q.Rif. : 950.00

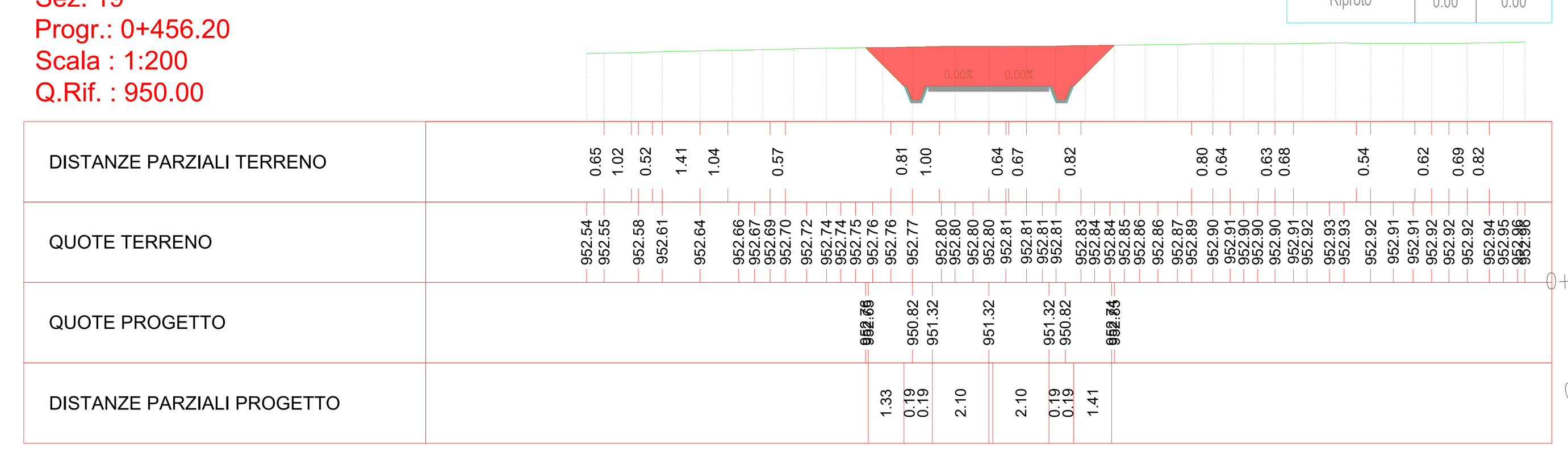

Materiali in progressiva 4+56.20		
Nome materiale	Area	Volume
Sterro	12.04	158.00
Riproto	0.00	0.00

Tracciato - FO03
Sez. 18
Progr.: 0+436.20
Scala : 1:200
Q.Rif. : 950.00



Materiali in progressiva 4+36.20		
Nome materiale	Area	Volume
Sterro	4.39	29.25
Riproto	0.00	29.44

Tracciato - FO03
Sez. 17
Progr.: 0+416.20
Scala : 1:200
Q.Rif. : 950.00

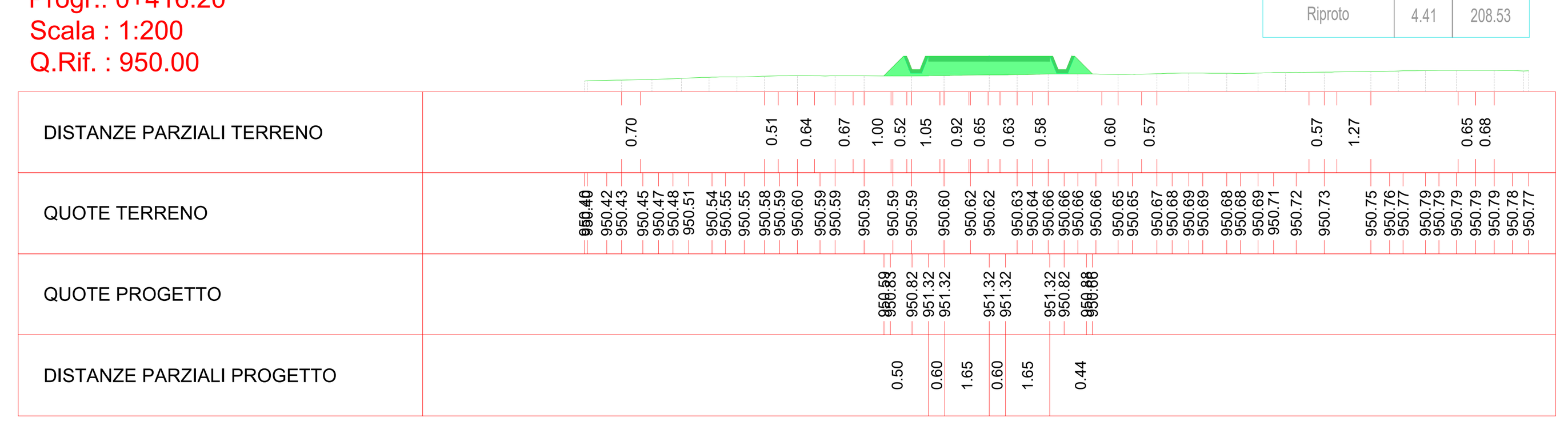

Materiali in progressiva 4+16.20		
Nome materiale	Area	Volume
Sterro	0.00	0.00
Riproto	4.41	208.53

Tracciato - FO03
Sez. 15
Progr.: 0+387.75
Scala : 1:200
Q.Rif. : 940.00

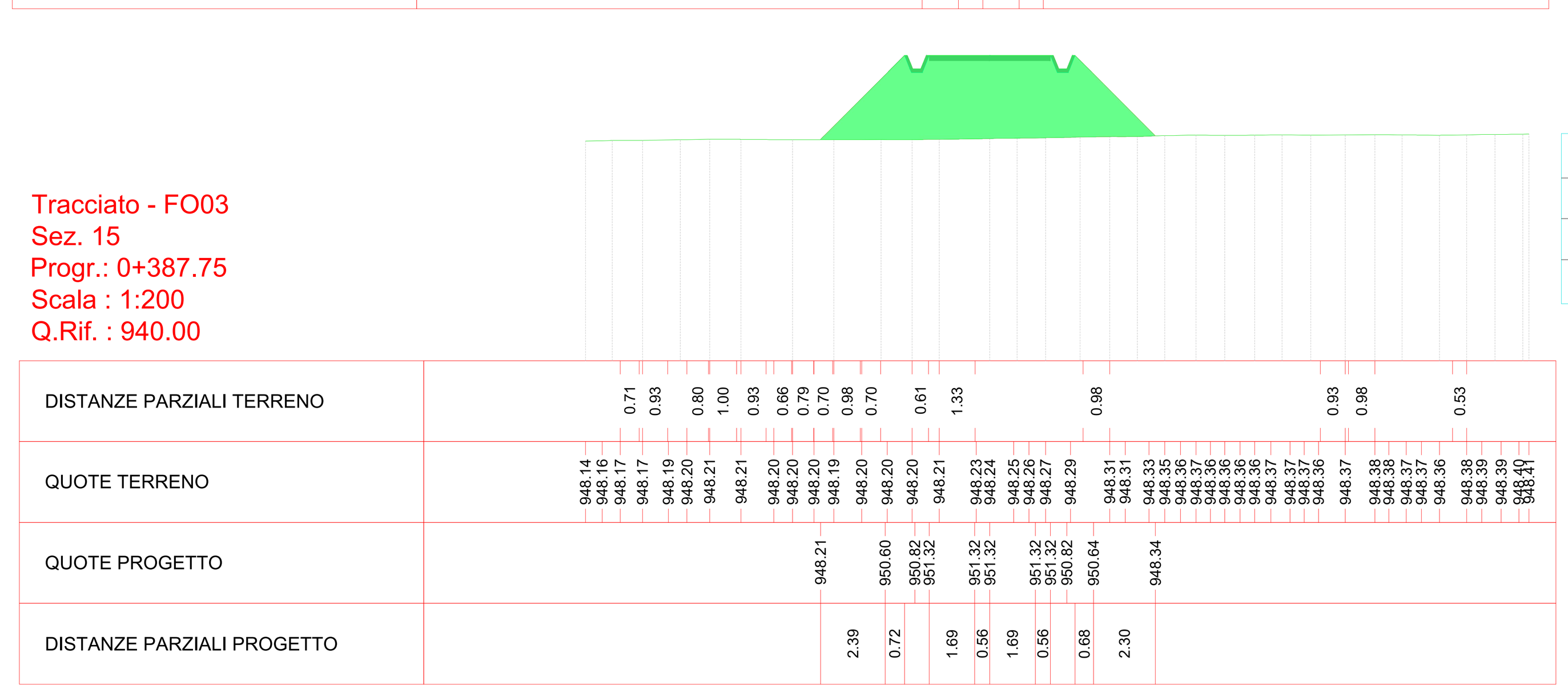

Materiali in progressiva 3+87.75		
Nome materiale	Area	Volume
Sterro	0.00	0.00
Riproto	28.44	907.50

Tracciato - FO03
Sez. 16
Progr.: 0+396.95
Scala : 1:200
Q.Rif. : 940.00

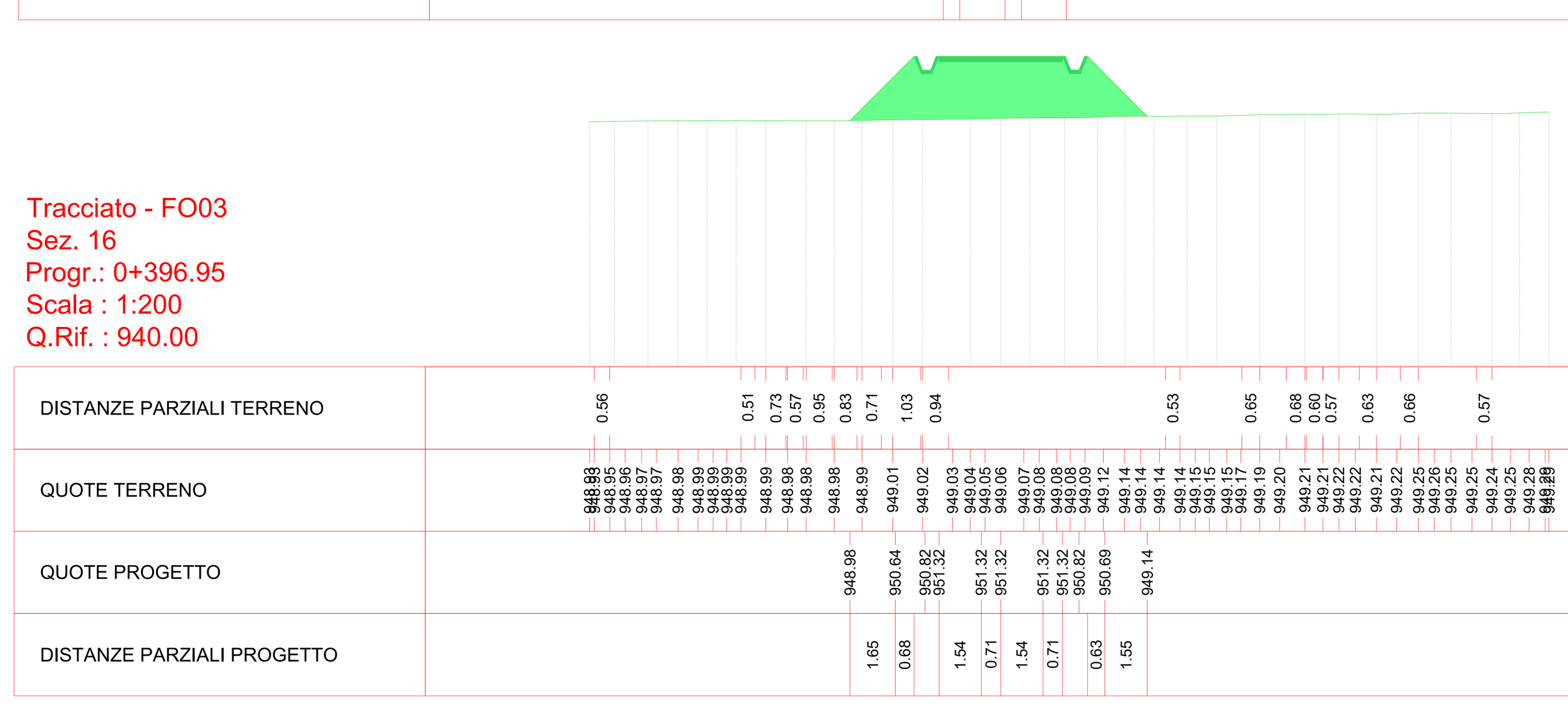

Materiali in progressiva 3+96.95		
Nome materiale	Area	Volume
Sterro	0.00	0.00
Riproto	18.94	216.40

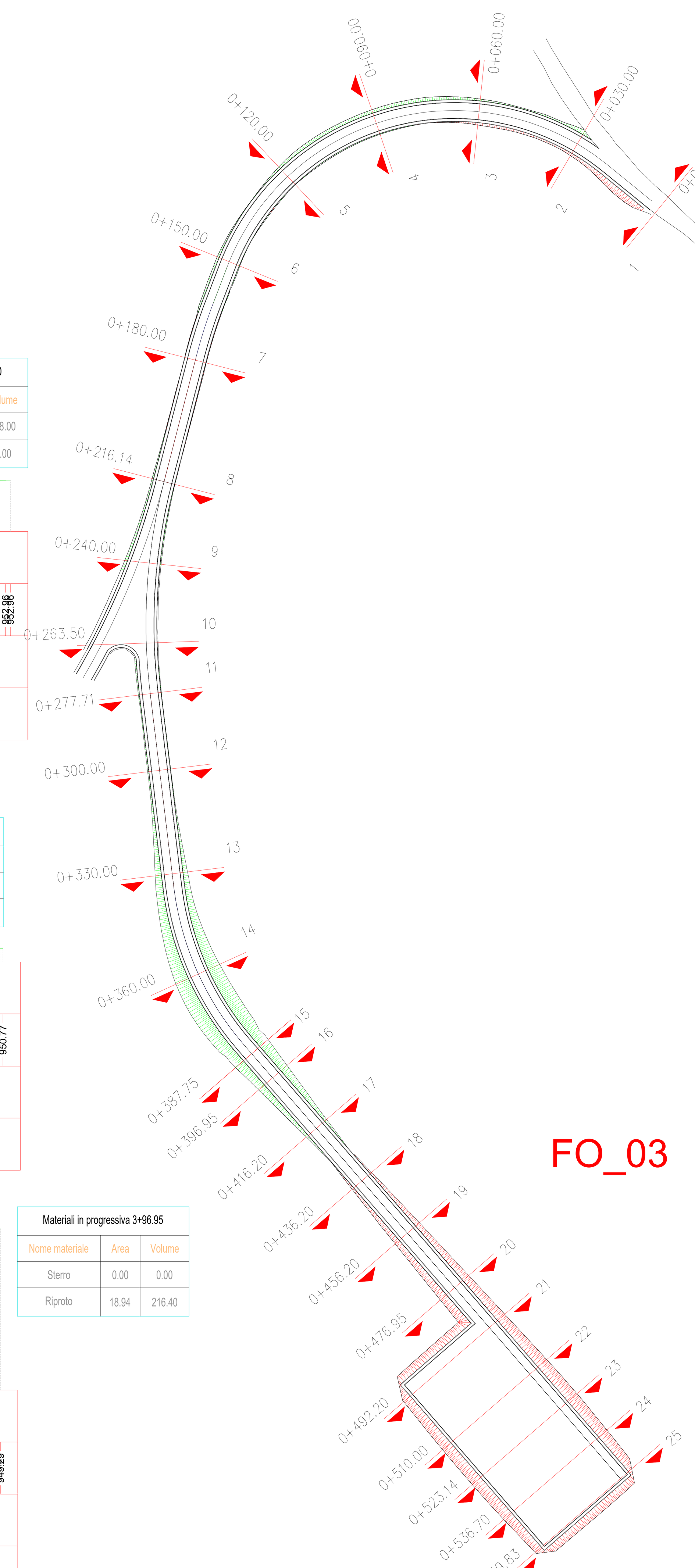

Scala : 1:1000

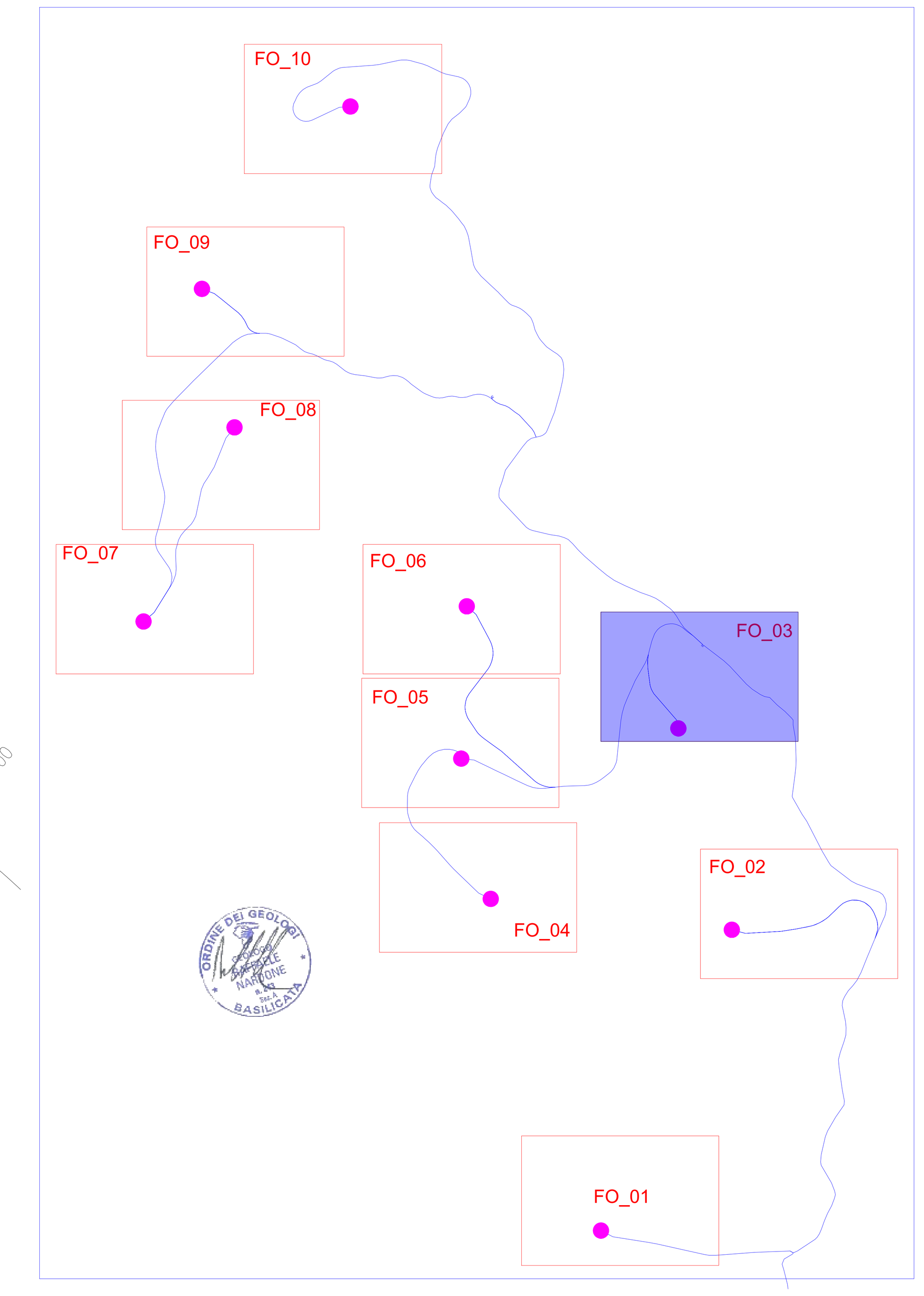

Regione Umbria | Provincia di Perugia | Comune di Foligno

Committente: **RWE**

RWE RENEWABLES ITALIA S.R.L.
via Andrea Doria, 41/G - 00192 Roma
P.IVA/C.F. 06400370968
PEC: rwerenewablesitaliasrl@legalmail.it

Titolo del Progetto:

PROGETTO PER LA REALIZZAZIONE DI UN PARCO EOLICO DELLA POTENZADI 72 MW DENOMINATO "MONTE BURANO" E UBICATO NEL COMUNE DI FOLIGNO (PG)

Documento: PROGETTO DEFINITIVO OPERE CIVILI				N° Documento: PEFO - 32.03			
ID PROGETTO:	PEFO	DISCIPLINA:		TIPOLOGIA:	D	FORMATO:	

Elaborato:

PLANIMETRIA E PROFILI DELLA PIAZZOLA DI ESERCIZIO - F03

FOGLIO:		SCALA: 1:200 / 1:1000		Nome file:	PEFO - 32.03_PIAZZOLA_ESERCIZIO_FO03

Progettazione:

EGM PROJECT
EGM PROJECT S.R.L.
VIA VERRASTRO 15/A
85100- POTENZA (PZ)
P.IVA 02094310766
REA PZ-206983

Progettista:

Ing. Carmen Martone
Iscr. n.1872
Ordine Ingegneri Potenza
C.F MRTCMN73D56H703E

Geol. Raffaele Nardone
Iscr. n. 243
Ordine Geologi Basilicata
C.F NRDRFL71H04A509H

Rev:	Data Revisione	Descrizione Revisione	Redatto	Controllato	Approvato