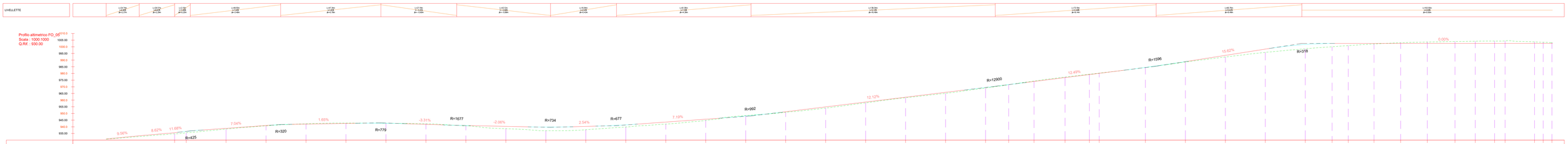

NUMERO SEZIONE	DISTANZE PROGRESSIVE	QUOTE TERRENO	QUOTE PROGETTO	SCOSTAMENTO ALTIMETRICO
1	0+051.31	934.74	935.56	0.82
2	0+080.11	935.59	936.53	0.95
3	0+090.00	938.34	938.83	0.49
4	0+100.00	940.74	940.94	0.20
5	0+150.00	942.24	942.03	-0.22
6	0+180.00	942.76	942.52	-0.24
7	0+210.00	942.88	942.87	-0.01
8	0+240.00	942.26	941.83	-0.42
9	0+270.00	940.79	940.93	0.14
10	0+300.00	938.64	940.31	1.66
11	0+330.00	937.06	939.81	2.75
12	0+360.00	937.79	940.29	2.50
13	0+390.00	939.87	941.43	1.57
14	0+420.00	942.04	943.53	1.50
15	0+450.00	944.82	945.69	0.87
16	0+480.00	948.49	948.06	-0.43
17	0+510.00	950.90	951.29	0.39
18	0+540.00	954.09	954.93	0.84
19	0+570.00	957.95	958.56	0.62
20	0+600.00	961.77	962.20	0.42
21	0+630.00	965.11	965.83	0.72
22	0+660.00	969.04	969.48	0.44
23	0+677.35	971.57	971.62	0.05
24	0+696.42	974.31	973.99	-0.32
25	0+719.68	977.31	976.90	-0.41
26	0+737.93	979.39	978.18	-0.22
27	0+745.30	980.21	980.10	-0.11
28	0+760.00	984.48	984.52	0.03
29	0+810.00	988.54	988.67	0.13
30	0+840.00	992.33	993.55	1.22
31	0+870.00	995.80	998.24	2.44
32	0+900.00	998.47	1001.75	3.28
33	0+920.06	1000.02	1002.51	2.49
34	0+932.26	1000.89	1002.52	1.63
35	0+951.57	1002.10	1002.52	0.42
36	0+971.57	1003.03	1002.52	-0.51
37	0+991.57	1003.58	1002.52	-1.07
38	1+012.32	1003.95	1002.52	-1.43
39	1+027.07	1004.13	1002.52	-1.61
40	1+042.07	1004.25	1002.52	-1.73
41	1+056.00	1004.40	1002.52	-1.88
42	1+072.07	1003.87	1002.52	-1.15
43	1+078.87	1003.40	1002.52	-0.89
44	1+085.12	1003.05	1002.52	-0.53

Tracciato - FO05
Sez. 24
Progr.: 0+696.42
Scala : 1:200
Q.Rif. : 970.00

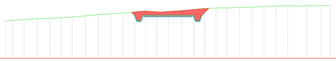

Materiali in progressiva 6+96.42

Nome materiale	Area	Volume
Scavo	3.10	32.72
Riporto	0.00	1.72

DISTANZE PARZIALI TERRENO	0.81 0.70 0.60 0.50 0.54 0.51 0.00 0.53 0.52 0.78 0.85 0.86
QUOTE TERRENO	973.48 973.44 973.55 973.65 973.68 973.75 973.89 973.94 974.07 974.05 974.18 974.27 974.38 974.27 974.27 974.26 974.50 974.57 974.61 974.63 974.67 974.69 974.73 974.73 974.83 974.83 974.83 974.85 974.87 974.87
QUOTE PROGETTO	973.49 973.99 973.99 973.99 974.40
DISTANZE PARZIALI PROGETTO	0.20 0.20 2.25 2.25 0.20 0.20 0.01

Tracciato - FO05
Sez. 25
Progr.: 0+719.68
Scala : 1:200
Q.Rif. : 970.00

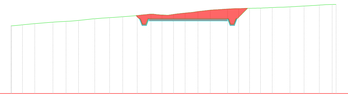

Materiali in progressiva 7+19.68

Nome materiale	Area	Volume
Scavo	6.45	108.70
Riporto	0.00	0.00

DISTANZE PARZIALI TERRENO	0.54 0.84 0.61 0.52 0.72 0.61 1.06 0.53 0.87 0.61 0.14 0.63
QUOTE TERRENO	976.25 976.34 976.43 976.54 976.60 976.64 976.67 976.74 976.90 976.92 976.95 977.00 977.20 977.27 977.33 977.25 977.21 977.28 977.34 977.14 977.13 977.74 977.69 977.74 977.83 977.83 977.87 977.91 977.95 978.00 978.03 978.07 978.13 978.16 978.22 978.22
QUOTE PROGETTO	977.19 978.90 978.90 978.90 978.90 977.40 977.86 977.86
DISTANZE PARZIALI PROGETTO	1.53 0.72 1.53 3.43 0.65

Materiali in progressiva 7+37.93

Nome materiale	Area	Volume
Scavo	10.15	150.19
Riporto	0.00	0.00

Tracciato - FO05
Sez. 26
Progr.: 0+737.93
Scala : 1:200
Q.Rif. : 970.00

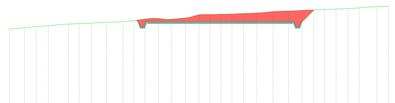

DISTANZE PARZIALI TERRENO	0.57 0.58 1.26 0.68 0.88 0.58 0.59 0.64 0.73 0.88 0.70 0.52 0.54 0.69 0.60
QUOTE TERRENO	978.47 978.44 978.60 978.70 978.75 978.80 978.90 978.98 979.03 979.03 979.11 979.12 979.16 979.30 979.40 979.41 979.45 979.49 979.60 979.62 979.62 979.63 979.66 979.80 979.81 979.90 979.93 980.01 980.09 980.21 980.25 980.31 980.32 980.33 980.35 980.39 980.44 980.44 980.48 980.49 980.54 980.59
QUOTE PROGETTO	979.28 979.28 979.18 979.18 979.18 979.18 979.18 979.18 979.18 979.18 979.18 979.24 980.25
DISTANZE PARZIALI PROGETTO	0.19 0.19 2.10 1.43 1.89 2.07 1.67 2.55 1.20 0.19 0.19 0.19 1.03

Materiali in progressiva 7+45.30

Nome materiale	Area	Volume
Scavo	9.31	71.65
Riporto	0.00	0.00

Tracciato - FO05
Sez. 27
Progr.: 0+745.30
Scala : 1:200
Q.Rif. : 970.00

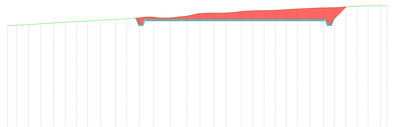

DISTANZE PARZIALI TERRENO	0.52 0.53 0.53 0.51 0.62 0.86 0.67 0.77 0.59 0.68 0.59 0.63 0.69 0.92
QUOTE TERRENO	979.49 979.57 979.64 979.69 979.82 979.85 979.94 980.00 980.05 980.11 980.20 980.21 980.27 980.30 980.30 980.52 980.53 980.64 980.64 980.71 980.83 980.87 980.90 980.93 980.93 981.02 981.07 981.31 981.17 981.08 981.11 981.12 981.17 981.22 981.29 981.30 981.31
QUOTE PROGETTO	980.10 980.10 980.10 980.10 980.10 980.04 980.31 980.17 981.08 981.10 981.10 981.20 981.29
DISTANZE PARZIALI PROGETTO	0.19 0.19 2.10 2.10 0.20 0.54 5.70 3.00 1.56 0.19 0.19 1.03

Materiali in progressiva 7+80.00

Nome materiale	Area	Volume
Scavo	0.93	152.39
Riporto	0.12	1.44

Tracciato - FO05
Sez. 28
Progr.: 0+780.00
Scala : 1:200
Q.Rif. : 980.00

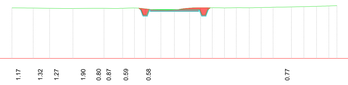

DISTANZE PARZIALI TERRENO	1.17 1.32 1.27 1.90 0.80 0.87 0.59 0.58 0.77
QUOTE TERRENO	984.66 984.65 984.64 984.62 984.60 984.62 984.60 984.62 984.63 984.64 984.48 984.44 984.45 984.55 984.65 984.65 984.67 984.67 984.67 984.69 984.70 984.72 984.73 984.74 984.75 984.77 984.78 984.80 984.82 984.83 984.84 984.86 984.86 984.86
QUOTE PROGETTO	984.52 984.52 984.52 984.52 984.52 984.52
DISTANZE PARZIALI PROGETTO	0.20 0.20 2.25 2.25 2.25 0.20 0.20

Materiali in progressiva 8+10.00

Nome materiale	Area	Volume
Scavo	0.26	16.87
Riporto	1.48	20.32

Tracciato - FO05
Sez. 29
Progr.: 0+810.00
Scala : 1:200
Q.Rif. : 980.00

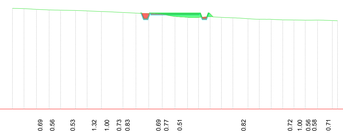

DISTANZE PARZIALI TERRENO	0.69 0.56 0.53 1.32 1.00 0.73 0.63 0.69 0.77 0.51 0.82 0.72 1.00 0.58 0.71
QUOTE TERRENO	989.29 989.27 989.20 989.15 989.13 989.10 989.08 989.06 989.00 989.01 988.95 988.85 988.85 988.74 988.54 988.45 988.44 988.44 988.50 988.47 988.42 988.34 988.28 988.26 988.25 988.22 988.20 988.19 988.16 988.15
QUOTE PROGETTO	988.84 988.87 988.87 988.87 988.87 988.37 988.50
DISTANZE PARZIALI PROGETTO	0.20 0.20 2.25 2.25 2.25 0.20 0.20 0.36

Materiali in progressiva 8+40.00

Nome materiale	Area	Volume
Scavo	0.00	2.65
Riporto	7.84	127.19

Tracciato - FO05
Sez. 30
Progr.: 0+840.00
Scala : 1:200
Q.Rif. : 990.00

DISTANZE PARZIALI TERRENO	0.67 0.95 0.51 0.50 1.58 0.63 0.78
QUOTE TERRENO	992.88 992.87 992.84 992.82 992.77 992.71 992.71 992.63 992.63 992.65 992.61 992.46 992.43 992.33 992.33 992.32 992.32 992.23 992.12 992.12 992.00 991.87 991.80 991.69 991.62 991.55 991.42
QUOTE PROGETTO	992.55 993.55 993.55 993.55 992.30
DISTANZE PARZIALI PROGETTO	0.00 0.20 2.25 2.25 0.20 0.20 1.25

Materiali in progressiva 9+00.00

Nome materiale	Area	Volume
Scavo	0.00	0.00
Riporto	31.17	779.74

Tracciato - FO05
Sez. 31
Progr.: 0+870.00
Scala : 1:200
Q.Rif. : 990.00

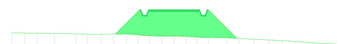

DISTANZE PARZIALI TERRENO	0.58 0.58 0.56 1.22 1.13 0.52 0.65 0.59 0.71 0.52 0.74 0.53 0.59 0.78 0.52 0.78 1.30 0.69
QUOTE TERRENO	996.08 996.08 996.07 996.06 996.04 996.03 995.98 995.98 995.97 995.94 995.94 995.90 995.90 995.78 995.77 995.74 995.73 995.71 995.71 995.65 995.65 995.65 995.63 995.61 995.57 995.54 995.54 995.44 995.44 995.37 995.31 995.20 995.19 995.11 995.06
QUOTE PROGETTO	995.98 997.74 998.24 998.24 998.24 997.74 995.98
DISTANZE PARZIALI PROGETTO	2.25 0.20 0.20 2.25 2.25 0.20 0.20 2.66

Materiali in progressiva 9+00.00

Nome materiale	Area	Volume
Scavo	0.00	0.00
Riporto	31.17	779.74

Tracciato - FO05
Sez. 32
Progr.: 0+900.00
Scala : 1:200
Q.Rif. : 990.00

DISTANZE PARZIALI TERRENO	0.67 0.58 0.92 0.85 0.75 0.65 1.37 0.81 0.96
QUOTE TERRENO	998.81 998.81 998.80 998.77 998.73 998.72 998.71 998.67 998.66 998.65 998.48 998.48 998.45 998.45 998.43 998.42 998.40 998.36 998.33 998.31 998.27 998.25 998.22 998.17 998.11 998.10 998.08 998.07 998.02 997.94
QUOTE PROGETTO	998.68 1001.25 1001.75 1001.25 1001.25 998.27
DISTANZE PARZIALI PROGETTO	3.67 0.20 2.25 2.25 0.20 0.20 3.48

Materiali in progressiva 9+20.06

Nome materiale	Area	Volume
Scavo	0.00	0.00
Riporto	21.55	525.82

Tracciato - FO05
Sez. 33
Progr.: 0+920.06
Scala : 1:200
Q.Rif. : 990.00

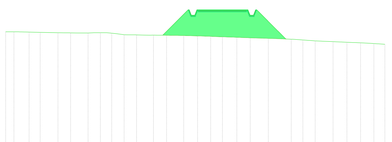

DISTANZE PARZIALI TERRENO	1.12 0.54 0.54 0.62 0.59 0.66 0.57 0.58 0.55 0.54 0.78 0.51 0.89 1.79 0.59 0.70 0.65 0.58
QUOTE TERRENO	1000.49 1000.49 1000.45 1000.41 1000.39 1000.38 1000.37 1000.37 1000.37 1000.40 1000.34 1000.20 1000.19 1000.18 1000.17 1000.17 1000.14 1000.12 1000.08 1000.08 1000.00 1000.00 999.95 999.92 999.90 999.87 999.90 999.76 999.76 999.82 999.82 999.87 999.84 999.87 999.47 999.43 999.33 999.33
QUOTE PROGETTO	1000.17 1000.95 1002.51 1002.51 1002.51 1002.51 1002.51 1000.70 999.81
DISTANZE PARZIALI PROGETTO	0.78 1.56 1.54 0.71 1.54 0.71 1.81 0.89

Materiali in progressiva 9+32.26

Nome materiale	Area	Volume
Sterro	0.00	0.00
Riporto	12.61	206.01

Tracciato - FO05
Sez. 34
Progr.: 0+932.26
Scala : 1:200
Q.Rif. : 1000.00

DISTANZE PARZIALI TERRENO	0.88 0.51 1.15 1.12 0.94 0.70 0.53 1.12 1.77 0.53 1.21 0.51 0.65
QUOTE TERRENO	1001.36 1001.36 1001.36 1001.36 1001.35 1001.31 1001.28 1001.26 1001.23 1001.21 1001.19 1001.15 1001.14 1001.13 1001.12 1001.11 1001.10 1001.08 1001.06 1001.05 1001.03 1001.03 1001.02 1001.02 1001.01 1001.00 1000.99 1000.98 1000.93 1000.93 1000.92 1000.92 1000.92 1000.92 1000.91 1000.89 1000.88 1000.60 1000.59 1000.58 1000.57 1000.53 1000.53 1000.51 1000.49 1000.47 1000.45 1000.43 1000.42 1000.41 1000.39 1000.37 1000.35 1000.33 1000.32 1000.31 1000.29 1000.23
QUOTE PROGETTO	1001.02 1001.02 1002.52 1002.52 1002.52 1002.52 1002.52 1002.52 1002.52 1001.08 1001.08
DISTANZE PARZIALI PROGETTO	0.38 1.08 0.56 1.69 0.56 1.69 1.36 0.51

Materiali in progressiva 9+51.57

Nome materiale	Area	Volume
Sterro	0.08	0.50
Riporto	2.43	132.44

Tracciato - FO05
Sez. 35
Progr.: 0+951.57
Scala : 1:200
Q.Rif. : 1000.00

DISTANZE PARZIALI TERRENO	0.34 0.48 0.65 2.29 0.52 1.43 1.39 1.21 1.00 0.90 0.53 1.27 0.73 0.68 0.50 1.03 2.02 0.64 1.36 0.63
QUOTE TERRENO	1002.63 1002.60 1002.60 1002.60 1002.60 1002.60 1002.60 1002.60 1002.50 1002.50 1002.50 1002.50 1002.40 1002.37 1002.29 1002.25 1002.23 1002.22 1002.18 1002.13 1002.10 1002.09 1002.01 1001.94 1001.91 1001.88 1001.86 1001.85 1001.80 1001.72 1001.62 1001.54 1001.47 1001.44 1001.41 1001.40
QUOTE PROGETTO	1002.22 1002.22 1002.22 1002.22 1002.22 1002.22 1002.22 1001.93
DISTANZE PARZIALI PROGETTO	1.82 1.82 0.52

Tracciato - FO05
Sez. 36
Progr.: 0+971.57
Scala : 1:200
Q.Rif. : 1000.00

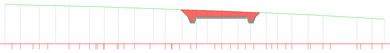

Materiali in progressiva 9+71.57

Nome materiale	Area	Volume
Sterro	3.96	30.58
Riporto	0.00	16.19

DISTANZE PARZIALI TERRENO	0.63 1.16 0.78 0.99 0.59 1.19 0.54 1.43 0.58 0.64 0.51 0.50 0.67 0.67 1.15 0.52 0.54 1.16 1.50 0.67 1.02 0.60 1.02 0.42 1.04 0.94 2.46 2.46
QUOTE TERRENO	1003.64 1003.56 1003.55 1003.51 1003.52 1003.49 1003.49 1003.44 1003.43 1003.35 1003.31 1003.25 1003.23 1003.23 1003.19 1003.19 1003.19 1003.17 1003.15 1003.13 1003.12 1003.12 1003.07 1003.07 1003.06 1003.05 1002.96 1002.91 1002.91 1002.91 1002.89 1002.87 1002.85 1002.84 1002.75 1002.74 1002.73 1002.67 1002.65 1002.60 1002.58 1002.42 1002.34 1002.31 1002.29 1002.28
QUOTE PROGETTO	1003.15 1002.52 1002.52 1002.52 1002.52 1002.52 1002.52 1002.52 1002.52 1002.52 1002.52 1002.52 1002.52 1002.52
DISTANZE PARZIALI PROGETTO	0.96 1.93 1.93

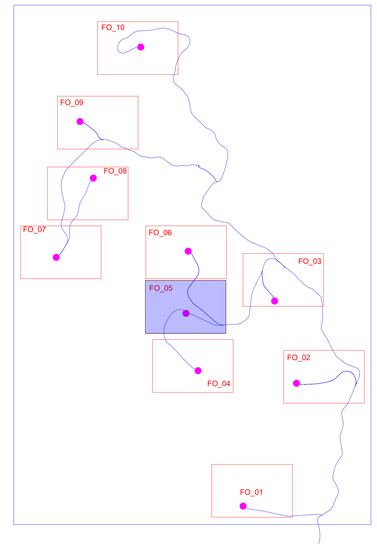

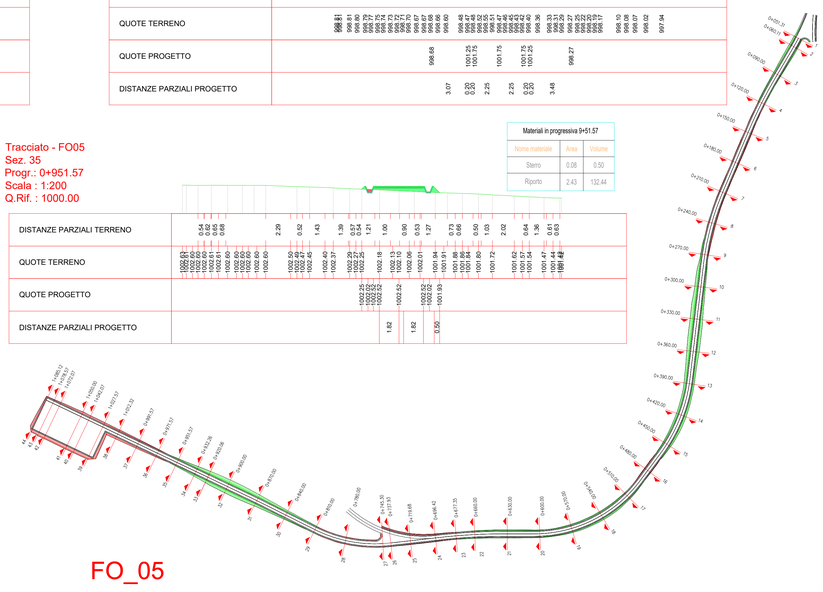

Scala : 1:2000

Regione Umbria | Provincia di Perugia | Comune di Foligno

Committente:

RWE

RWE RENEWABLES ITALIA S.R.L.
via Andrea Doria, 41/G - 00192 Roma
P.IVA/C.F. 06403370968
PEC: rwerenewablesitaliasrl@legalmail.it

Titolo del Progetto:

PROGETTO PER LA REALIZZAZIONE DI UN PARCO EOLICO DELLA POTENZADI 72 MW DENOMINATO "MONTE BURANO" E UBICATO NEL COMUNE DI FOLIGNO (PG)

Documento:	N° Documento:
PROGETTO DEFINITIVO OPERE CIVILI	PEFO - 32.05

ID PROGETTO:	PEFO	DISCIPLINA:		TIPOLOGIA:	D	FORMATO:	

Elaborato:

PLANIMETRIA E PROFILI DELLA PIAZZOLA DI ESERCIZIO - F05

FOGLIO:		SCALA: 1:200 / 1:1000		Nome file:	PEFO - 32.05_PIAZZOLA_ESERCIZIO_F005

Progettazione:

EGM PROJECT S.R.L.
Via VERRASTRO 15/A
85100- POTENZA (PZ)
P.IVA 02094310766
REA PZ-206983

Progettista:

Ing. Carmen Martone
Iscr. n. 1872
Ordine Ingegneri Potenza
C.F MRTCMN73D56H703E

Geol. Raffaele Nardone
Iscr. n. 243
Ordine Geologi Basilicata
C.F NRDRFL71H04A509H

Rev.	Data Revisione	Descrizione Revisione	Redatto	Controllato	Approvato

Tracciato - FO05
Sez. 37
Progr.: 0+991.57
Scala : 1:200
Q.Rif. : 1000.00

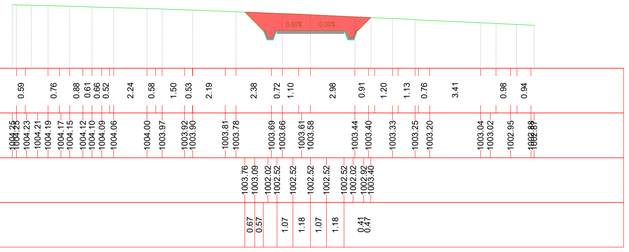

Materiali in progressiva 9+91.57

Nome materiale	Area	Volume
Sterro	8.36	120.47
Riporto	0.00	0.00

Tracciato - FO05
Sez. 38
Progr.: 1+012.32
Scala : 1:200
Q.Rif. : 1000.00

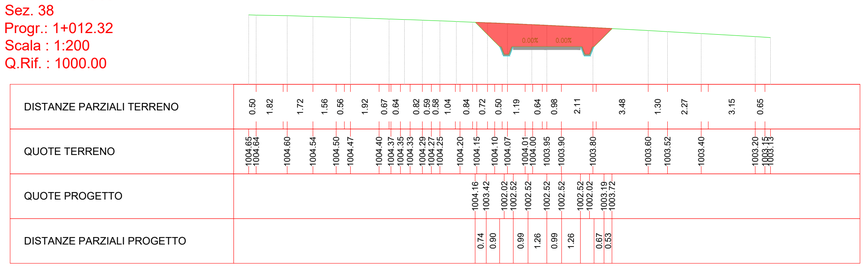

Materiali in progressiva 10+12.32

Nome materiale	Area	Volume
Sterro	11.63	206.53
Riporto	0.00	0.00

Tracciato - FO05
Sez. 39
Progr.: 1+027.57
Scala : 1:200
Q.Rif. : 1000.00

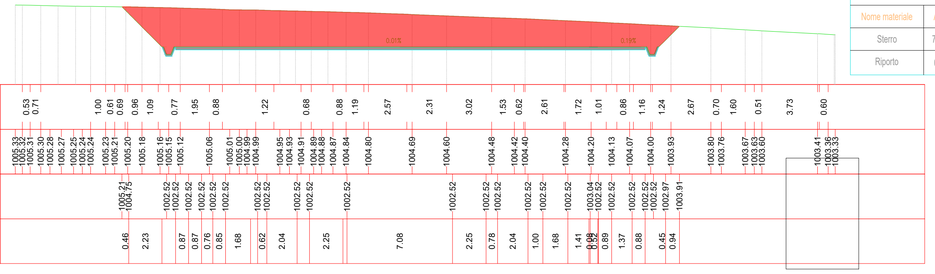

Materiali in progressiva 10+27.57

Nome materiale	Area	Volume
Sterro	75.42	593.07
Riporto	0.00	0.00

Tracciato - FO05
Sez. 40
Progr.: 1+042.07
Scala : 1:200
Q.Rif. : 1000.00

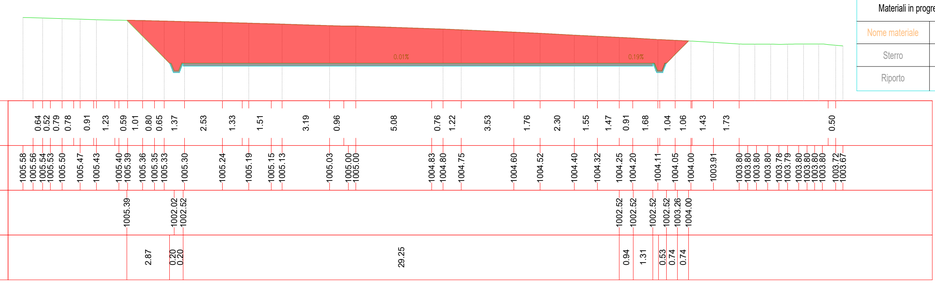

Materiali in progressiva 10+42.07

Nome materiale	Area	Volume
Sterro	81.48	1137.22
Riporto	0.00	0.00

Tracciato - FO05
Sez. 41
Progr.: 1+050.00
Scala : 1:200
Q.Rif. : 1000.00

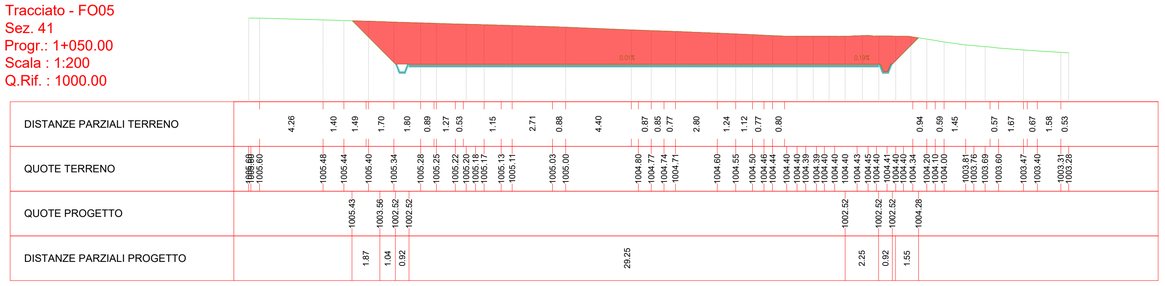

Materiali in progressiva 10+50.00

Nome materiale	Area	Volume
Sterro	81.86	647.63
Riporto	0.00	0.00

Tracciato - FO05
Sez. 42
Progr.: 1+072.07
Scala : 1:200
Q.Rif. : 1000.00

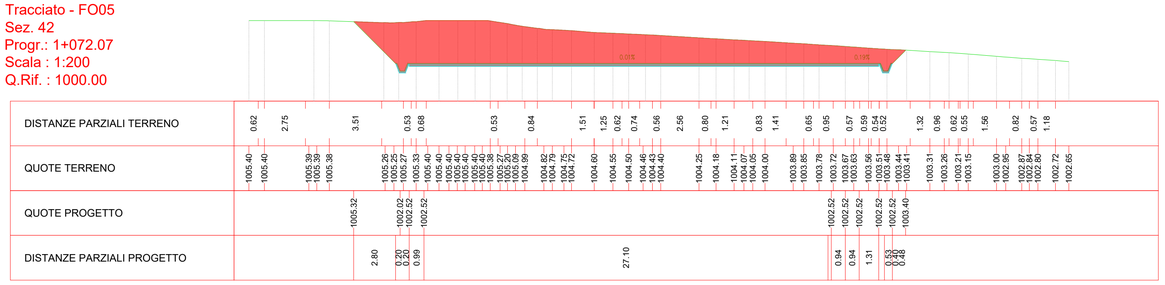

Materiali in progressiva 10+72.07

Nome materiale	Area	Volume
Sterro	70.30	1677.42
Riporto	0.00	0.00

Tracciato - FO05
Sez. 43
Progr.: 1+078.57
Scala : 1:200
Q.Rif. : 1000.00

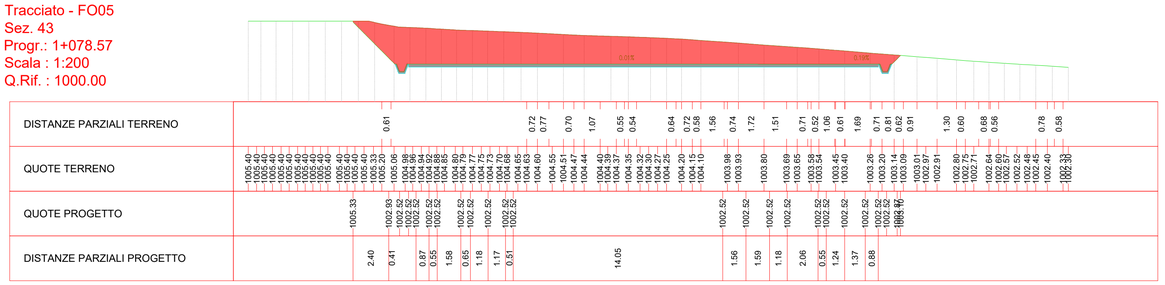

Materiali in progressiva 10+78.57

Nome materiale	Area	Volume
Sterro	60.58	424.97
Riporto	0.00	0.00

Tracciato - FO05
Sez. 44
Progr.: 1+085.12
Scala : 1:200
Q.Rif. : 1000.00

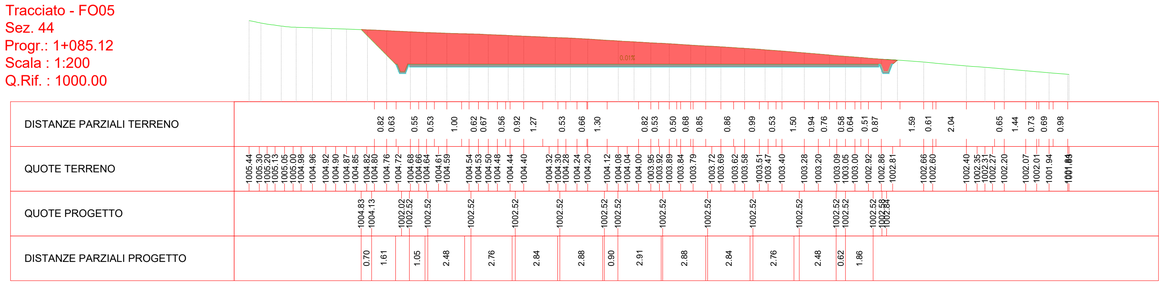

Materiali in progressiva 10+85.12

Nome materiale	Area	Volume
Sterro	49.11	358.63
Riporto	0.00	0.00

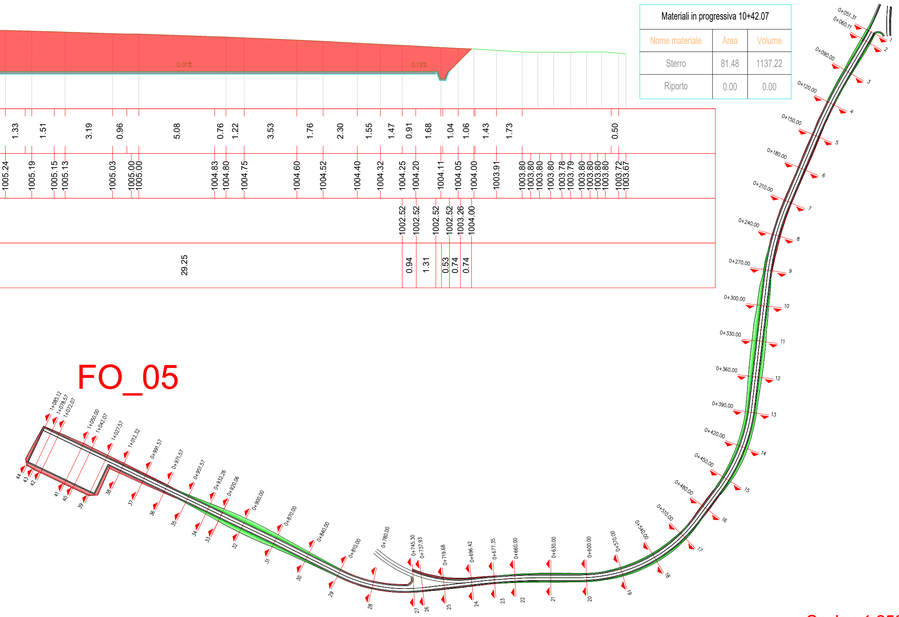

Scala : 1:2500

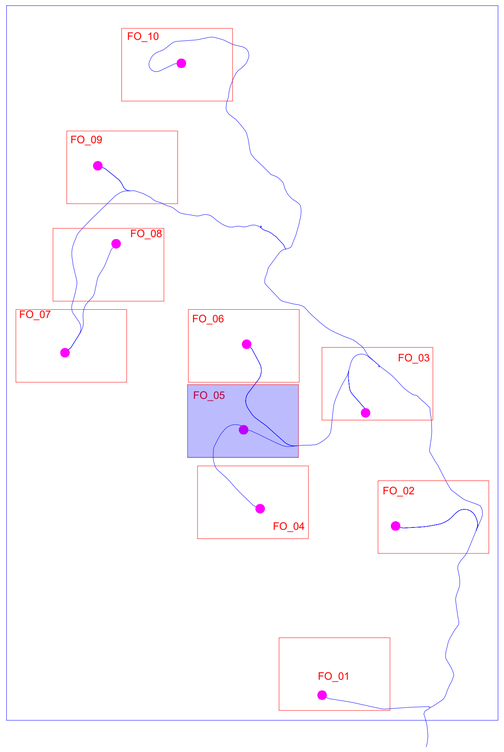

Regione Umbria | Provincia di Perugia | Comune di Foligno

Committente:

RWE

RWE RENEWABLES ITALIA S.R.L.
via Andrea Doria, 41/G - 00192 Roma
P.IVA/C.F. 06400370968
PEC: rwerenewablesitaliasrl@legalmail.it

Titolo del Progetto:

PROGETTO PER LA REALIZZAZIONE DI UN PARCO EOLICO DELLA POTENZADI 72 MW DENOMINATO "MONTE BURANO" E UBICATO NEL COMUNE DI FOLIGNO (PG)

Documento: PROGETTO DEFINITIVO OPERE CIVILI

N° Documento: PEFO - 32.05

ID PROGETTO:	DISCIPLINA:	TIPOLOGIA:	FORMATO:
PEFO		D	

Elaborato:

PLANIMETRIA E PROFILI DELLA PIAZZOLA DI ESERCIZIO - F05

FOGLIO:	SCALA:	Nome file:
	1:200 / 1:1000	PEFO - 32.05_PIAZZOLA_ESERCIZIO_FO05

Progettazione:

EGM PROJECT S.R.L.
VIA VERRASTRO 15/A
85100- POTENZA (PZ)
P.IVA 02094310766
REA PZ-206983

Progettista:

Ing. Carmen Martone
Iscr. n.1872
Ordine Ingegneri Potenza
C.F MRTCMN73D56H703E

Geol. Raffaele Nardone
Iscr. n. 243
Ordine Geologi Basilicata
C.F NRDRFL71H04A509H

Rev:	Data Revisione	Descrizione Revisione	Redatto	Controllato	Approvato