Firmato digitalmente da:
MARTONE CARMEN
Firmato il 02/05/2024 11:08
Seriale Certificato: 637472
Valido dal 28/07/2021 al 28/07/2024
InfoCamere Qualified Electronic Signature CA

Firmato digitalmente da:
Ludovica Nigiotti
Data: 06/05/2024 15:32:18

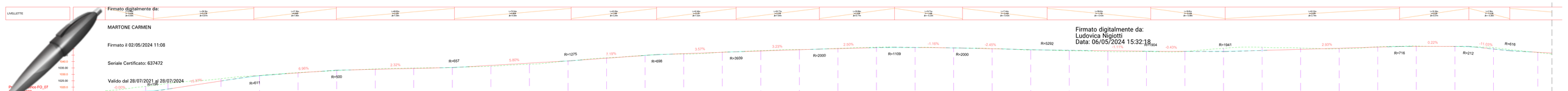

NUMERO SEZIONE	1	2	3	4	5	6	7	8	9	10	11	12	13	14	15	16	17	18	19	20	21	22	23	24	25	26	27	28	29	30	31	32	33	34	35	36	37
DISTANZE PROGRESSIVE	0+031.38	0+048.78	0+060.00	0+100.00	0+150.00	0+180.00	0+210.00	0+240.00	0+270.00	0+300.00	0+330.00	0+360.00	0+390.00	0+420.00	0+450.00	0+480.00	0+510.00	0+540.00	0+570.00	0+600.00	0+630.00	0+660.00	0+690.00	0+720.00	0+750.00	0+780.00	0+810.00	0+840.00	0+870.00	0+900.00	0+930.00	0+960.00	0+990.00	1+020.00	1+050.00	1+080.00	1+114.50
QUOTE TERRENO	1030.96	1029.90	1028.63	1029.08	1031.32	1032.94	1034.17	1034.91	1035.26	1036.32	1037.89	1040.43	1042.99	1044.88	1046.85	1047.30	1048.45	1049.31	1050.22	1051.20	1050.92	1050.61	1050.05	1049.10	1048.36	1047.78	1047.77	1047.89	1050.32	1050.10	1050.55	1050.01	1051.47	1052.56	1051.76	1050.87	1047.01
QUOTE PROGETTO	1016.95	1016.52	1024.82	1028.70	1031.15	1033.09	1033.92	1034.61	1035.38	1036.99	1038.73	1040.48	1042.99	1044.74	1046.15	1047.22	1048.22	1049.19	1050.05	1050.78	1050.96	1050.61	1049.97	1049.28	1048.76	1048.40	1048.07	1047.91	1048.03	1048.62	1049.50	1050.38	1051.26	1051.78	1051.85	1049.78	1047.22
SCOSTAMENTO ALTIMETRICO	-3.61	-4.38	-1.80	-0.39	-0.17	0.15	-0.26	-0.30	0.12	0.66	0.84	0.05	-0.29	-0.12	0.29	-0.08	-0.23	-0.12	-0.17	-0.41	0.03	0.00	-0.08	0.18	0.40	0.61	0.29	0.02	-2.28	-2.48	-1.06	0.37	-0.21	-0.26	0.09	-1.09	0.21



NUMERO SEZIONE	37	38	39	40	41	42	43	44	45	46	47	48	49	50
DISTANZE PROGRESSIVE	1+114.50	1+140.00	1+156.89	1+169.71	1+182.50	1+193.48	1+213.73	1+233.73	1+253.73	1+273.48	1+293.64	1+310.73	1+333.53	1+346.79
QUOTE TERRENO	1047.01	1044.38	1043.67	1043.33	1043.03	1042.77	1042.96	1044.14	1047.20	1051.67	1053.03	1052.44	1054.24	1054.96
QUOTE PROGETTO	1047.22	1045.88	1045.00	1044.33	1043.66	1044.49	1046.15	1047.86	1049.58	1051.36	1051.36	1051.36	1051.36	1051.36
SCOSTAMENTO ALTIMETRICO	0.21	1.50	1.33	1.00	0.63	1.13	3.19	3.13	2.38	-0.31	-0.67	-1.08	-2.88	-3.40

Tracciato 07
Sez. 41
Progr.: 1+182.50
Scala : 1:200
Q.Rif. : 1040.00

Materiali in progressiva 11+82.50		
Nome materiale	Area	Volume
Sterro	0.03	0.14
Riporto	4.02	73.04

DISTANZE PARZIALI TERRENO	1.46	2.29	0.97	4.80	4.19	1.29	5.30	0.62	5.07	1.25	1.79
QUOTE TERRENO	1044.04	1044.02	1044.00 / 1043.92	1043.50	1043.13	1043.03	1042.54	1042.45	1042.00	1041.88	1041.73
QUOTE PROGETTO	1043.33 / 1043.16 / 1043.00		1043.66	1043.66	1043.66	1043.66 / 1043.66 / 1043.66 / 1043.17 / 1043.28					
DISTANZE PARZIALI PROGETTO					1.15	1.11 / 1.11	1.14 / 1.11	0.49 / 0.49 / 0.49			

Tracciato 07
Sez. 42
Progr.: 1+193.48
Scala : 1:200
Q.Rif. : 1040.00

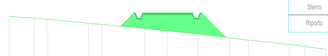

Materiali in progressiva 11+93.48		
Nome materiale	Area	Volume
Sterro	0.00	0.12
Riporto	13.65	91.80

DISTANZE PARZIALI TERRENO	2.35	1.30	3.96	1.25	4.09	2.14	2.62	0.67	2.31	0.93	0.87	3.84	3.84	1.49	2.01
QUOTE TERRENO	1044.15	1044.00	1043.88	1043.50	1043.39	1043.00	1042.77	1042.50	1042.40	1042.10	1041.91		1041.50	1041.30	1041.02
QUOTE PROGETTO					1043.22	1044.49 / 1044.49 / 1044.49	1044.49	1044.49 / 1044.49 / 1044.15	1042.16	1042.16					
DISTANZE PARZIALI PROGETTO					1.09	1.86	1.86	1.99							

Tracciato 07
Sez. 43
Progr.: 1+212.73
Scala : 1:200
Q.Rif. : 1040.00

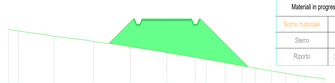

Materiali in progressiva 12+12.73		
Nome materiale	Area	Volume
Sterro	0.00	0.00
Riporto	31.30	421.01

DISTANZE PARZIALI TERRENO	0.94	2.44	0.93	3.04	0.72	2.51	0.94	2.95	0.53	2.15	1.06	1.78	1.62	1.24	1.55	1.33	1.17	2.24
QUOTE TERRENO	1045.14 / 1045.00	1044.69 / 1044.59		1044.14 / 1044.05		1043.88 / 1044.41	1043.55		1043.16 / 1042.98 / 1042.86	1042.50	1042.32	1042.00	1041.76	1041.56	1041.23	1041.05	1040.78	1040.62 / 1040.62 / 1040.62
QUOTE PROGETTO						1043.81 / 1044.41		1045.65 / 1046.15	1046.15	1046.15 / 1046.15 / 1046.15	1046.15 / 1045.60 / 1045.60		1042.78 / 1041.61					
DISTANZE PARZIALI PROGETTO						0.59	1.74		1.70 / 1.70 / 1.70	0.55		3.37		1.17				

Tracciato 07
Sez. 44
Progr.: 1+232.73
Scala : 1:200
Q.Rif. : 1040.00

Materiali in progressiva 12+32.73		
Nome materiale	Area	Volume
Sterro	0.00	0.00
Riporto	39.66	707.90

DISTANZE PARZIALI TERRENO	1.54	1.05	1.75	2.39	2.04	1.47	0.90	1.66	1.50	0.63	1.54	0.81	1.58	1.07	0.79	1.00	1.00	1.09	1.10	1.42	0.95	0.95	1.36
QUOTE TERRENO	1047.15	1047.00	1046.87	1046.50	1046.98	1045.50	1045.30	1045.00	1044.46	1044.14	1044.00	1043.63	1043.31	1043.00	1042.69	1042.50	1042.30	1042.00	1041.74	1041.50	1041.30	1041.00	1040.78
QUOTE PROGETTO						1046.49 / 1046.49 / 1046.49				1047.86	1047.86 / 1047.86 / 1047.86		1047.36 / 1047.36 / 1047.36					1042.00				
DISTANZE PARZIALI PROGETTO							2.19		2.05		2.26	0.32		5.35									

Tracciato 07
Sez. 45
Progr.: 1+252.73
Scala : 1:200
Q.Rif. : 1040.00

Materiali in progressiva 12+52.73		
Nome materiale	Area	Volume
Sterro	0.00	0.00
Riporto	22.95	618.46

DISTANZE PARZIALI TERRENO	0.92	1.23	1.80	0.85	1.48	1.18	1.23	2.02	0.91	1.29	0.59	1.06	0.73	1.32	0.92	0.69	1.22	0.96	0.74	1.63	1.38	1.42	1.04	1.18
QUOTE TERRENO	1049.08	1049.13	1049.12	1049.05	1049.00	1048.85	1048.70	1048.50	1048.13	1048.03	1047.87	1047.48	1047.22	1046.93	1046.50	1046.24	1046.00	1045.62	1045.20	1044.50	1044.00	1043.50	1043.08	1042.90
QUOTE PROGETTO							1048.25 / 1048.25	1048.25	1048.25 / 1048.25	1048.25	1048.25 / 1047.22	1047.22	1047.22 / 1047.22	1046.50	1046.50 / 1046.50	1046.24		1047.00	1045.04					
DISTANZE PARZIALI PROGETTO									0.60 / 0.69		0.95	1.30	0.95	1.30	1.30		2.52		2.02					

Tracciato 07
Sez. 46
Progr.: 1+273.48
Scala : 1:200
Q.Rif. : 1040.00

Materiali in progressiva 12+73.48		
Nome materiale	Area	Volume
Sterro	2.51	17.37
Riporto	0.07	167.89

DISTANZE PARZIALI TERRENO	2.13	1.02	1.14	5.12	1.89	0.97	1.56	1.89	0.51	0.74	1.19	0.77	1.61	0.62	1.12	0.50	1.16	1.12	1.42
QUOTE TERRENO	1050.31 / 1050.52	1051.00	1051.26	1051.50	1052.50 / 1052.50	1051.89 / 1051.62		1051.67	1051.50 / 1051.24 / 1051.13	1050.94	1050.71	1050.50	1050.07 / 1049.89	1049.20 / 1049.08	1048.50	1048.17	1047.59		
QUOTE PROGETTO					1051.96 / 1051.96		1051.36	1051.36	1051.36 / 1050.86 / 1050.45										
DISTANZE PARZIALI PROGETTO					0.00 / 0.33			2.25	2.25		0.20 / 0.20								

Tracciato 07
Sez. 47
Progr.: 1+293.64
Scala : 1:200
Q.Rif. : 1040.00

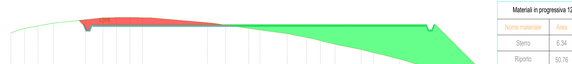

Materiali in progressiva 12+93.64		
Nome materiale	Area	Volume
Sterro	6.34	86.31
Riporto	50.76	354.15

DISTANZE PARZIALI TERRENO	0.66	0.94	1.25	1.48	3.08	1.62	1.28	0.78	1.19	0.96	5.29	0.52	1.19	2.20	1.05	2.59	1.84	0.71	1.39	2.18	1.18	0.85	1.60	0.95	0.62	0.53	0.40	0.79	0.79	0.41
QUOTE TERRENO	1050.58 / 1050.51	1050.41	1050.10	1051.24	1051.50	1051.83	1052.10	1052.38 / 1052.34	1052.02	1052.02		1051.54 / 1051.54	1051.32	1051.00	1050.85	1050.50	1050.13	1049.83	1049.50	1049.00	1048.70	1048.50	1048.09	1047.70	1047.19	1046.83	1046.50	1046.13	1045.70	1045.41
QUOTE PROGETTO						1051.36 / 1051.36	1051.36	1051.36	1051.36	1051.36										1050.36 / 1051.36	1051.36 / 1051.36 / 1051.36	1051.36 / 1051.36 / 1051.36	1051.36 / 1051.36 / 1051.36	1051.36 / 1051.36	1051.36 / 1051.36	1051.36 / 1051.36			1047.86		
DISTANZE PARZIALI PROGETTO							1.39	0.86	0.94	0.92	0.76 / 0.76	1.65	0.98 / 0.98		16.37					0.62 / 0.62	1.18	0.58	0.81 / 0.81	0.09 / 0.09	0.54	0.54	4.29		2.28		

Tracciato 07
Sez. 48
Progr.: 1+310.73
Scala : 1:200
Q.Rif. : 1040.00

Materiali in progressiva 13+10.73		
Nome materiale	Area	Volume
Sterro	25.68	255.19
Riporto	3.45	384.33

DISTANZE PARZIALI TERRENO	0.67	0.97	2.03	2.72	2.50	0.62	1.32	1.50	1.27	1.14	1.39	2.00	0.65	0.63	2.82	3.83	1.87	2.88	1.58	1.49	2.47	2.32	0.72	1.76	1.81	0.73	1.36	1.07
QUOTE TERRENO	1050.44 / 1050.43	1050.42	1051.00	1051.50	1052.00	1052.31	1052.44	1052.60	1052.67	1052.71	1052.69	1052.42	1052.01	1051.54	1052.50	1052.29	1052.00	1051.80	1051.50	1051.20	1051.00	1050.55	1050.15 / 1050.00	1049.59	1049.00	1048.49	1048.00	1047.50 / 1047.50
QUOTE PROGETTO						1051.93 / 1051.36 / 1051.36	1051.36 / 1051.36	1051.36	1051.36				1051.36									1051.36	1051.11 / 1050.18					
DISTANZE PARZIALI PROGETTO						0.39	1.65 / 0.60		7.75								21.50						1.02 / 0.93					

Tracciato 07
Sez. 49
Progr.: 1+333.53
Scala : 1:200
Q.Rif. : 1050.00

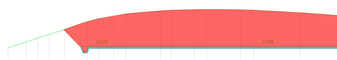

Materiali in progressiva 13+33.53		
Nome materiale	Area	Volume
Sterro	105.60	1393.46
Riporto	0.00	26.25

DISTANZE PARZIALI TERRENO	0.90	0.94	0.69	1.09	1.22	0.78	1.26	0.63	0.96	1.42	1.16	2.83	1.03	2.20	0.61 / 0.61	0.69	2.53	1.24	4.44	0.56	5.35	0.50 / 0.55	5.44	0.75	1.72	2.52	2.02	2.07	0.00
QUOTE TERRENO	1051.22	1051.50	1051.19	1052.10	1052.50	1052.73	1053.57	1053.73	1054.00	1054.44	1054.44		1054.73	1054.80	1054.85 / 1054.87	1054.86	1054.84	1054.80		1054.56 / 1054.53		1054.04 / 1054.00		1053.56	1053.26	1053.00		1052.76	1052.50 / 1052.44
QUOTE PROGETTO					1052.96	1052.14 / 1052.14	1051.36	1051.36 / 1051.36	1051.36	1051.36													1051.36 / 1051.36 / 1051.36	1051.36 / 1051.36	1053.37				
DISTANZE PARZIALI PROGETTO						0.81 / 0.78	0.69	1.55	1.20	1.01							26.27						0.86 / 0.78	0.69	1.97				

Tracciato 07
Sez. 50
Progr.: 1+346.79
Scala : 1:200
Q.Rif. : 1050.00

Materiali in progressiva 13+46.79		
Nome materiale	Area	Volume
Sterro	134.07	1584.39
Riporto	0.00	0.00

DISTANZE PARZIALI TERRENO	0.72	0.60	0.89	1.29	1.45	1.25	1.35	1.43	0.75	1.54	1.21	2.66	3.48	1.57	2.51	2.33	5.08	5.14	2.99	2.60	1.22	4.66	1.45
QUOTE TERRENO	1051.86 / 1051.84	1052.52	1052.63	1053.00	1053.51	1054.16	1054.50	1054.66 / 1054.66	1054.75	1055.00	1055.60	1055.80	1056.00	1056.00	1055.76	1055.50	1055.10 / 1054.90	1054.50	1054.23	1054.00	1053.90	1053.50	1053.33
QUOTE PROGETTO							1053.12 / 1051.36	1051.36	1051.36 / 1051.36	1051.36	1051.36	1051.36	1051.36	1051.36	1051.36	1051.36 / 1051.36	1051.36	1051.36	1051.36	1051.36 / 1051.36 / 1051.86	1053.99		
DISTANZE PARZIALI PROGETTO						0.90	1.77	0.55	2.59	2.83	2.90	2.92	2.44	0.54	2.93	2.91	2.86	2.73	1.11	0.48	2.13		

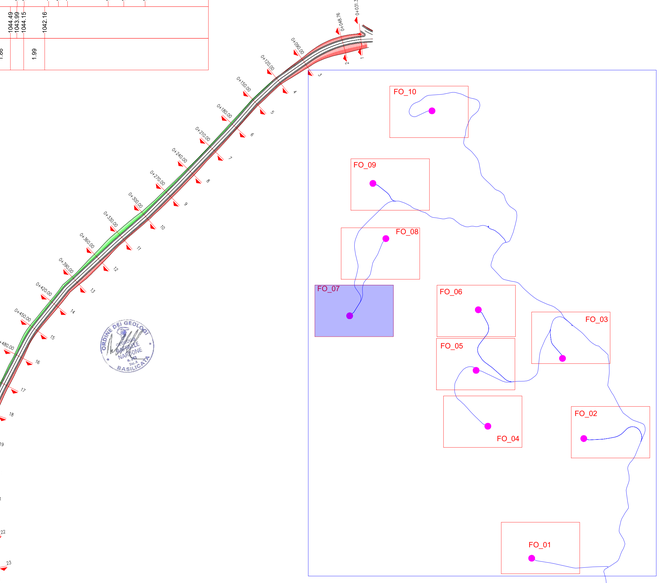

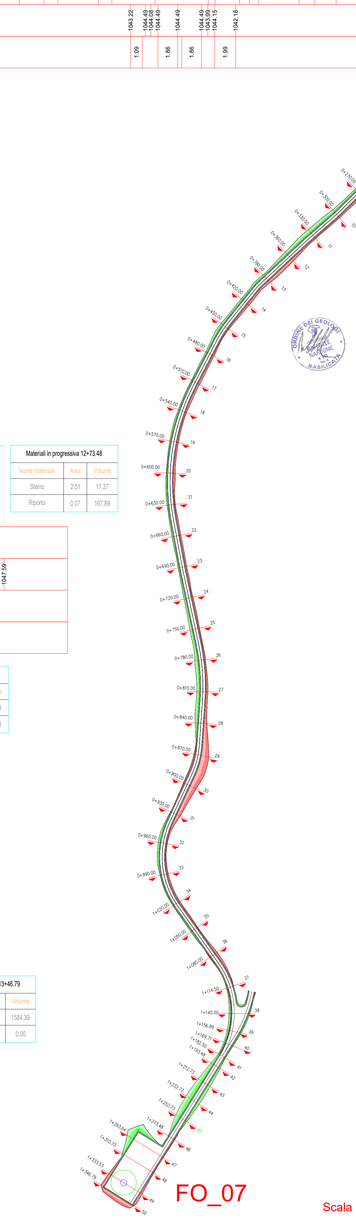

Scala : 1:2000

Tracciato 07
Sezione 41
Progr.: 1+182.50
Scala : 1:200
Q.Rif. : 1040.00

Regione Umbria | Provincia di Perugia | Comune di Foligno

Committente:

RWE

RWE RENEWABLES ITALIA S.R.L.
via Andrea Doria, 41/G - 00192 Roma
P.IVA/C.F. 06400370968
PEC: rwerenewablesitaliasrl@legalmail.it

Titolo del Progetto:

PROGETTO PER LA REALIZZAZIONE DI UN PARCO EOLICO DELLA POTENZADI 72 MW DENOMINATO "MONTE BURANO" E UBICATO NEL COMUNE DI FOLIGNO (PG)

Documento: PROGETTO DEFINITIVO OPERE CIVILI

N° Documento: PEFO - 32.07

ID PROGETTO:	PEFO	DISCIPLINA:		TIPOLOGIA:	D	FORMATO:	

Elaborato:

PLANIMETRIA E PROFILI DELLA PIAZZOLA DI ESERCIZIO - F07

FOGLIO:		SCALA: 1:200 / 1:1000		Nome file:	PEFO - 32.07_PIAZZOLA_ESERCIZIO_F007

Progettazione:

EGM PROJECT S.R.L.
VIA VERRASTRO 15/A
85100- POTENZA (PZ)
P. IVA 02094310766
REA PZ-206983

Progettista:

Ing. Carmen Martone
Iscr. n.1872
Ordine Ingegneri Potenza
C.F MRTCMN73D56H703E

Geol. Raffaele Nardone
Iscr. n. 243
Ordine Geologi Basilicata
C.F NRDRFL71H04A509H

Rev.	Data Revisione	Descrizione Revisione	Redatto	Controllato	Approvato