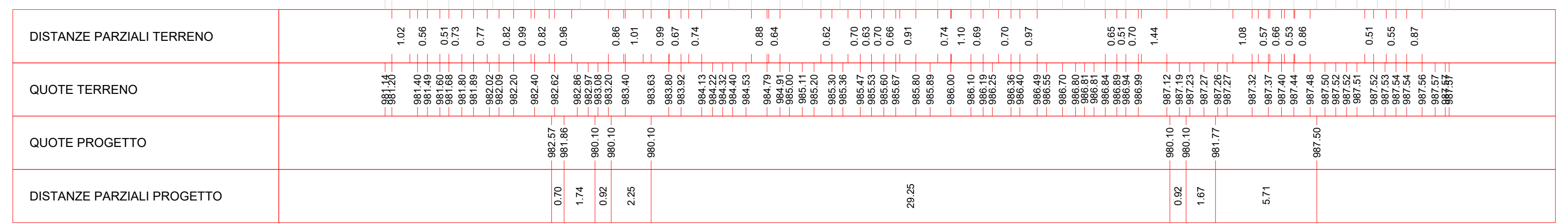
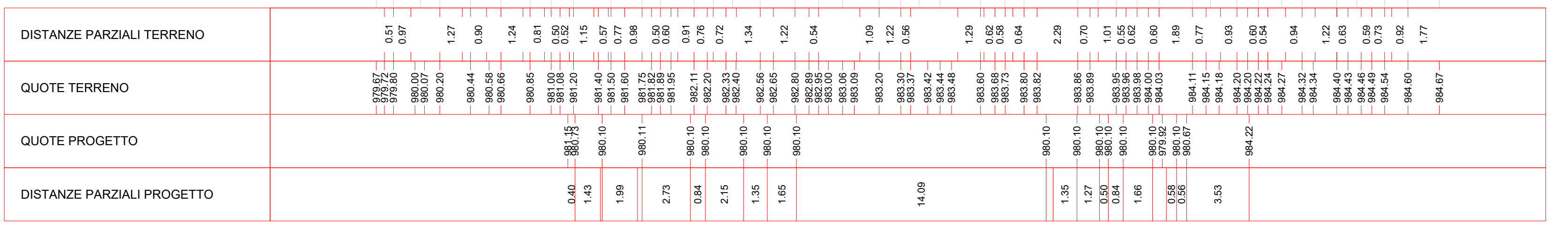


Tracciato - FO10
Sez. 38
Progr.: 1+077.00
Scala: 1:200
Q.Rif.: 970.00




Tracciato - FO10
Sez. 39
Progr.: 1+100.74
Scala: 1:200
Q.Rif.: 970.00




DISTANZE PARZIALI TERRENO	0.42 1.43 1.99	0.53 0.55 0.27	0.19 0.20 0.00	0.42 1.43 1.99	0.53 0.55 0.27	0.19 0.20 0.00	0.42 1.43 1.99
QUOTE TERRENO	989.33 989.33 989.33	989.33 989.33 989.33	989.33 989.33 989.33	989.33 989.33 989.33	989.33 989.33 989.33	989.33 989.33 989.33	989.33 989.33 989.33
QUOTE PROGETTO	989.33 989.33 989.33	989.33 989.33 989.33	989.33 989.33 989.33	989.33 989.33 989.33	989.33 989.33 989.33	989.33 989.33 989.33	989.33 989.33 989.33
DISTANZE PARZIALI PROGETTO	0.42 1.43 1.99	0.53 0.55 0.27	0.19 0.20 0.00	0.42 1.43 1.99	0.53 0.55 0.27	0.19 0.20 0.00	0.42 1.43 1.99

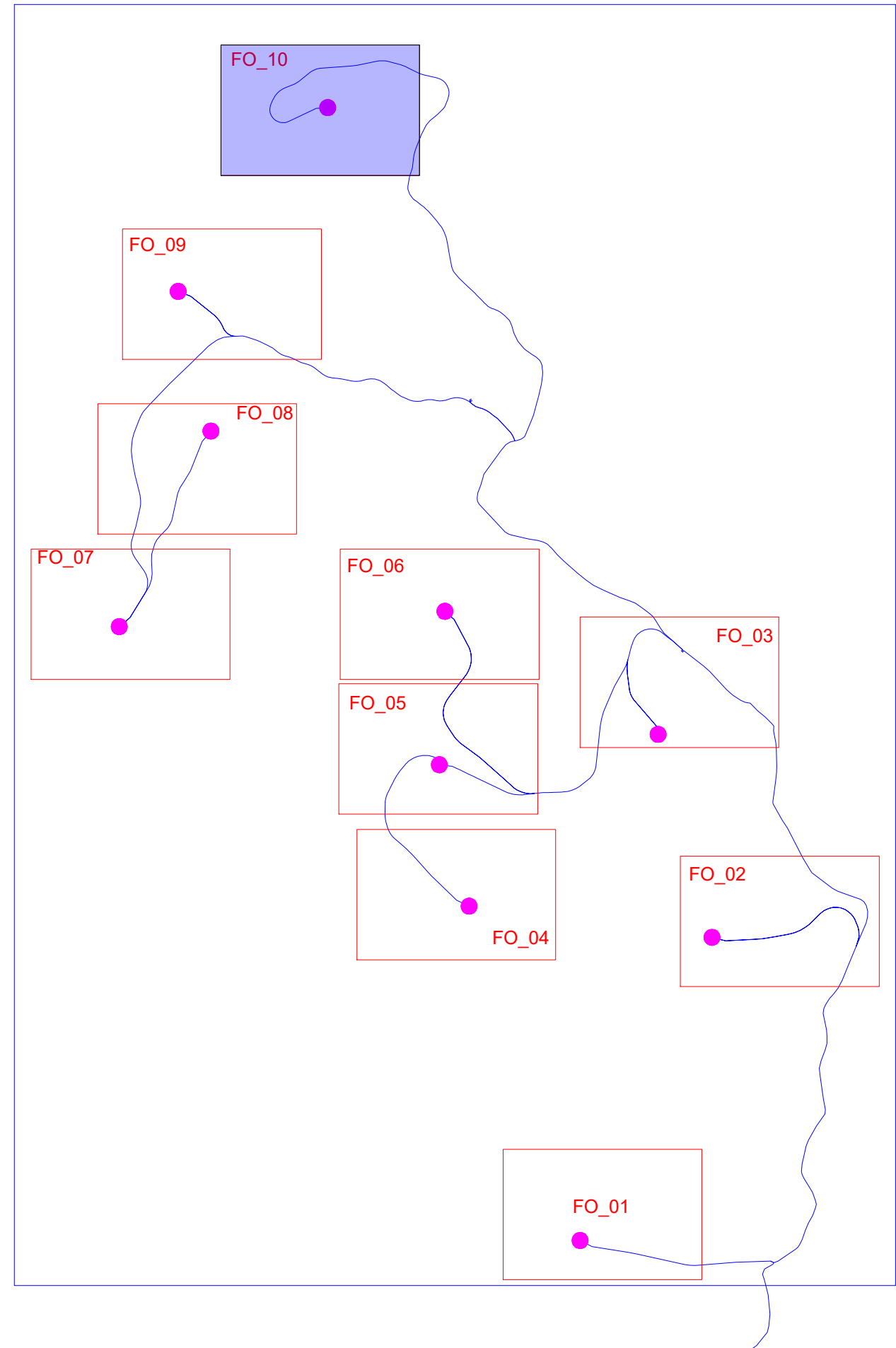
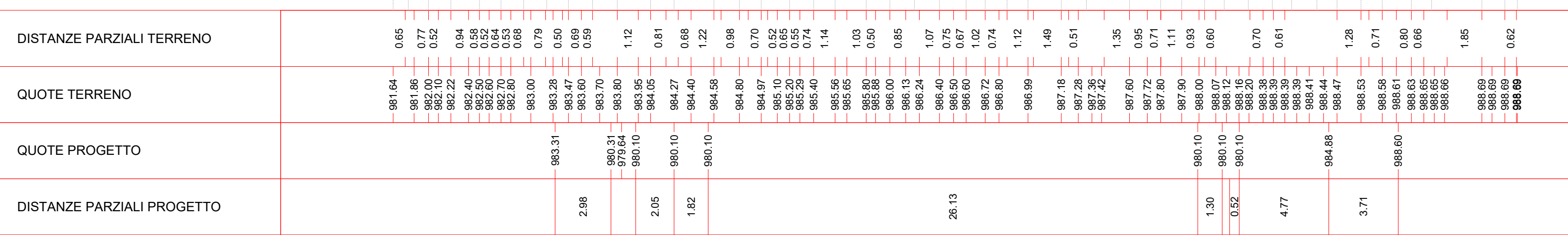
Tracciato - FO10
Sez. 35
Progr.: 0+990.00
Scala: 1:200
Q.Rif.: 970.00



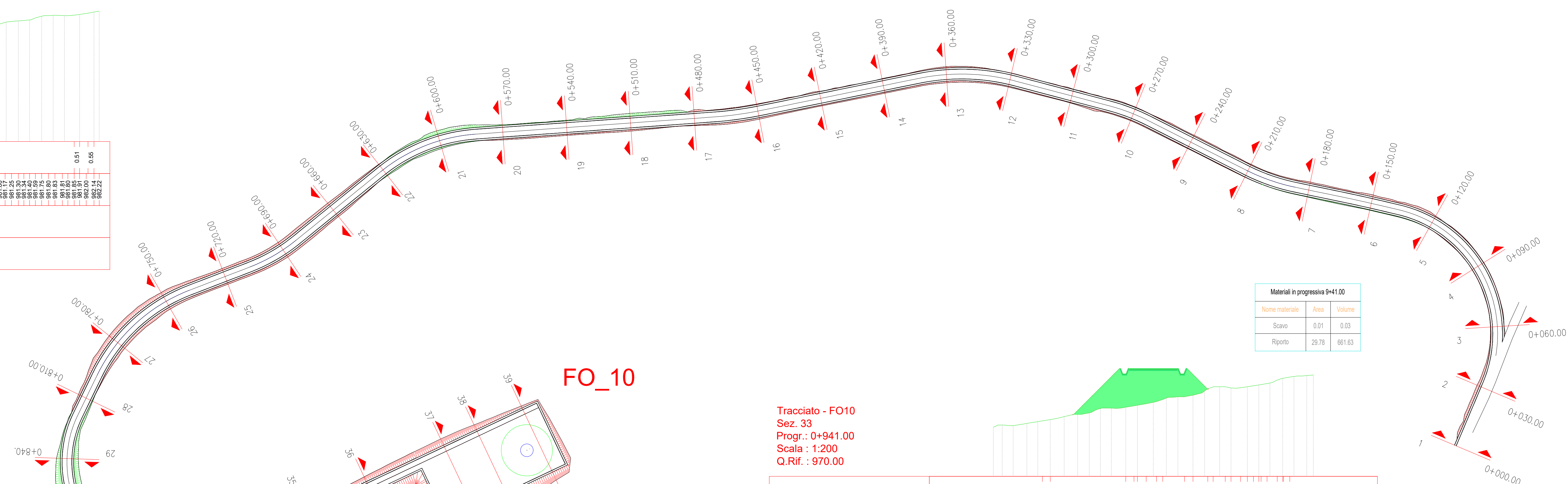

Tracciato - FO10
Sez. 36
Progr.: 1+020.00
Scala: 1:200
Q.Rif.: 970.00



Tracciato - FO10
Sez. 37
Progr.: 1+060.00
Scala: 1:200
Q.Rif.: 970.00



Tracciato - FO10
Sez. 34
Progr.: 0+960.00
Scala: 1:200
Q.Rif.: 970.00



Tracciato - FO10
Sez. 33
Progr.: 0+941.00
Scala: 1:200
Q.Rif.: 970.00

DISTANZE PARZIALI TERRENO	2.46 1.30 1.28 1.28 0.77 1.21	0.73 0.20 0.48 0.38 0.48 0.76	0.00 0.00 0.00 0.00 0.00 0.00	2.46 1.30 1.28 1.28 0.77 1.21	0.73 0.20 0.48 0.38 0.48 0.76	0.00 0.00 0.00 0.00 0.00 0.00	2.46 1.30 1.28 1.28 0.77 1.21
QUOTE TERRENO	979.34 979.29 979.30 979.30 979.30 979.30	979.34 979.29 979.30 979.30 979.30 979.30	979.34 979.29 979.30 979.30 979.30 979.30	979.34 979.29 979.30 979.30 979.30 979.30	979.34 979.29 979.30 979.30 979.30 979.30	979.34 979.29 979.30 979.30 979.30 979.30	979.34 979.29 979.30 979.30 979.30 979.30
QUOTE PROGETTO	979.34 979.29 979.30 979.30 979.30 979.30	979.34 979.29 979.30 979.30 979.30 979.30	979.34 979.29 979.30 979.30 979.30 979.30	979.34 979.29 979.30 979.30 979.30 979.30	979.34 979.29 979.30 979.30 979.30 979.30	979.34 979.29 979.30 979.30 979.30 979.30	979.34 979.29 979.30 979.30 979.30 979.30
DISTANZE PARZIALI PROGETTO	2.46 1.30 1.28 1.28 0.77 1.21	0.73 0.20 0.48 0.38 0.48 0.76	0.00 0.00 0.00 0.00 0.00 0.00	2.46 1.30 1.28 1.28 0.77 1.21	0.73 0.20 0.48 0.38 0.48 0.76	0.00 0.00 0.00 0.00 0.00 0.00	2.46 1.30 1.28 1.28 0.77 1.21

Scala: 1:1000

Committente: **RWE** RWE RENEWABLES ITALIA S.R.L., Via Andrea Doria, 41163 - 00182 Roma P.IVA/C.F. 06400370968 PEC: rennewableitaliasrl@regimail.it

Titolo del Progetto: PROGETTO PER LA REALIZZAZIONE DI UN PARCO EOLICO DELLA POTENZA DI 72 MW DENOMINATO "MONTE BURANO" E UBICATO NEL COMUNE DI FOLIGNO (PG)

Documento: PROGETTO DEFINITIVO OPERE CIVILI N° Documento: PEFO - 32.10

Elaborato: PLANIMETRIA E PROFILI DELLA PIAZZOLA DI ESERCIZIO - F10

Fogli: SCALA: 1:200 / 1:1000 Nome file: PEFO - 32.10_PIAZZOLA_ESERCIZIO_F10

Progettazione: EGM PROJECT - EGM PROJECT S.R.L., Via VERBAZZO 13/A 85100 - POTENZA (PZ) P. IVA 02094170968 REA PZ 209483

Progettista: Ing. Carcan Martone, Ing. A. 1872, Ordine Ingegneri Potenza C.F. 046170230689102

Geol. Raffaele Nordone, Ing. n. 243, Ordine Geologi Basilicata C.F. 046170230689102

Rev: Data Revisione Descrizione Revisione Redatto Consente Approvato