

NUMERO SEZIONE	1	2	3	4	5	6	7	8	9	10	11	12	13	14	15	16	17	18	19	20	21	22	24	26	28	30	32	33	34	35	36	37	38	39	40	41	42
DISTANZE PROGRESSIVE	0+000.09	0+005.00	0+010.00	0+015.00	0+020.00	0+025.00	0+030.00	0+035.00	0+040.00	0+045.00	0+050.00	0+055.00	0+060.00	0+065.00	0+070.00	0+075.00	0+080.00	0+085.00	0+090.00	0+095.00	0+100.00	0+105.00	0+110.00	0+115.00	0+120.00	0+125.00	0+130.00	0+135.00	0+140.00	0+145.00	0+150.00	0+155.00	0+160.00	0+165.00	0+170.00	0+175.00	0+180.00	0+185.00
QUOTE TERRENO	858.85	859.21	859.59	859.97	860.34	860.75	861.17	861.57	861.96	862.30	862.66	863.04	863.42	863.77	864.10	864.41	864.71	864.97	865.29	865.59	865.89	866.19	866.48	866.77	867.06	867.34	867.62	867.90	868.18	868.46	868.75	869.09	869.43	869.76	870.09	870.43	870.77
QUOTE PROGETTO	858.85	859.23	859.62	860.01	860.39	860.78	861.17	861.56	861.94	862.30	862.66	863.00	863.35	863.69	864.04	864.38	864.72	865.06	865.40	865.73	866.06	866.39	866.72	867.05	867.38	867.71	868.04	868.37	868.70	869.03	869.36	869.69	870.02	870.36	870.69	870.76	870.77
SCOSTAMENTO ALTIMETRICO	0.00	0.02	0.03	0.04	0.04	0.03	0.00	-0.01	-0.02	-0.02	0.00	0.00	-0.04	-0.08	-0.06	-0.03	0.01	0.07	0.11	0.14	0.17	0.19	0.24	0.28	0.32	0.37	0.42	0.47	0.52	0.57	0.61	0.60	0.59	0.57	0.61	0.76	0.77

QUOTE TERRENO	859.57	857.83	856.52	856.48	857.10	857.83	858.54	859.21	859.68	859.97	859.20	859.36	859.32	859.55	859.22	859.34	859.47	859.82	859.91	860.02	860.12	861.48	861.48	862.01	862.61
SCOSTAMENTO ALTIMETRICO	2.48	3.42	4.68	2.68	2.34	2.52	2.22	2.22	3.23	2.69	2.81	2.99	3.21	3.49	4.16	4.38	4.25	4.06	4.37	4.81	4.53	4.23	4.23	4.10	2.96
																									ALTEZZA LIBERA MURO

SCOSTAMENTO ALTIMETRICO	-1.55	-1.50	-2.05	-2.28	-1.05	-1.16	-1.09	-1.13	-1.43	-1.66	-1.63	-1.63	-1.57	-1.64	-1.76	-1.85	-1.74	-1.34	-1.36	-1.31	-1.34	-1.34	-1.34	-1.34	-1.43
																									PROFONDITA' FONDAZIONE

SCOSTAMENTO ALTIMETRICO	3.98	4.37	4.76	3.40	3.65	3.47	4.38	4.12	4.46	4.61	4.11	4.45	4.80	5.14	5.46	5.81	6.15	6.55	6.23	6.23	6.23	4.03	4.03
																							ALTEZZA MURO + FONDAZIONE

Materiali in progressiva 0+00.09

Nome materiale	Area	Volume
Scavo	0.98	0.00
Riporto	9.51	0.00

Tracciato - asse stradale
Sez. 1
Progr.: 0+000.09
Scala : 1:200
Q.Rif. : 850.00

DISTANZE PARZIALI TERRENO	0.54	0.55	0.55	0.54	0.54	0.62	0.73	0.81	1.11	0.58	0.58	0.51
QUOTE TERRENO	851.84	851.29	851.40	851.65	852.10	852.40	852.20	852.60	853.20	853.60	854.11	854.56	855.25	855.73	856.40	856.72	857.22	857.60	858.00	858.39	858.50	858.61	858.73	858.80	858.87
QUOTE PROGETTO	858.85	858.85	858.85	858.85	858.85	858.85	858.85	858.85	858.85	858.85	858.85	858.85	858.85	858.85	858.85	858.85	858.85	858.85	858.85	858.85	858.85	858.85	858.85	858.85	858.85
DISTANZE PARZIALI PROGETTO																							2.70	0.62	3.43

Firmato digitalmente da: Ludovica Nigiotti
Data: 06/05/2024 15:41:50

Materiali in progressiva 0+05.00

Nome materiale	Area	Volume
Scavo	0.75	4.32
Riporto	0.66	2.90

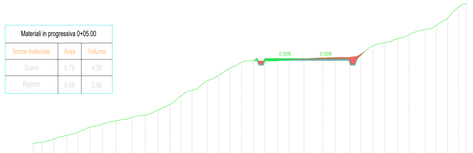

Tracciato - asse stradale
Sez. 2
Progr.: 0+005.00
Scala : 1:200
Q.Rif. : 850.00

DISTANZE PARZIALI TERRENO	0.55	0.56	0.49	0.49	0.61	0.50	0.66	0.87	0.72	0.66	0.61	0.50
QUOTE TERRENO	851.40	851.20	851.80	852.20	852.69	853.00	853.41	853.80	854.03	854.41	854.80	855.00	855.40	855.80	856.00	856.48	857.29	857.69	858.00	858.32	858.62	859.01	859.16	859.23	859.21
QUOTE PROGETTO	859.23	859.23	859.23	859.23	859.23	859.23	859.23	859.23	859.23	859.23	859.23	859.23	859.23	859.23	859.23	859.23	859.23	859.23	859.23	859.23	859.23	859.23	859.23	859.23	859.23
DISTANZE PARZIALI PROGETTO													0.20	0.20	3.50			4.05					0.20	0.20	0.06

Materiali in progressiva 0+10.00

Nome materiale	Area	Volume
Scavo	0.69	3.69
Riporto	1.76	5.69

Tracciato - asse stradale
Sez. 3
Progr.: 0+010.00
Scala : 1:200
Q.Rif. : 850.00

DISTANZE PARZIALI TERRENO	0.56	0.65	0.66	1.19	0.61	0.47	0.52	0.51	0.50
QUOTE TERRENO	861.84	861.29	861.40	861.65	862.10	862.40	862.49	862.60	862.61	862.70	862.95	863.03	863.51	863.69	863.93	864.00	864.52	864.85	865.05	865.40	865.65	865.92	866.42	866.80	867.23	867.43	867.92	868.24	868.69	869.12	869.31	869.36	869.49	869.59	869.64	869.68	869.69	869.69	869.69	869.69	869.69	869.69	869.69	869.69	869.69	869.69	869.69	869.69	869.69
QUOTE PROGETTO	858.24	859.12	859.62	859.62	859.62	859.62	859.62	859.62	859.62	859.62	859.62	859.62	859.62	859.62	859.62	859.62	859.62	859.62	859.62	859.62	859.62	859.62	859.62	859.62	859.62
DISTANZE PARZIALI PROGETTO	1.37	0.20	0.50		4.89			4.05			0.20	0.20	0.20	

Materiali in progressiva 0+15.00

Nome materiale	Area	Volume
Scavo	2.17	6.85
Riporto	10.33	27.05

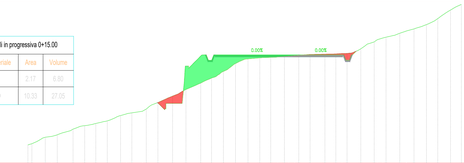

Tracciato - asse stradale
Sez. 4
Progr.: 0+015.00
Scala : 1:200
Q.Rif. : 850.00

DISTANZE PARZIALI TERRENO	0.60	0.53	0.99	0.60	0.53	1.29	0.57	0.48	0.53	0.58	0.69
QUOTE TERRENO	861.80	861.29	862.40	862.63	863.14	863.54	863.86	864.40	864.66	865.00	865.60	865.92	866.43	866.80	867.23	867.43	867.92	868.24	868.69	869.12	869.31	869.36	869.49	869.59	869.64	869.68	869.69	869.97	870.01	860.00	860.05	860.12	860.29	860.36	860.51	860.54	861.57	861.67	862.20	862.40	862.80	863.49	864.27	864.67
QUOTE PROGETTO	858.24	859.12	859.62	859.62	859.62	859.62	859.62	859.62	859.62	859.62	859.62	859.62	859.62	859.62	859.62	859.62	859.62	859.62	859.62	859.62	859.62	859.62	859.62	859.62	859.62	859.62	859.62	859.62	859.62	860.01	860.01	860.01	860.01	860.01	860.01	860.01	860.01	860.01	860.01	860.01	860.01	860.01	860.01	860.01	860.01	860.01	860.01	860.01	860.01
DISTANZE PARZIALI PROGETTO											0.20	0.20	1.50	0.18	1.22	0.20	0.20		7.73				4.05		0.20	0.20	

Materiali in progressiva 0+20.00

Nome materiale	Area	Volume
Scavo	1.64	6.62
Riporto	19.91	74.31

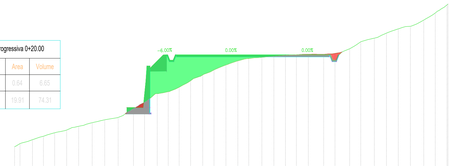

Tracciato - asse stradale
Sez. 5
Progr.: 0+020.00
Scala : 1:200
Q.Rif. : 850.00

DISTANZE PARZIALI TERRENO	0.02	0.02	1.20	0.47	0.49	0.88	0.03	0.50	0.50
QUOTE TERRENO	851.51	852.26	852.92	853.10	853.62	853.92	853.97	854.31	854.40	854.61	855.21	855.71	856.40	856.80	857.21	857.33	857.83	858.20	858.70	859.20	859.56	859.92	860.14	860.14	860.27	860.34	860.42	860.42	860.43	860.47	860.52	860.57	861.17	861.60	862.20	862.60	862.80	863.04	863.40	863.80	864.00	864.40	864.80	865.20	865.60	865.80
QUOTE PROGETTO	854.42	854.42	855.52	855.16	860.28	860.28	860.39	860.39	860.39	860.39	860.39	860.39	860.39	860.39	860.39	860.39	860.39	860.39	860.39	860.39	860.39	860.39	860.39	860.39	860.39
DISTANZE PARZIALI PROGETTO	0.00	1.50	0.18	1.22	0.20	0.20	10.06	4.05	0.20	0.20

Materiali in progressiva 0+25.00

Nome materiale	Area	Volume
Scavo	2.33	6.98
Riporto	18.49	95.94

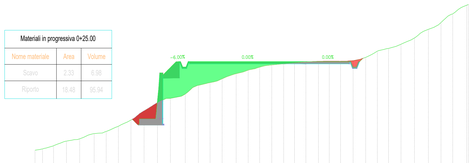

Tracciato - asse stradale
Sez. 6
Progr.: 0+025.00
Scala : 1:200
Q.Rif. : 850.00

DISTANZE PARZIALI TERRENO	0.53	0.87	0.70	0.47	0.57	0.50	0.51	0.48
QUOTE TERRENO	852.62	852.03	853.14	853.64	854.14	854.40	854.12	854.52	854.80	855.20	855.60	856.03	856.40	856.82	857.22	857.60	857.92	858.40	858.82	859.23	859.49	859.66	860.00	860.27	860.40	860.50	860.60	860.75	860.81	860.81	860.81	860.81	861.20	861.60	862.00	862.40	862.80	863.20	863.60	864.00	864.40	864.80	865.20	865.60	866.07
QUOTE PROGETTO	855.42	855.42	855.52	855.52	860.78	860.78	860.78	860.78	860.78	860.78	860.78	860.78	860.78	860.78	860.78	860.78	860.78	860.78	860.78	860.78	860.78	860.78	860.78	860.78	860.78
DISTANZE PARZIALI PROGETTO	0.00	1.50	0.18	1.22	0.20	0.20	10.75	4.05	0.20	0.20

Materiali in progressiva 0+30.00

Nome materiale	Area	Volume
Scavo	0.76	7.36
Riporto	15.93	65.96

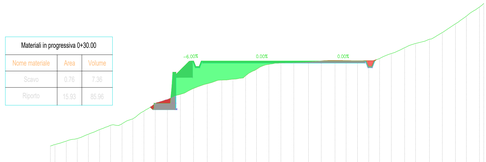

Tracciato - asse stradale
Sez. 7
Progr.: 0+030.00
Scala : 1:200
Q.Rif. : 850.00

DISTANZE PARZIALI TERRENO	0.51	0.56	0.56	0.51	0.52	0.48	0.56	0.71
QUOTE TERRENO	852.32	852.76	853.32	853.70	854.21	854.61	855.20	855.76	856.32	856.69	857.21	857.61	858.09	858.60	859.09	859.41	859.51	860.08	860.60	860.73	860.89	860.96	861.08	861.01	861.01	861.06	861.17	861.21	861.31	861.37	861.41	861.36	861.36	861.36	861.36	861.36	861.36	861.36	861.36	861.36	861.36	861.36	861.36	861.36	861.36	861.36	861.36	861.36	861.36
QUOTE PROGETTO	857.27	857.27	857.54	860.17	861.17	861.17	861.17	861.17	861.17	861.17
DISTANZE PARZIALI PROGETTO	0.00	1.50	0.18	1.22	0.20	0.20	10.06	4.05	0.20	0.20

Materiali in progressiva 0+35.00

Nome materiale	Area	Volume
Scavo	0.92	4.39
Riporto	16.46	80.98

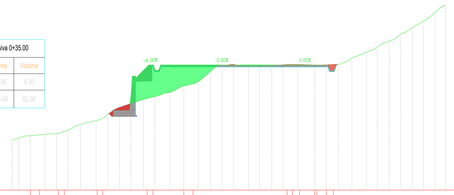

Tracciato - asse stradale
Sez. 8
Progr.: 0+035.00
Scala : 1:200
Q.Rif. : 850.00

DISTANZE PARZIALI TERRENO	0.49	0.83	0.56	0.48	0.52	0.55	0.46	0.85	0.51	1.40	0.88	0.65	0.48
QUOTE TERRENO	854.01	854.84	855.40	855.19	855.51	855.51	856.05	856.23	856.69	857.02	857.54	857.94	858.29	858.45	858.93	859.40	859.86	860.00	860.40	861.44	861.50	861.45	861.44	861.46	861.46	861.53	861.55	861.55	861.59	861.59	861.55	861.59	861.69	861.69	862.39	862.54	862.63	863.63	863.63	864.20	864.20	865.03	865.03	866.03	867.99	867.99
QUOTE PROGETTO	857.09	857.09	857.54	860.32	861.54	861.54	861.56	861.56	861.56	861.56	861.56	861.56	861.56
DISTANZE PARZIALI PROGETTO	0.00	1.50	0.18	1.22	0.20	0.20	11.17	4.05	0.20	0.20

Materiali in progressiva 0+40.00

Nome materiale	Area	Volume
Scavo	0.45	3.45
Riporto	17.88	85.81

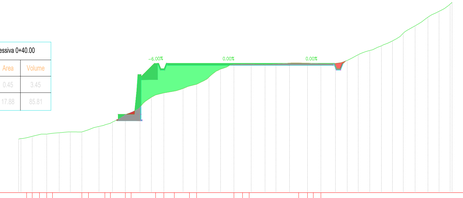

Tracciato - asse stradale
Sez. 9
Progr.: 0+040.00
Scala : 1:200
Q.Rif. : 850.00

DISTANZE PARZIALI TERRENO	0.61	0.64	0.53	0.61	0.51	0.54	0.76	0.66	0.66	0.79	0.61	0.61	0.73	0.47
QUOTE TERRENO	854.84	855.40	855.19	855.51	855.51	856.05	856.23	856.69	857.02	857.54	857.94	858.29	858.45	858.93	859.40	859.86	860.00	860.22	860.40	861.12	861.50	861.45	861.44	861.46	861.46	861.53	861.55	861.55	861.59	861.59	861.55	861.59	861.69	861.69	862.39	862.54	862.63	863.63	863.63	864.20	864.20	865.03	865.03	866.03	867.99	867.99
QUOTE PROGETTO	857.09	857.09	857.54	860.32	861.54	861.54	861.56	861.56	861.56	861.56	861.56	861.56	861.56
DISTANZE PARZIALI PROGETTO	0.00	1.50	0.18	1.22	0.20	0.20	11.27	4.05	0.20	0.20

Materiali in progressiva 0+45.00

Nome materiale	Area	Volume
Scavo	0.62	2.66
Riporto	20.94	96.93

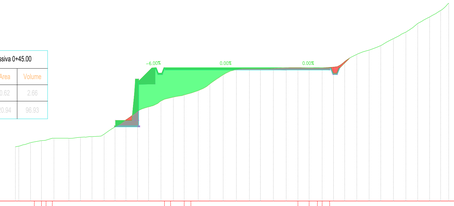

Tracciato - asse stradale
Sez. 10
Progr.: 0+045.00
Scala : 1:200
Q.Rif. : 850.00

DISTANZE PARZIALI TERRENO	0.66	0.58	0.57	0.62	1.03	0.77	0.68	0.49
QUOTE TERRENO	855.15	855.73	856.30	856.92	857.49	857.92	858.60	859.09	859.58	860.06	860.55	861.04	861.40	861.90	862.05	862.20	862.29	862.29	862.29	862.29	862.34	862.34	862.34	862.34	862.34	862.34	862.34	862.34
QUOTE PROGETTO	857.09	857.09	857.45	857.45	862.29	862.29	862.30	862.30	862.30	862.30	862.30	862.30	862.30
DISTANZE PARZIALI PROGETTO	0.00	1.50	0.18	1.22	0.20	0.20	11.19	4.05	0.20	0.20	0.91	0.91	0.91

Materiali in progressiva 0+50.00

Nome materiale	Area	Volume
Scavo	1.51	5.17
Riporto	17.79	96.70

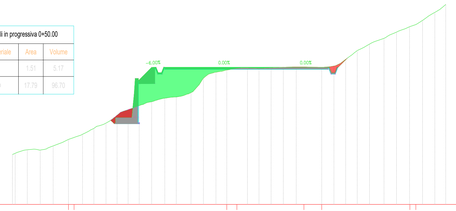

Tracciato - asse stradale
Sez. 11
Progr.: 0+050.00
Scala : 1:200
Q.Rif. : 850.00

DISTANZE PARZIALI TERRENO	0.47	0.51	0.50	0.93	1.64	0.55
QUOTE TERRENO	854.19	854.61	855.10	855.60	856.21	856.72	857.22	857.61	858.09	858.60	859.09	859.41	859.51	860.08	860.60	860.73	860.89	860.96	861.08	861.01	861.01	861.06	861.17	861.21	861.31	861.37	861.41	861.36	861.36	861.36	861.36	861.36	861.36	861.36	861.36	861.36	861.36
QUOTE PROGETTO	857.77	857.77	858.04	858.04	862.15	862.15	862.66	862.66	862.66	862.66	862.66	862.66	862.66	862.66	862.66	862.66	862.66	862.66	862.66	862.66	862.66	862.66	862.66	862.66	862.66
DISTANZE PARZIALI PROGETTO	0.00	1.50	0.18	1.22	0.20	0.20	10.93	4.15	0.20	0.20	0.83	0.83	0.83

Materiali in progressiva 0+55.00

Nome materiale	Area	Volume
Scavo	3.28	11.71
Riporto	18.35	92.59

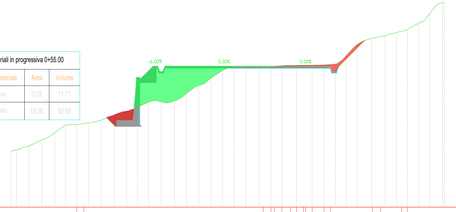

Tracciato - asse stradale
Sez. 12
Progr.: 0+055.00
Scala : 1:200
Q.Rif. : 850.00

DISTANZE PARZIALI TERRENO	0.65	0.70	0.70	0.56	0.60	0.60	0.69	0.76	0.54
QUOTE TERRENO	855.33	855.98	856.68	857.24	857.84	858.44	859.13	859.89	860.43	860.97	861.57	862.17	862.77	863.37	863.97	864.57	865.17	865.77	866.37	866.97	867.57	868.17	868.77	869.37	869.97
QUOTE PROGETTO	856.24	856.24	856.54	861.77	862.96	862.96	863.00	863.00	863.00	863.00	863.00	863.00	865.38
DISTANZE PARZIALI PROGETTO	0.00	1.50	0.18	1.22	0.20	0.20	10.87	4.36	0.20	0.20	2.37

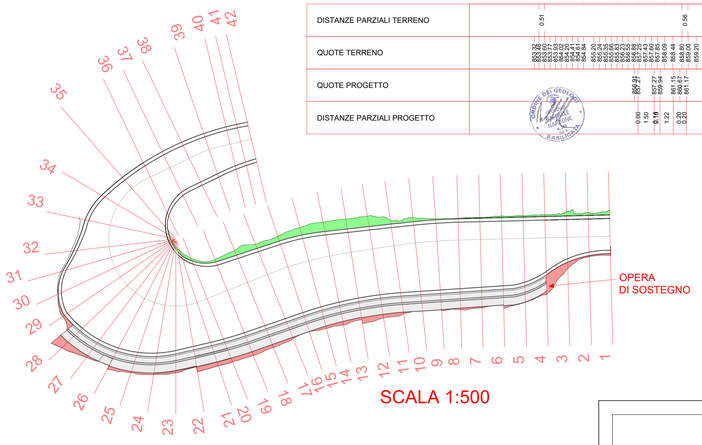

Regione Umbria | Provincia di Perugia | Comune di Foligno

Committente:

RWE

RWE RENEWABLES ITALIA S.R.L.
via Andrea Doria, 41/G - 00192 Roma
P.IVA/C.F. 06400370968
PEC: rwerenewablesitaliasrl@legalmail.it

Titolo del Progetto:

PROGETTO PER LA REALIZZAZIONE DI UN PARCO EOLICO DELLA POTENZADI 72 MW DENOMINATO "MONTE BURANO" E UBICATO NEL COMUNE DI FOLIGNO (PG)

Documento: PROGETTO DEFINITIVO OPERE CIVILI

N° Documento: PEFO - 33.05

ID PROGETTO:	PEFO	DISCIPLINA:		TIPOLOGIA:	D	FORMATO:	

Elaborato:

PARTICOLARI PLANIMETRICI DEGLI INTERVENTI SULLA VIABILITA' DI ACCESSO - TORNANTE

FOGLIO:		SCALA: 1:200 / 1:1000	Nome file:	PEFO - 33.05_INTERVENTI_VIABILITA'_TORNANTE

Progettazione:

EGM PROJECT S.R.L.
VIA VERSASTRO 15/A
85100- POTENZA (PZ)
P.IVA 02094310766
REA PZ-206983

Progettista:

Ing. Carmen Martone
Iscr. n.1872
Ordine Ingegneri Potenza
C.F MRTCMN73D56H703E

Geol. Raffaele Nardone
Iscr. n. 243
Ordine Geologi Basilicata
C.F NRDRFL71H04A509H

Rev:	Data Revisione	Descrizione Revisione	Redatto	Controllato	Approvato

Materiali in progressiva 0+60.00

Nome materiale	Area	Volume
Scavo	4.58	19.57
Riporto	18.15	93.50

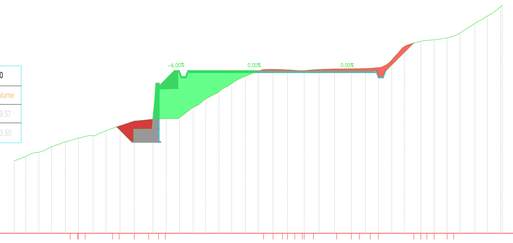

Tracciato - asse stradale
Sez. 13
Progr.: 0+060.00
Scala : 1:200
Q.Rif. : 850.00

DISTANZE PARZIALI TERRENO	0.61 0.55 0.55 1.18 0.55 0.77 0.77 0.59 0.59 0.75 1.19 0.65 0.68 0.58 0.60 0.53
QUOTE TERRENO	858.58 858.72 858.91 859.24 858.64 857.57 857.20 857.09 857.23 857.80 858.60 859.00 859.26 859.39 859.60 859.60 859.20 860.20 861.20 861.79 862.26 863.20 863.42 863.45 863.39 863.34 863.43 863.47 863.48 863.58 863.63 863.70 863.74 863.91 864.40 867.20 868.00 868.00 868.00 868.00
QUOTE PROGETTO	858.72 858.56 858.56 859.33 863.33 863.85 863.85 863.35 863.35 863.35

Materiali in progressiva 1+10.00		
Nome materiale	Area	Volume
Scavo	4.11	16.07
Riporto	22.70	61.21

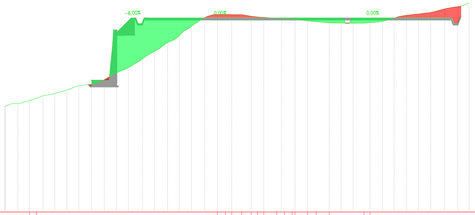

Tracciato - asse stradale
Sez. 26
Progr.: 0+110.00
Scala : 1:200
Q.Rif. : 850.00

DISTANZE PARZIALI TERRENO	0.60 0.70 0.86 0.85 0.55 1.12 0.65 1.07 1.12 0.52
QUOTE TERRENO	860.85 860.34 859.84 859.60 859.93 860.19 860.45 860.69 860.96 861.20 861.45 861.70 861.95 862.20 862.25 862.50 862.84 863.10 863.40 863.65 863.90 864.15 864.40 864.65 864.91 865.16 865.41 865.66 865.91 866.16 866.41 866.66 866.91 867.00 867.01 867.06 867.08 866.95 866.76 866.59 866.30 866.28 866.27 866.25 866.37 867.05 867.15 867.35 867.60 867.85 868.05
QUOTE PROGETTO	861.37 861.70 862.00 866.72 866.24 866.74 866.24 866.74 866.24 866.74 866.24
DISTANZE PARZIALI PROGETTO	0.00 1.50 0.18 1.22 0.20 0.20 12.91 4.05 0.20 0.20 8.40 0.20 0.20

Materiali in progressiva 1+12.50		
Nome materiale	Area	Volume
Scavo	5.77	12.28
Riporto	14.04	45.50

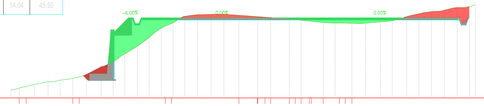

Tracciato - asse stradale
Sez. 27
Progr.: 0+112.50
Scala : 1:200
Q.Rif. : 860.00

DISTANZE PARZIALI TERRENO	0.80 0.55 0.54 1.59 0.62 1.61 0.51 1.71 1.03 0.00 0.08
QUOTE TERRENO	860.85 861.02 861.10 861.35 861.60 861.85 861.98 862.04 862.10 862.35 862.72 863.22 863.47 864.09 864.34 864.66 864.91 865.26 865.58 865.93 866.28 866.60 866.92 867.10 867.17 867.20 867.13 867.10 867.12 867.16 867.00 866.92 866.80 866.70 866.62 866.46 866.44 866.41 866.48 866.55 866.69 866.83 867.13 867.29 867.43 867.71 867.78 867.85 868.03
QUOTE PROGETTO	861.02 862.09 866.89 866.91 866.91 866.91 866.91
DISTANZE PARZIALI PROGETTO	0.00 0.50 0.18 1.22 0.20 0.20 13.67 13.53 0.20 0.20

Materiali in progressiva 1+15.00		
Nome materiale	Area	Volume
Scavo	7.25	18.28
Riporto	6.98	25.19

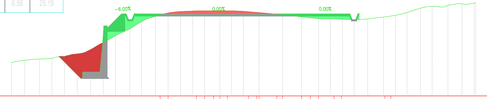

Tracciato - asse stradale
Sez. 28
Progr.: 0+115.00
Scala : 1:200
Q.Rif. : 860.00

DISTANZE PARZIALI TERRENO	0.49 0.69 0.73 0.77 0.73 0.65 0.70 1.54 1.63 0.70 0.63 0.51
QUOTE TERRENO	862.88 863.07 863.19 863.32 863.45 863.64 863.84 864.10 864.35 864.60 864.85 865.25 865.60 865.93 866.28 866.63 866.98 867.00 867.01 867.27 867.27 867.30 867.33 867.33 867.33 867.25 867.18 867.04 867.04 866.95 866.85 866.65 866.61 866.76 866.59 866.38 866.18 867.00 867.20 867.40 867.52 867.60 867.65 867.70 867.75 867.80 867.85 867.90 867.95 868.05
QUOTE PROGETTO	863.39 862.09 865.84 867.05 867.07 867.07 867.07 867.07 867.07 867.07 867.07 867.07
DISTANZE PARZIALI PROGETTO	1.91 0.00 0.50 0.18 1.22 0.20 0.20 14.31 4.05 0.20 0.20

Materiali in progressiva 1+17.50		
Nome materiale	Area	Volume
Scavo	6.81	16.33
Riporto	9.69	12.52

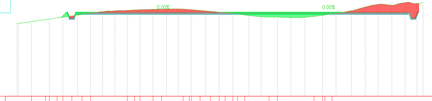

Tracciato - asse stradale
Sez. 29
Progr.: 0+117.50
Scala : 1:200
Q.Rif. : 860.00

DISTANZE PARZIALI TERRENO	1.22 0.67 0.77 0.73 0.63 1.12 0.14 0.54 0.77 0.78 0.35 0.62 0.72 0.73 0.61
QUOTE TERRENO	866.28 866.52 866.44 866.64 866.81 866.98 867.04 867.21 867.35 867.39 867.39 867.46 867.49 867.51 867.52 867.52 867.47 867.40 867.32 867.25 867.18 867.07 866.96 866.82 866.84 866.84 866.79 866.76 866.84 866.97 867.10 867.26 867.38 867.51 867.64 867.85 867.89 868.00 868.09 867.99 867.94 867.91
QUOTE PROGETTO	866.90 866.74 867.24 867.24 867.24 867.24 867.24
DISTANZE PARZIALI PROGETTO	0.45 0.20 14.62 13.70 0.20 0.20

Materiali in progressiva 1+20.00		
Nome materiale	Area	Volume
Scavo	7.72	16.85
Riporto	2.05	6.99

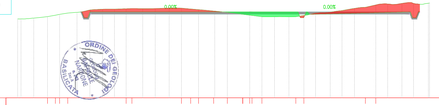

Tracciato - asse stradale
Sez. 30
Progr.: 0+120.00
Scala : 1:200
Q.Rif. : 860.00

DISTANZE PARZIALI TERRENO	0.67 0.70 0.50 0.80 1.30 1.32 0.59 0.86 0.69 0.90
QUOTE TERRENO	866.81 866.97 866.97 867.00 867.20 867.35 867.52 867.54 867.64 867.64 867.69 867.68 867.70 867.74 867.74 867.84 867.60 867.44 867.36 867.20 867.00 867.00 867.00 867.00 867.10 867.20 867.30 867.39 867.50 867.60 867.70 867.80 868.00 868.10 868.06 868.06 868.20 868.20 868.17 868.07
QUOTE PROGETTO	866.90 867.41 867.41 867.41 867.41 867.41 867.41
DISTANZE PARZIALI PROGETTO	0.20 0.20 13.64 4.05 0.20 0.20 8.55 0.20 0.20



Materiali in progressiva 1+22.50		
Nome materiale	Area	Volume
Scavo	9.98	18.37
Riporto	2.55	5.16

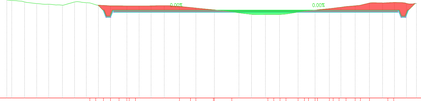

Tracciato - asse stradale
Sez. 31
Progr.: 0+122.50
Scala : 1:200
Q.Rif. : 860.00

DISTANZE PARZIALI TERRENO	0.50 0.50 0.61 0.74 0.60 0.55 0.96 1.51 1.51 0.51 0.52 0.54 0.54 0.56 1.01 0.51 0.78 0.78 0.51
QUOTE TERRENO	868.46 868.37 868.34 868.10 868.10 868.25 868.50 868.93 867.96 867.93 867.94 867.94 867.96 867.89 867.76 867.60 867.42 867.34 867.25 867.20 867.23 867.32 867.40 867.52 867.71 867.83 867.93 867.95 868.18 868.19 868.23 868.12 868.15
QUOTE PROGETTO	868.00 867.58 867.58 867.58 867.58 867.08 868.15
DISTANZE PARZIALI PROGETTO	0.45 0.20 10.80 13.71 0.20 0.20 0.20 0.20

Materiali in progressiva 1+25.00		
Nome materiale	Area	Volume
Scavo	5.94	16.13
Riporto	1.50	4.41

Tracciato - asse stradale
Sez. 32
Progr.: 0+125.00
Scala : 1:200
Q.Rif. : 860.00

DISTANZE PARZIALI TERRENO	0.73 0.73 1.64 0.90 0.55 0.96 0.78 0.35 0.51 0.68
QUOTE TERRENO	868.52 868.52 868.50 868.50 868.50 868.35 868.20 868.20 868.23 868.22 868.00 867.91 867.80 867.69 867.62 867.50 867.45 867.45 867.49 867.60 867.69 867.73 867.83 867.91 868.00 868.11 868.30 868.33 868.27 868.23 868.15 868.15
QUOTE PROGETTO	868.20 867.75 867.75 867.75 868.14
DISTANZE PARZIALI PROGETTO	0.45 0.20 7.43 13.65 0.20 0.20 0.40

Materiali in progressiva 1+30.00		
Nome materiale	Area	Volume
Scavo	5.60	28.85
Riporto	0.66	5.22

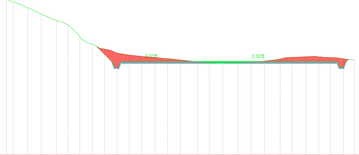

Tracciato - asse stradale
Sez. 33
Progr.: 0+130.00
Scala : 1:200
Q.Rif. : 860.00

DISTANZE PARZIALI TERRENO	0.83 0.93 0.59 0.69 0.53 0.91 0.66
QUOTE TERRENO	873.47 873.00 872.63 872.25 871.85 871.60 871.35 870.93 868.68 868.44 868.35 868.30 868.25 868.16 868.12 868.24 868.50 868.52 868.45 868.10 868.54 868.54 867.94 867.94 868.00 868.16 868.45 868.44 868.50 868.54 868.38 868.40 868.38 868.32 868.32
QUOTE PROGETTO	869.36 867.58 866.08 866.08 869.08 867.24 867.24
DISTANZE PARZIALI PROGETTO	1.28 0.20 5.05 13.40 0.20 0.20

Regione Umbria

Provincia di Perugia

Comune di Foligno

Committente:

RWE

RWE RENEWABLES ITALIA S.R.L.
via Andrea Doria, 41/G - 00192 Roma
P.IVA/C.F. 06403370968
PEC: rwerenewablesitaliasrl@legalmail.it

Titolo del Progetto:

PROGETTO PER LA REALIZZAZIONE DI UN PARCO EOLICO DELLA POTENZADI 72 MW DENOMINATO "MONTE BURANO" E UBICATO NEL COMUNE DI FOLIGNO (PG)

Documento: PROGETTO DEFINITIVO OPERE CIVILI

N° Documento: PEFO - 33.05

ID PROGETTO:	DISCIPLINA:	TIPOLOGIA:	FORMATO:
PEFO		D	

Elaborato:

PARTICOLARI PLANIMETRICI DEGLI INTERVENTI SULLA VIABILITA' DI ACCESSO - TORNANTE

FOGLIO:		SCALA: 1:200 / 1:1000		Nome file:	PEFO - 33.05_INTERVENTI_VIABILITA'_TORNANTE

Progettazione:

EGM PROJECT

EGM PROJECT S.R.L.
VIA VERRASTRO 15/A
85100- POTENZA (PZ)
P.IVA 02094310766
REA PZ-206983

Progettista:

Ing. Carmen Martone
Iscr. n.1872
Ordine Ingegneri Potenza
C.F MRTCMN73D56H703E

Geol. Raffaele Nardone
Iscr. n. 243
Ordine Geologi Basilicata
C.F NRDRFL71H04A509H

Rev:	Data Revisione	Descrizione Revisione	Redatto	Controllato	Approvato