



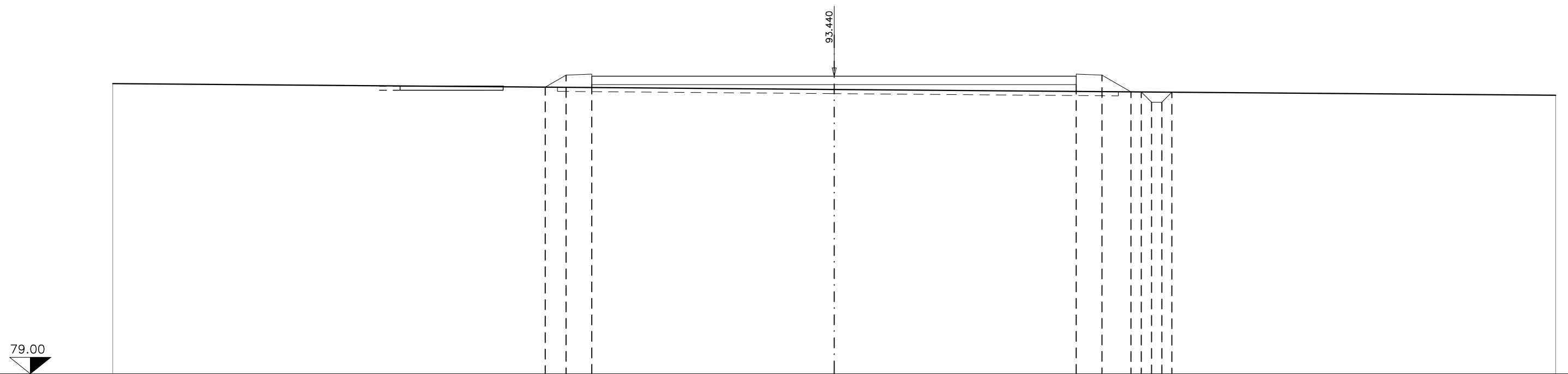
COMMISSARIO DELEGATO PER L'EMERGENZA  
 DETERMINATASI NEL SETTORE DEL TRAFFICO E DELLA MOBILITÀ NEL  
 TERRITORIO DELLE PROVINCE DI TREVISO E VICENZA

# SUPERSTRADA A PEDAGGIO PEDEMONTANA VENETA

CONCESSIONARIO		PROGETTISTA					
 <b>SPV srl</b> Via Inverio, 24/A 10146 Torino		Società di progetto ai sensi dell'art. 156 D.LGS 163/06 subentrato all'ATI Consorzio Stabile fra le Imprese:  Sacyr Construcción S.A.U. INC S.p.A.  SIPAL S.p.A.  Itinere 					
<b>RESPONSABILE PROGETTAZIONE</b>  <b>ORDINE DEGLI INGEGNERI DELLA PROVINCIA DI CUNEO</b> 1211 <i>Dott. Ing. Claudio Dogliani</i>		<b>RESPONSABILE INTEGRAZIONE PRESTAZIONI SPECIALISTICHE</b>  <b>ORDINE INGEGNERI DELLA PROVINCIA DI TORINO</b> Dott. Ing. GEORGIOS KALAMABAS n° 8178 H					
<b>COORDINATORE PER LA SICUREZZA IN FASE DI PROGETTAZIONE</b>  <b>ORDINE DEGLI ARCHITETTI DELLA PROVINCIA DI TORINO</b> Arch. Roberto BONOMI n. 3101		<b>SUPPORTO ALLA PROGETTAZIONE DELL'INFRASTRUTTURA E DELLE OPERE CIVILI</b>  <b>ORDINE INGEGNERI DELLA PROV. DI TORINO</b> Dott. Ing. TROCCOLI N.° 836					
<b>COORDINATORE PER LA SICUREZZA IN FASE DI PROGETTAZIONE</b>  <b>ORDINE DEI GEOLOGI DEL PIEMONTE</b> ALESSIO Carlo - N° 255 -		<b>ORDINE INGEGNERI PROVINCIA TARANTO</b> <b>Sezione A</b> Dott. Ing. <b>TURSO Adriano</b> n° 1400 Settore: Civile Ambientale Industriale Informazione					
N. Progr. _____ Cartella N. _____		<b>PROGETTO DEFINITIVO</b> (C.U.P. H51B03000050009)					
LOTTO 3 - TRATTA "C" Dal Km. 74+075 a Km. 75+625							
<b>TITOLO ELABORATO:</b> PROGETTO DELL'INFRASTRUTTURA INTERSEZIONE E SVINCOLI Svincolo di Montebelluna est - Volpago Sezioni Trasversali Rampe - Asse 2							
<b>PV D S D I S S V 3 C 0 1 3 - 0 0 4 0 0 0 2 D A 0</b>			SCALA: 1:200				
REV.	DESCRIZIONE	REDATTO	DATA	VERIFICATO	DATA	APPROVATO	DATA
0	PRIMA EMISSIONE	CCI	24/03/2014	SIPAL	26/03/2014	SIS	28/03/2014
<b>IL RESPONSABILE DEL PROCEDIMENTO:</b> Ing. Giuseppe FASOL		<b>IL COMMISSARIO:</b> Ing. Silvano VERNIZZI		<input type="checkbox"/> <b>VALIDAZIONE:</b> PROTOCOLLO : _____ DEL: _____			

SEZIONE N.1  
 PROG. 0.000  
 QP = 93.440

ml 11.642 a sez.n. 2

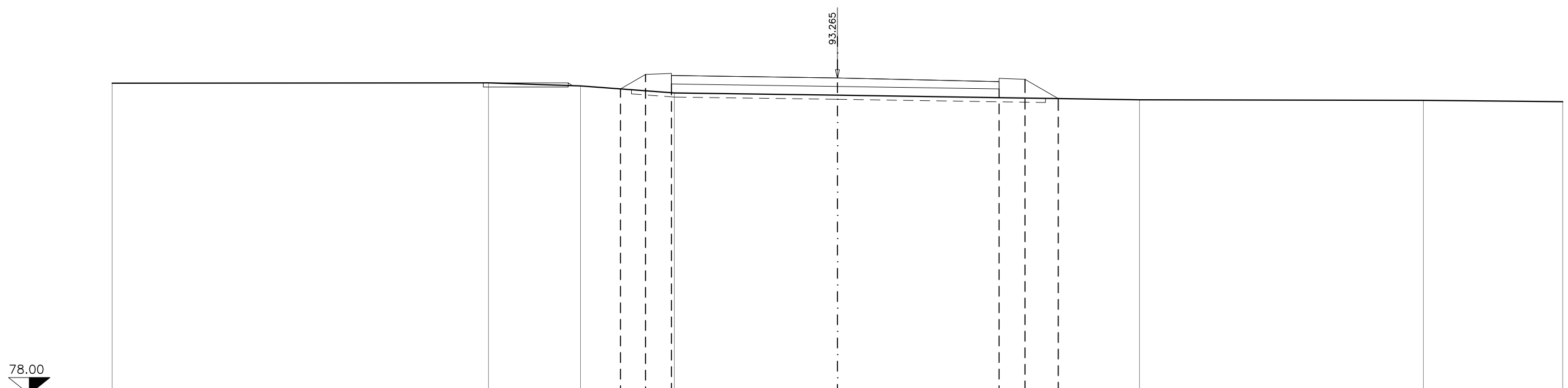


Terreno	Dist. parz.	35.000			35.000			
	Quote	-93.079		-92.793				-92.514
Progetto	Dist. parziali		1.009 1.250	11.760		11.740	1.250 1.406	
	Quote		-92.908 -93.490 -93.540 -93.630		-93.030		-93.490 -93.540 -92.678 -92.674 -92.174 -92.174 -92.662	

SEZIONE N.2  
 PROG. 11.642  
 QP = 93.265

ml 11.642 da sez.n. 1 ← → ml 13.358 a sez.n. 3

Viabilità Esistente




Terreno	Dist. parz.	18.161	4.440	4.528	7.871	14.576	13.699	6.725		
	Quote	-93.013	-93.028	-92.881	-92.542	-92.435	-92.210	-92.185	-92.119	
Progetto	Dist. parziali			1.210	1.250	8.010	7.800	1.250	1.606	
	Quote			-92.737	-93.435	-93.485	-92.855	-92.738	-93.198	-92.271

SEZIONE N.3  
 PROG. 25.000  
 QP = 93.065

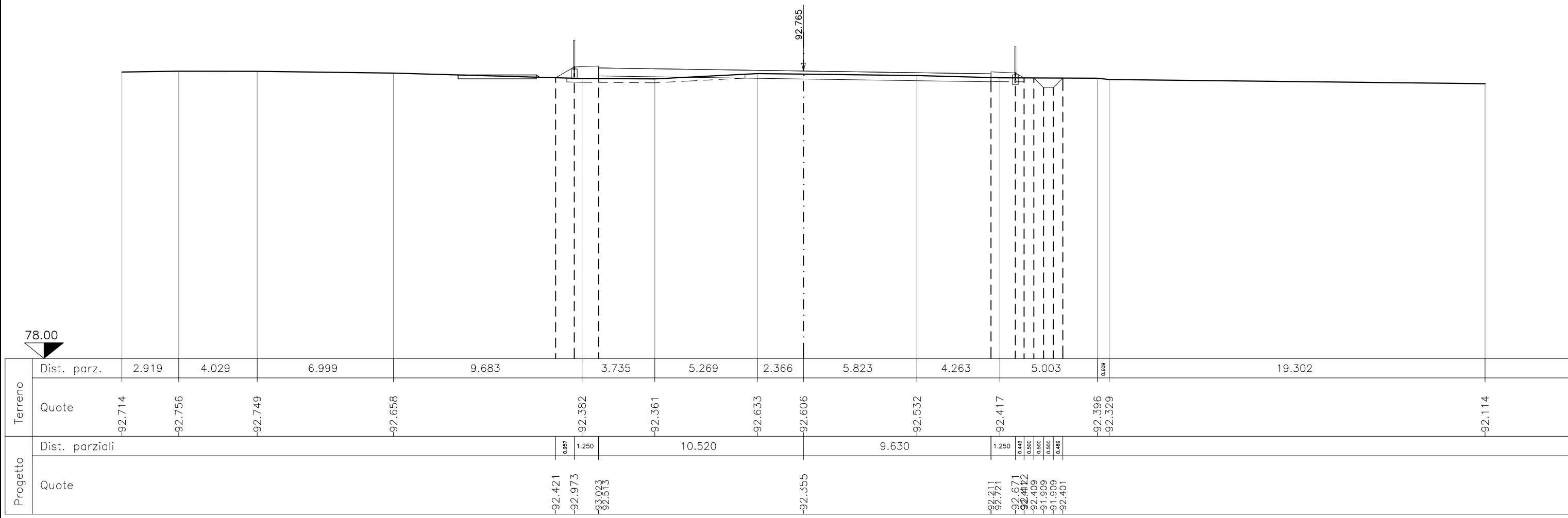
ml 13.358 da sez.n. 2 ← → ml 20.004 a sez.n. 4

Viabilità Esistente

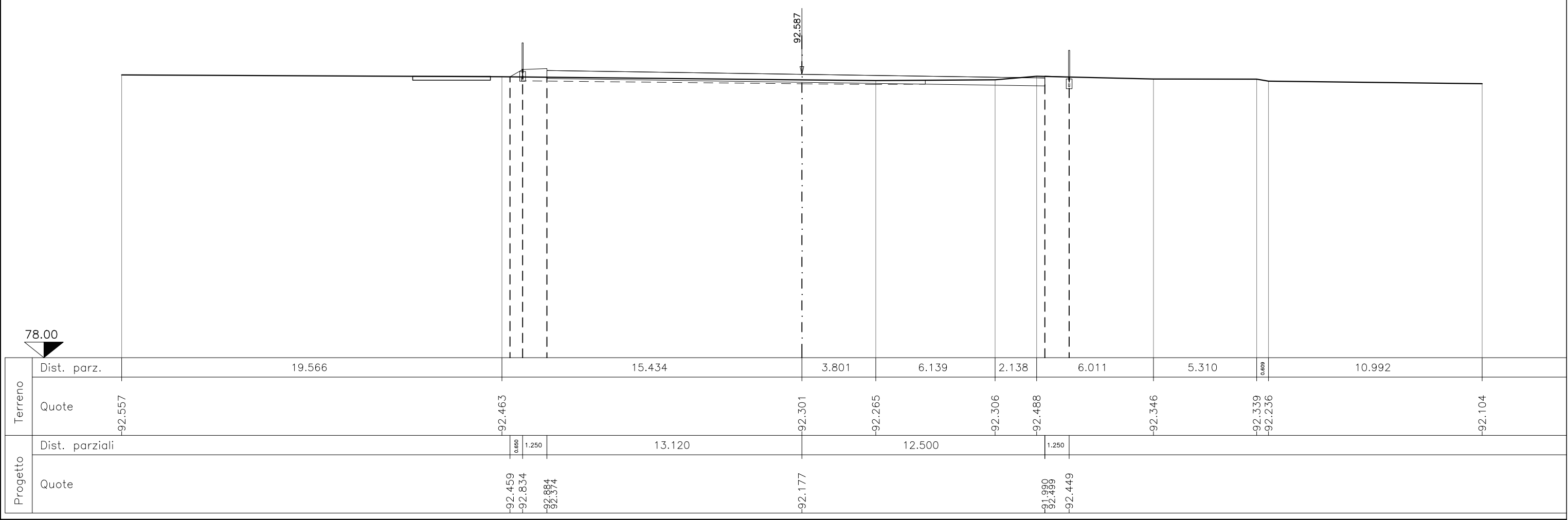



SEZIONE N.4  
 PROG. 45.004  
 QP = 92.765

ml 20.004 da sez.n. 3 ← → ml 17.496 a sez.n. 4a

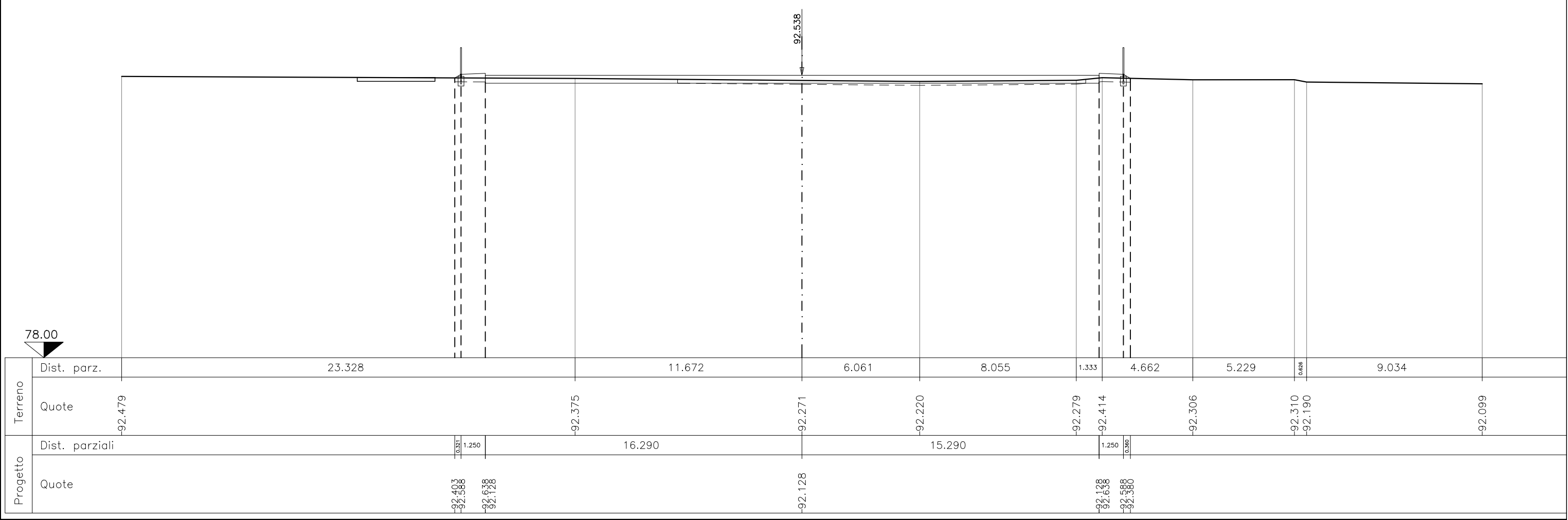



SEZIONE N.4a  
 PROG. 62.500  
 QP = 92.587



Terreno	Dist. parz.	19.566		15.434		3.801	6.139	2.138	6.011	5.310	0.609	10.992	92.104
	Quote	-92.557	-92.463	-92.301	-92.265	-92.306	-92.488	-92.346	-92.339	-92.236	-92.104		
Progetto	Dist. parziali	0.600	1.250	13.120		12.500		1.250					
	Quote	-92.459	-92.834	-92.884	-92.574	-92.177	-91.990	-92.489	-92.449				

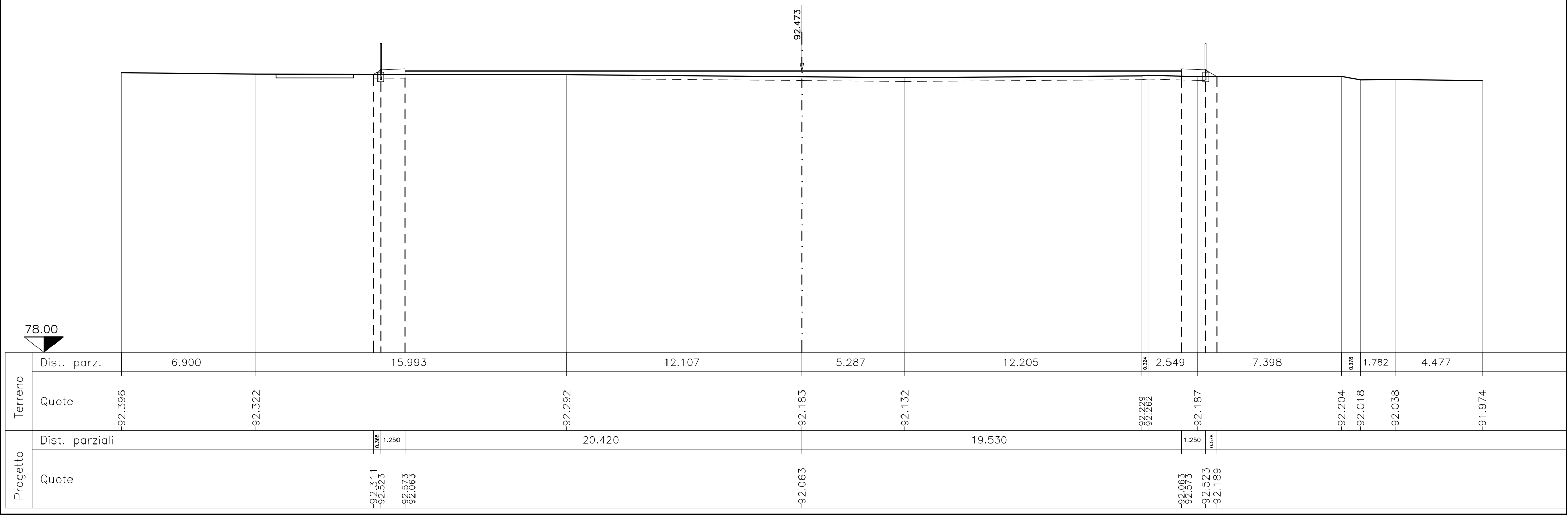
SEZIONE N.5  
 PROG. 78.367  
 QP = 92.538



78.00

SEZIONE N.6  
 PROG. 100.000  
 QP = 92.473

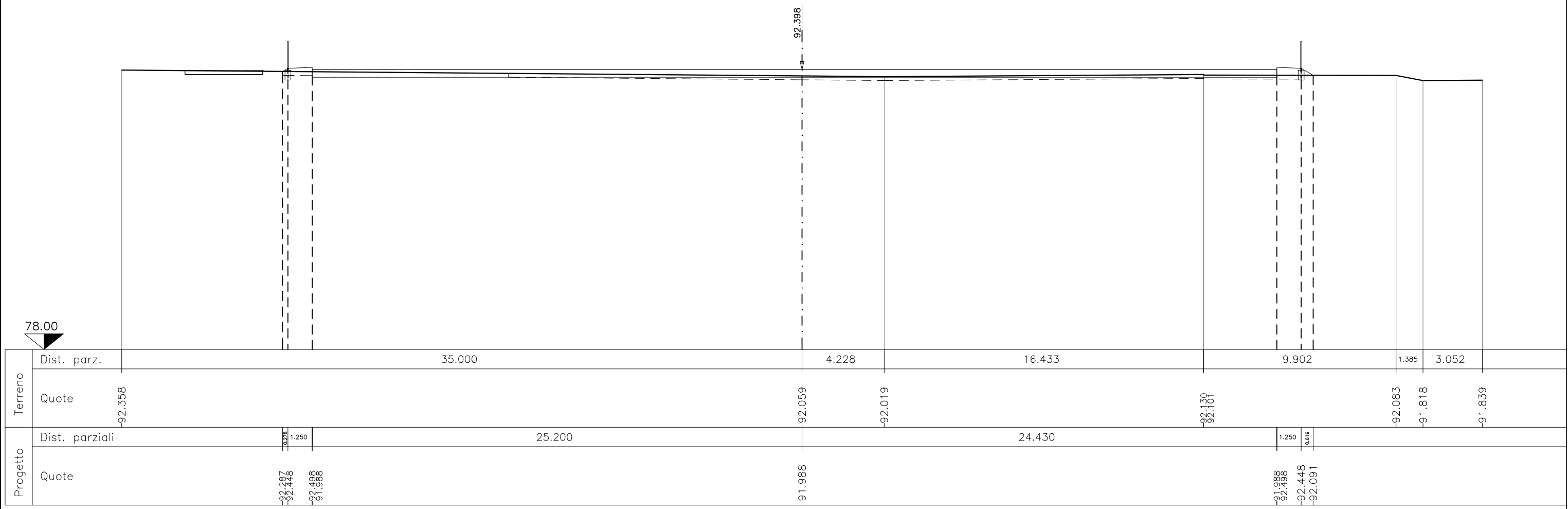
ml 21.633 da sez.n. 5      ← ————— → ml 25.000 a sez.n. 7





SEZIONE N.7  
 PROG. 125.000  
 QP = 92.398

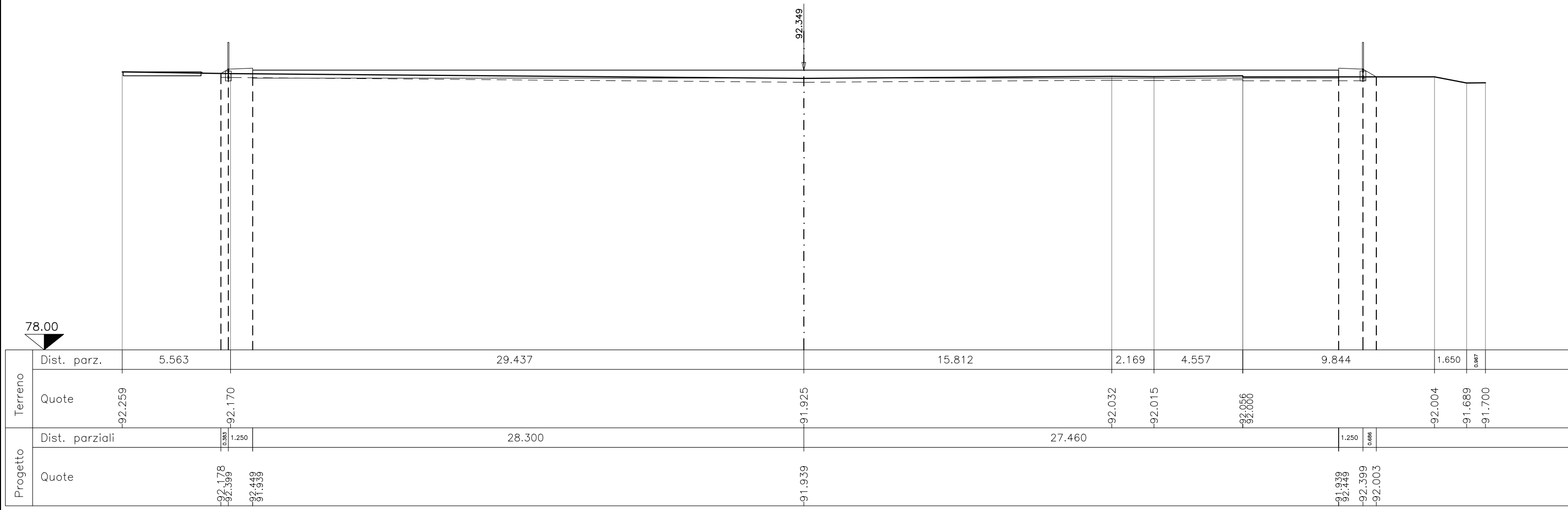
ml 25.000 da sez.n. 6 ← → ml 16.252 a sez.n. 8



78.00

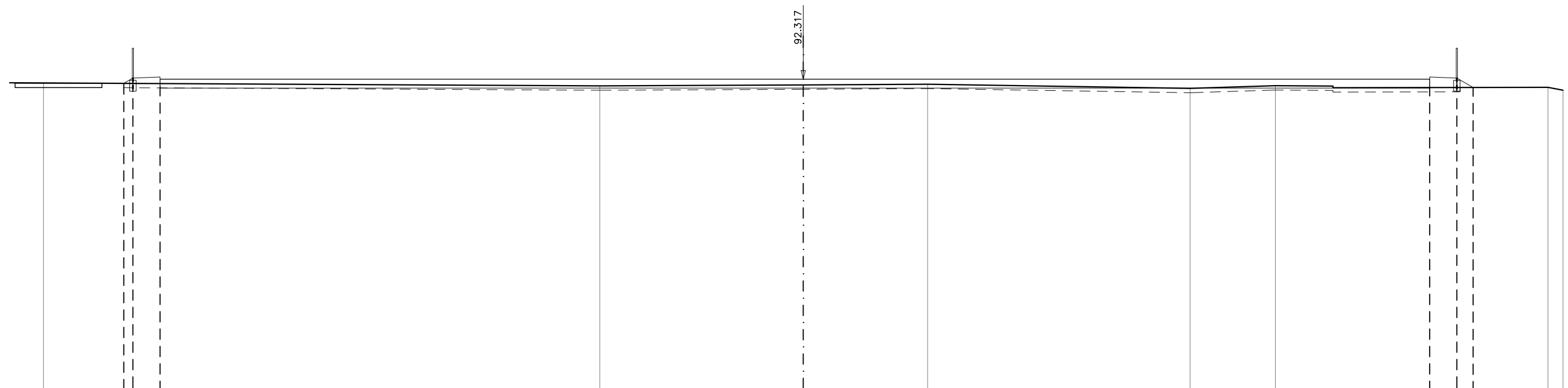
SEZIONE N.8  
 PROG. 141.252  
 QP = 92.349

ml 16.252 da sez.n. 7 ← → ml 10.632 a sez.n. 9



SEZIONE N.9  
 PROG. 151.884  
 QP = 92.317

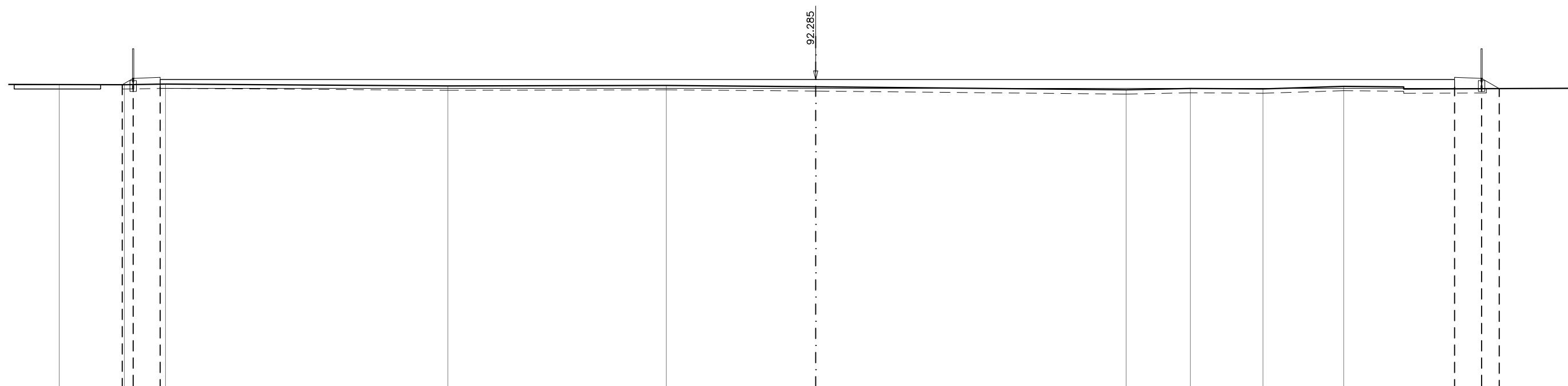
ml 10.632 da sez.n. 8 ← → ml 10.631 a sez.n. 10



Terreno	Dist. parz.		25.628		9.372	5.730	12.093	3.928	2.652	9.904	0.693	
	Quote	-92.144		-92.008	-92.051	-92.084	-91.893	-92.017	-91.999	-91.923	-91.941	-91.809
Progetto	Dist. parziali	0.250	1.250	29.630			28.860			1.250	0.749	
	Quote	-92.124	-92.367	-92.417	91.907	-91.907				-91.907	-92.417	-92.367

SEZIONE N.10  
 PROG. 162.515  
 QP = 92.285

ml 10.631 da sez.n. 9 ← → ml 12.485 a sez.n. 11



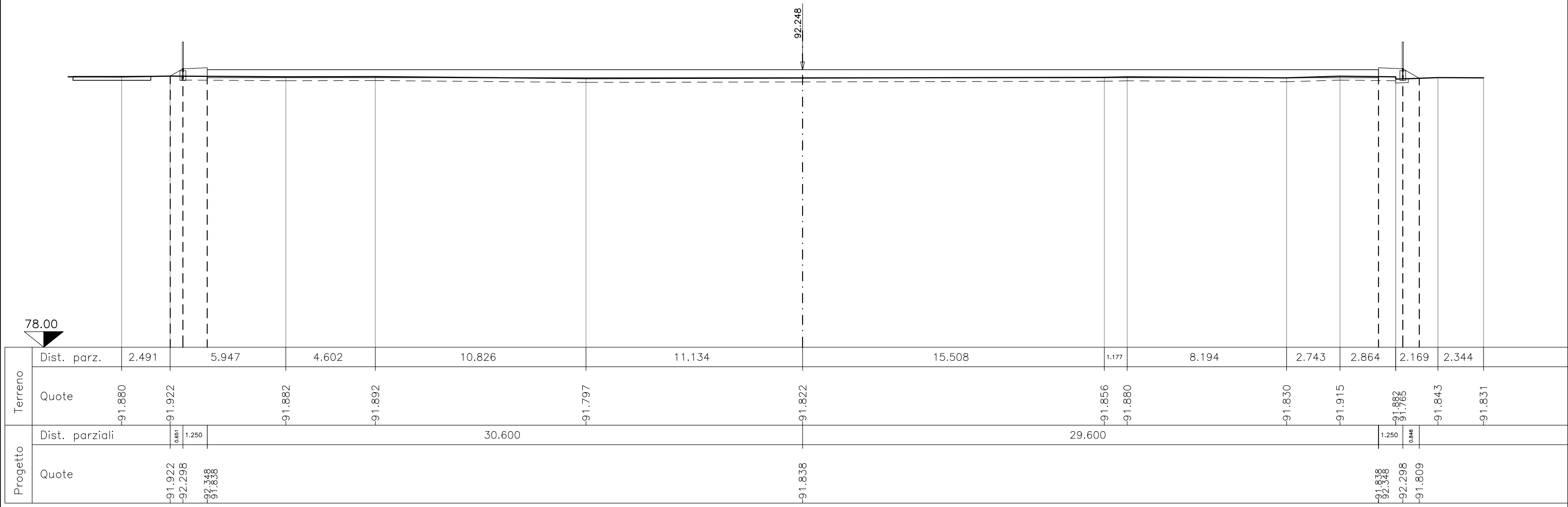
Terreno	Dist. parz.	3.012	1.904	13.063	10.109	6.912	14.363	2.971	3.362	3.734	2.778	7.792	
	Quote	-92.051	-92.043	-92.074	-91.987	-92.009	-91.949	-91.809	-91.870	-91.849	-91.967	-91.841	-91.878
Progetto	Dist. parziali		0.005	1.250	30.330		29.560					1.250	0.005
	Quote		-92.043	-92.535	-92.385	-91.875						-91.875	-92.535

SEZIONE N.11  
 PROG. 175.000  
 QP = 92.248

ml 12.485 da sez.n. 10



ml 25.000 a sez.n. 12



78.00

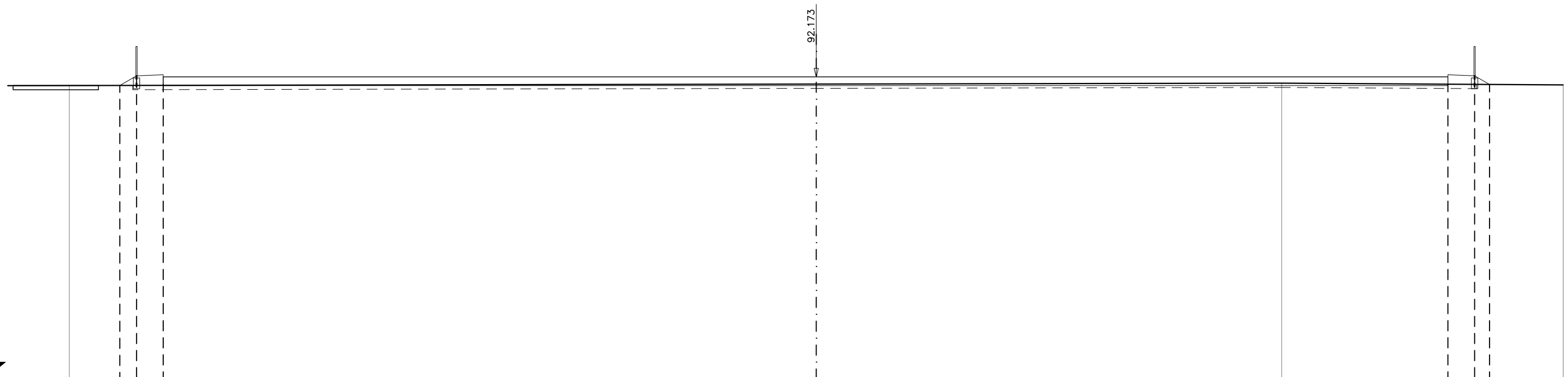
92.248

-91.922  
-92.298  
-92.348  
-91.838

-91.838  
-92.348  
-92.298  
-91.809

SEZIONE N.12  
 PROG. 200.000  
 QP = 92.173

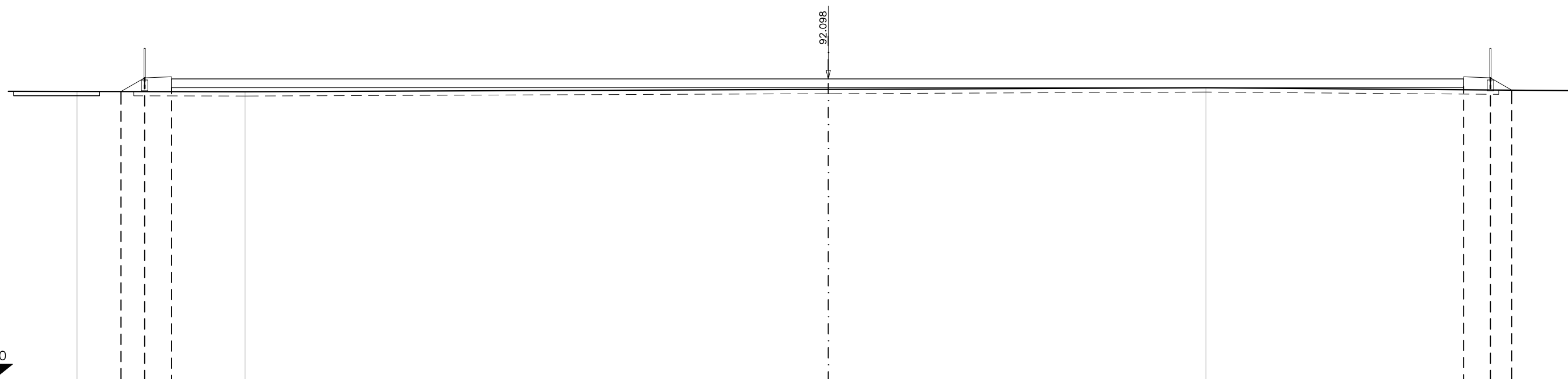
ml 25.000 da sez.n. 11 ← → ml 25.000 a sez.n. 13



Terreno	Dist. parz.	35.000		21.810		13.190			
	Quote	-91.766		-91.836		-91.878	-91.797		
Progetto	Dist. parziali	0.783	1.250	30.600		29.600		1.250	0.701
	Quote	-91.771	-92.223	-92.273	-91.763		-91.763	-92.273	-91.818

SEZIONE N.13  
 PROG. 225.000  
 QP = 92.098

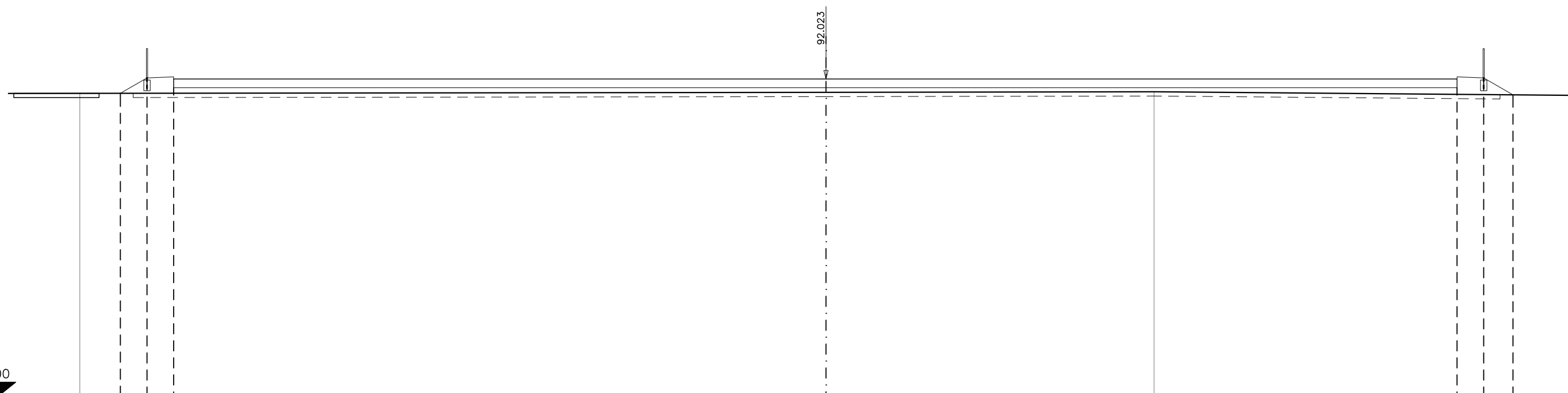
ml 25.000 da sez.n. 12 ← → ml 25.000 a sez.n. 14



Terreno	Dist. parz.	7.825	27.175	17.598	17.402		
	Quote	-91.515	-91.500	-91.609	-91.685	-91.549	
Progetto	Dist. parziali	1.103	1.250	30.600	29.600	1.250	0.995
	Quote	-91.511	-92.148	-92.198	-91.688	-91.688	-92.148

SEZIONE N.14  
 PROG. 250.000  
 QP = 92.023

ml 25.000 da sez.n. 13 ← → ml 25.000 a sez.n. 15

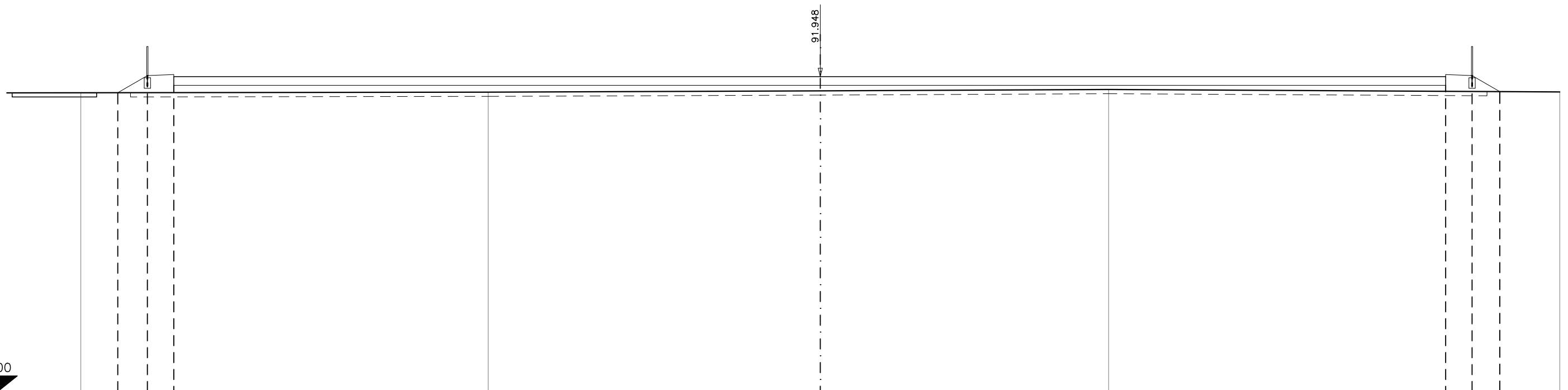


Terreno	Dist. parz.	35.000		15.387	19.613		
	Quote	-91.349		-91.396		-91.424	-91.256
Progetto	Dist. parziali	1.249	1.250	30.600		29.600	1.250 1.374
	Quote	-91.352	-92.073	-92.123	-91.613	-91.613	-92.073 -91.280



SEZIONE N.15  
 PROG. 275.000  
 QP = 91.948

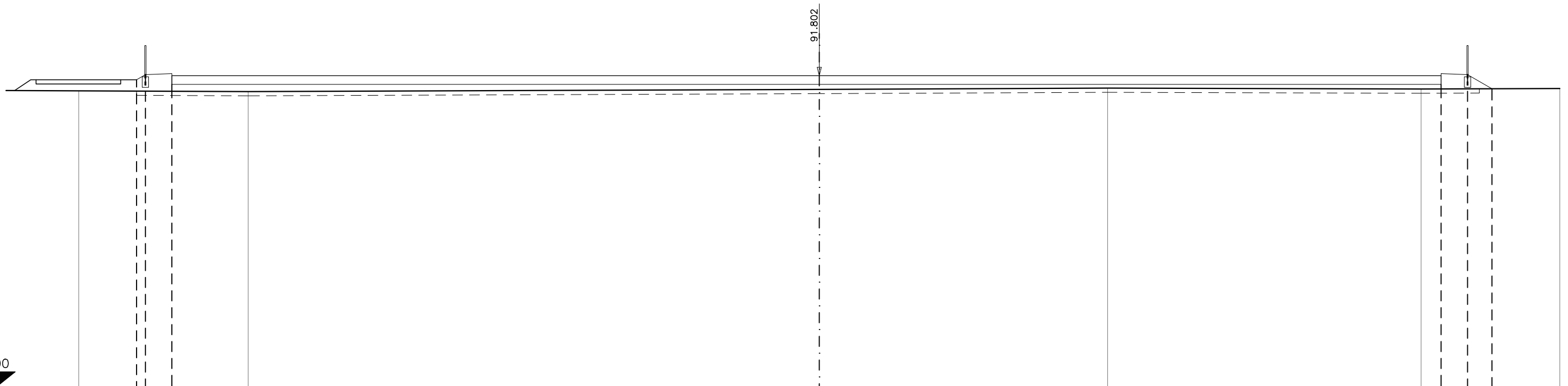
ml 25.000 da sez.n. 14 ← → ml 19.957 a sez.n. 15ldr



Terreno	Dist. parz.	19.279		15.721	13.647	21.353		
	Quote	-91.186		-91.215	-91.276	-91.341		-91.225
Progetto	Dist. parziali	1.402	1.250	30.600		29.600		1.250 1.312
	Quote	-91.189	-91.998	-91.538			-91.538 -92.048	-91.998 -91.240

SEZIONE N.15ldr  
 PROG. 294.957  
 QP = 91.802

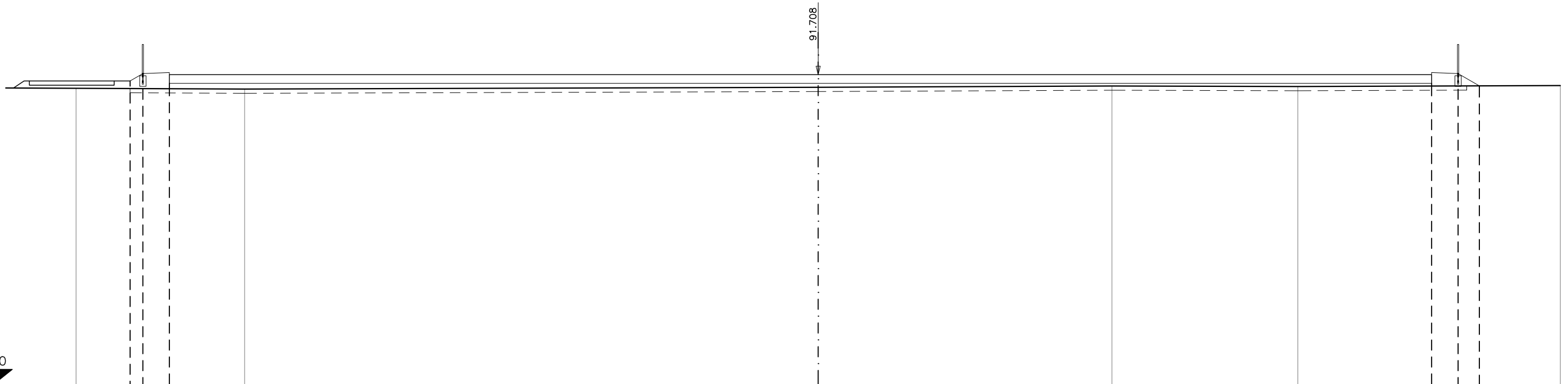
ml 19.957 da sez.n. 15 ← → ml 5.043 a sez.n. 16



Terreno	Dist. parz.	8.006	26.994	13.628	14.816	6.556	
	Quote	-91.087	-91.051	-91.154	-91.216	-91.173	-91.197
Progetto	Dist. parziali	0.418	1.250	30.600	29.390	1.250	1.155
	Quote	-91.610	-91.852	-91.392	-91.392	-91.392	-91.185

SEZIONE N.16  
 PROG. 300.000  
 QP = 91.708

ml 5.043 da sez.n. 15ldr ← → ml 11.250 a sez.n. 17

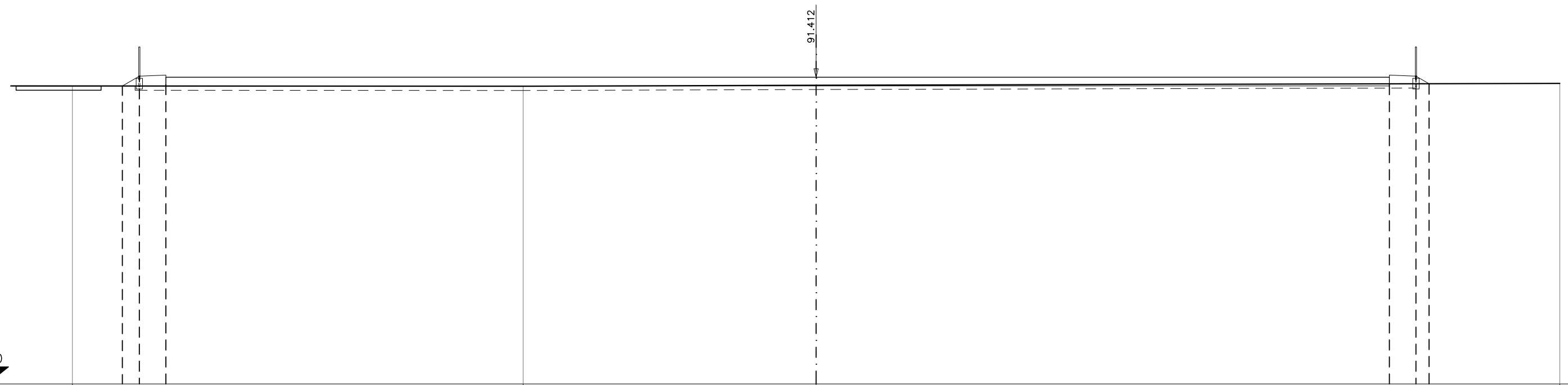


77.00

Terreno	Dist. parz.	7.949	27.051	13.854	8.768	12.378	
	Quote	-91.065	-91.028	-91.111	-91.173	-91.148	-91.193
Progetto	Dist. parziali	0,003	1,250	30,600	28,930	1,250	1,003
	Quote	-91.410	-91.758	-91.298	-91.298	-91.298	-91.298

SEZIONE N.17  
 PROG. 311.250  
 QP = 91.412

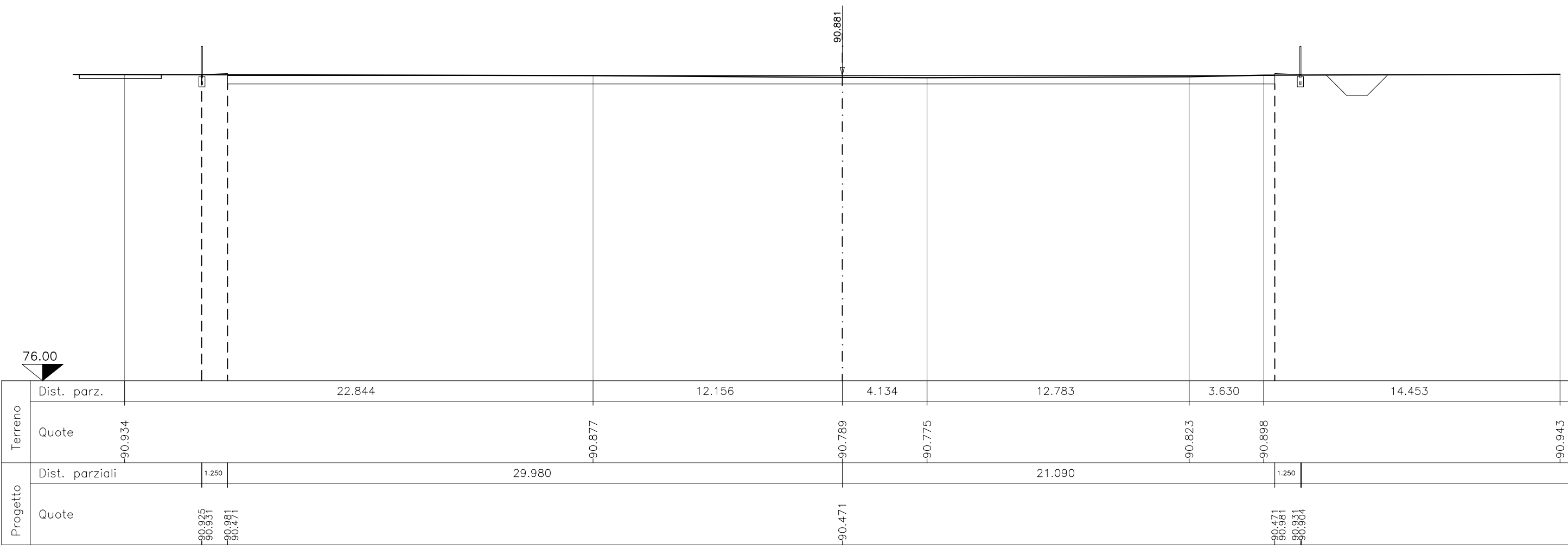
ml 11.250 da sez.n. 16 ← → ml 18.847 a sez.n. 17c



Terreno	Dist. parz.	21.213		13.787	35.000		-91.122
	Quote	-91.002	-90.989	-91.035			
Progetto	Dist. parziali	0,798	1,250	30.600	26.980	1,250	0,615
	Quote	-91.001	-91.462	-91.502	-91.002	-91.502	-91.462

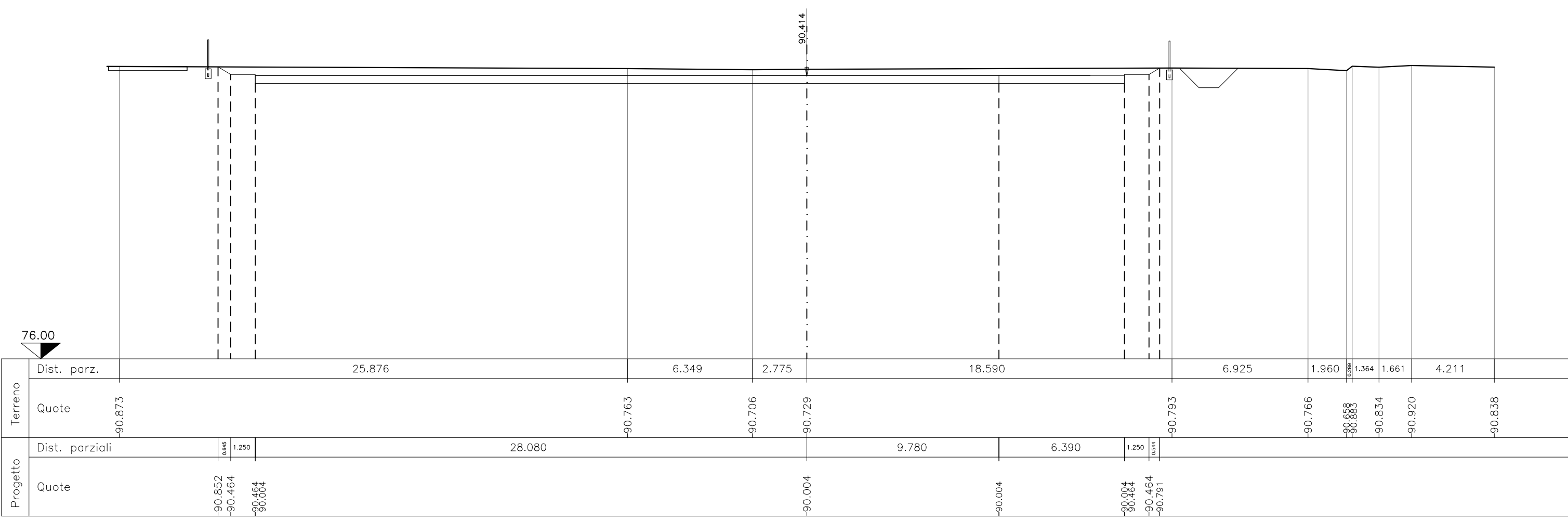
SEZIONE N.17c  
 PROG. 330.097  
 QP = 90.881

ml 18.847 da sez.n. 17 ← → ml 18.849 a sez.n. 18



SEZIONE N.18  
 PROG. 348.946  
 QP = 90.414

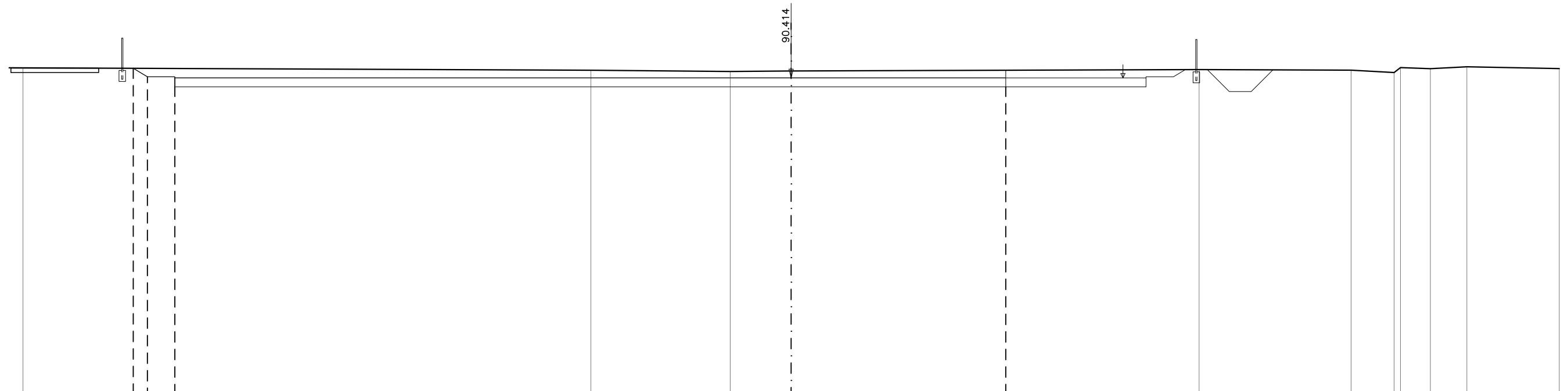
ml 18.849 da sez.n. 17c ← → ml 0.000 a sez.n. 18b



SEZIONE N.18b  
 PROG. 348.946  
 QP = 90.414

ml 0.000 da sez.n. 18 ← → ml 6.555 a sez.n. 19

Asse 1  
 Svincolo Montebelluna Est



Terreno	Dist. parz.	25.876		6.349	2.775	18.590	6.925	1.960	0.788	1.364	1.661	4.211
	Quote	-90.873		-90.763	-90.706	90.414	-90.793	-90.766	-90.834	-90.838		
Progetto	Dist. parziali	0.845	1.250	28.080			9.780					
	Quote	-90.852	-90.464	-90.464	90.004		-90.004	-90.763				



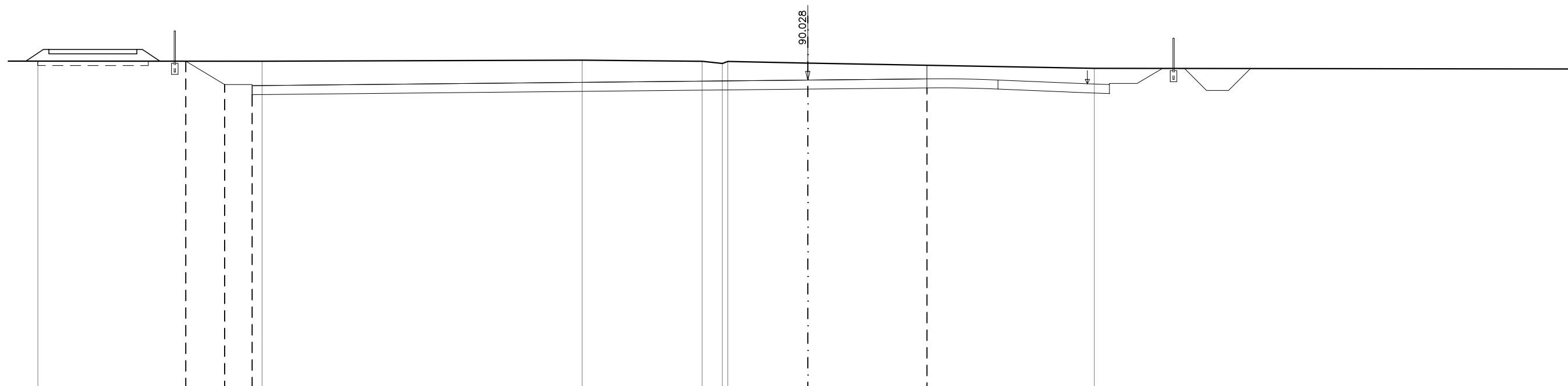




SEZIONE N.21  
 PROG. 365.837  
 QP = 90.028

ml 4.782 da sez.n. 20 ← → ml 0.000 a sez.n. 21b

Asse 1  
 Svincolo Montebelluna Est



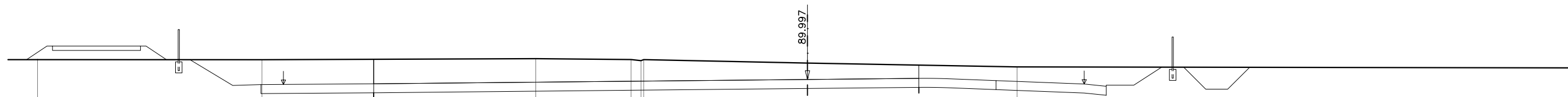
Terreno	Dist. parz.	10.192	14.550	5.452	0.921 0.248	3.636	13.025	21.975
	Quote	-90.889	-90.885	-90.933	-90.882 -90.783 -90.675	-90.799	-90.562	-90.532
Progetto	Dist. parziali	1.766	1.250	25.260		5.416		
	Quote	-90.886	-89.825 -89.365			-89.618	-90.672 -90.701	

SEZIONE N.22  
 PROG. 367.895  
 QP = 89.997

ml 2.058 da sez.n. 21b ← → ml 0.000 a sez.n. 22b

Asse 5  
 Svincolo Montebelluna Est

Asse 1  
 Svincolo Montebelluna Est



76.00

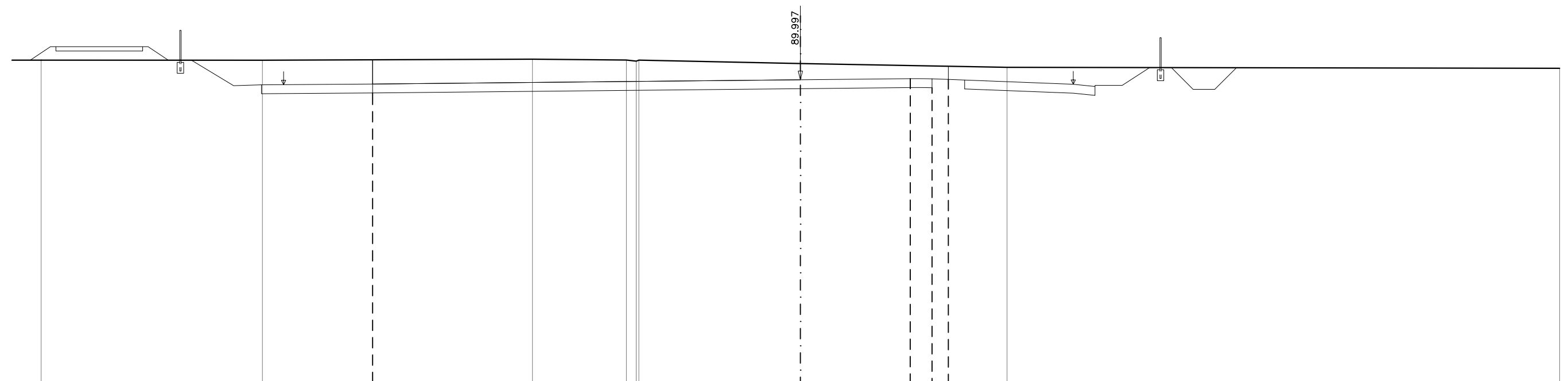
Terreno	Dist. parz.	10.200	12.449	4.330	0.453	7.446	9.527	25.473
	Quote	-90.900	-90.897	-90.945	-90.905 -90.855 -90.901	-90.944	-90.570	-90.525
Progetto	Dist. parziali	19.720		5.062				
	Quote	-90.917 -89.390	-89.587	-89.638 -90.652				

SEZIONE N.22b  
 PROG. 367.895  
 QP = 89.997

ml 0.000 da sez.n. 22 ← → ml 5.420 a sez.n. 23

Asse 5  
 Svincolo Montebelluna Est

Asse 1  
 Svincolo Montebelluna Est



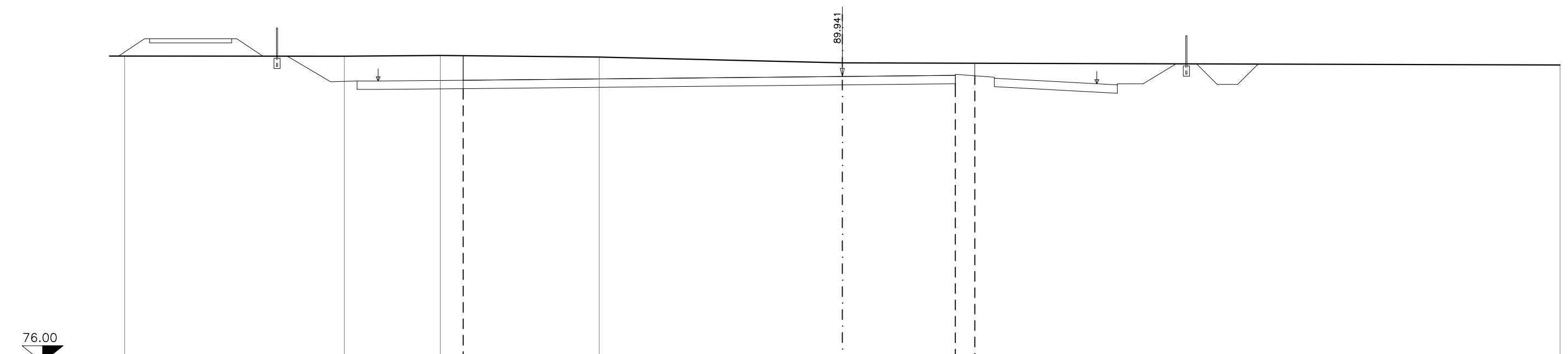
Terreno	Dist. parz.	10.200	12.449	4.330	0.453	7.446	9.527	25.473
	Quote	-90.900	-90.897	-90.945	-90.905 -90.855 -90.901	-90.744	-90.570	-90.525
Progetto	Dist. parziali		19.720			5.062	1.001 0.752	
	Quote		-90.817 -89.390			-89.587	-89.638 -89.630 -90.040 -90.014 -90.619	

SEZIONE N.23  
 PROG. 373.315  
 QP = 89.941

ml 5.420 da sez.n. 22b ← → ml 1.661 a sez.n. 24

Asse 5  
 Svincolo Montebelluna Est

Asse 1  
 Svincolo Montebelluna Est



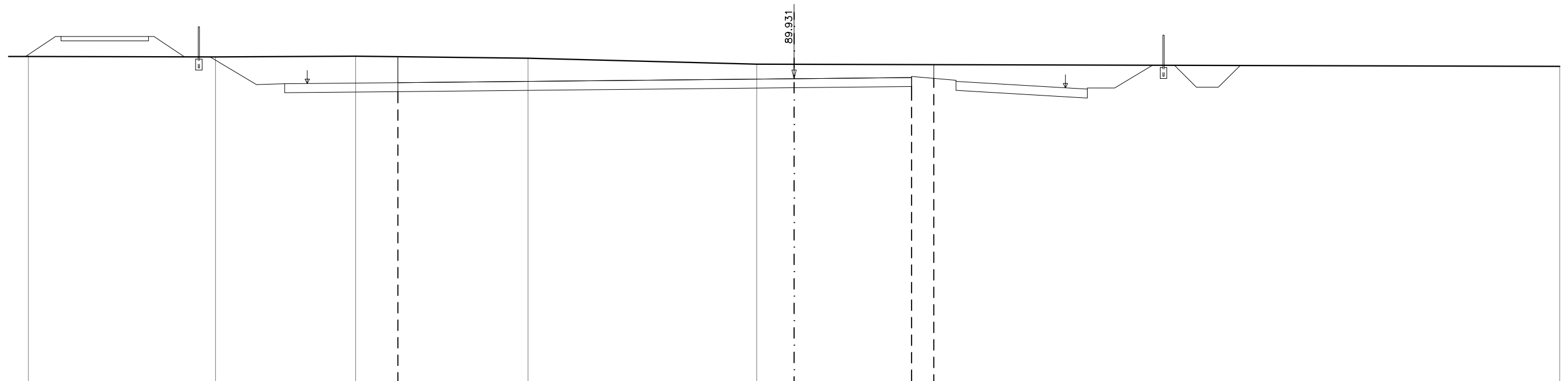
Terreno	Dist. parz.	10.714	4.680	7.748	11.858	35.000		
	Quote	-90.936	-90.929	-90.966	-90.888	-90.605	-90.502	
Progetto	Dist. parziali			18.490	5.510	0.991		
	Quote		-90.955	-89.345	-89.530	-90.585	-90.945	-90.975

SEZIONE N.24  
 PROG. 374.976  
 QP = 89.931

ml 1.661 da sez.n. 23 ← → ml 5.052 a sez.n. 25

Asse 5  
 Svincolo Montebelluna Est

Asse 1  
 Svincolo Montebelluna Est



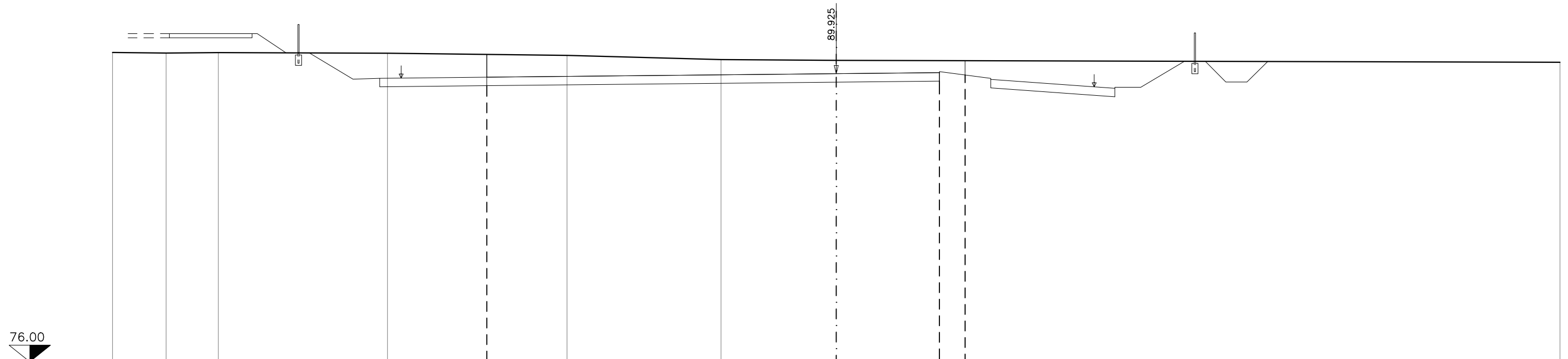
Terreno	Dist. parz.	8.554	6.405	7.878	10.458	1.705	35.000
	Quote	-90.947	-90.927	-90.961	-90.868	-90.596	-90.592
Progetto	Dist. parziali	18.110			5.370	1.017	
	Quote		-90.938	-89.340		-89.521	-90.575

SEZIONE N.25  
 PROG. 380.028  
 QP = 89.925

ml 5.052 da sez.n. 24 ← → ml 10.482 a sez.n. 26

Asse 5  
 Svincolo Montebelluna Est

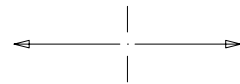
Asse 1  
 Svincolo Montebelluna Est



Terreno	Dist. parz.	2.592	2.526	8.180	8.681	7.449	5.572	35.000	-90.476
	Quote	-90.950	-90.922	-90.944	-90.914	-90.809	-90.606	-90.569	-90.476
Progetto	Dist. parziali				16.900		4.990	1.241	
	Quote				-90.856		-89.515	-90.565	-90.552

SEZIONE N.26  
 PROG. 390.510  
 QP = 90.022

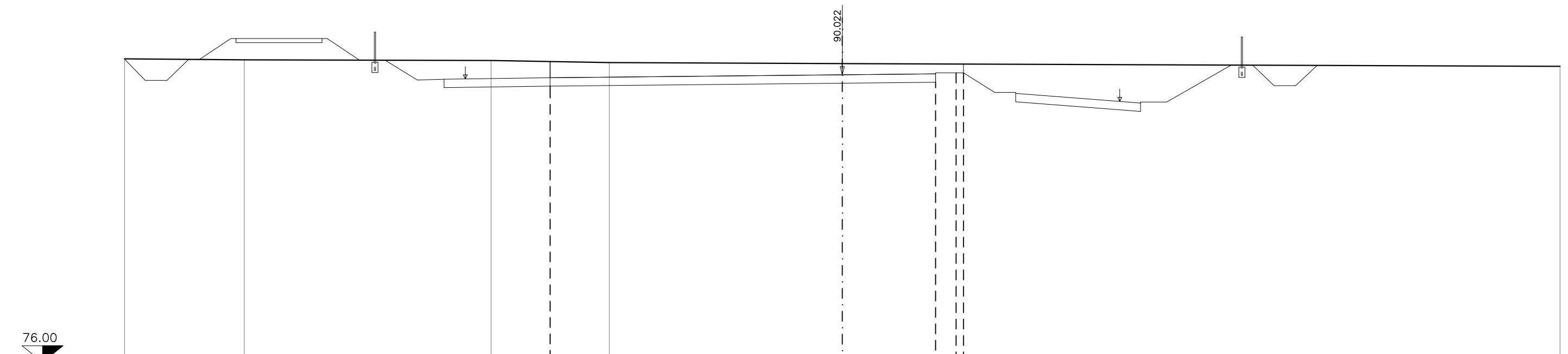
ml 10.482 da sez.n. 25



ml 10.423 a sez.n. 27

Asse 5  
 Svincolo Montebelluna Est

Asse 1  
 Svincolo Montebelluna Est



Terreno	Dist. parz.	5.835	12.037	5.767	11.361	35.000		
	Quote	-90.801	-90.752	-90.720	-90.618	-90.568	-90.435	
Progetto	Dist. parziali			14.250	4.550	1.000	0.360	
	Quote			-90.669	-89.612	-89.658	-90.118	-90.546



SEZIONE N.27  
 PROG. 400.933  
 QP = 90.238

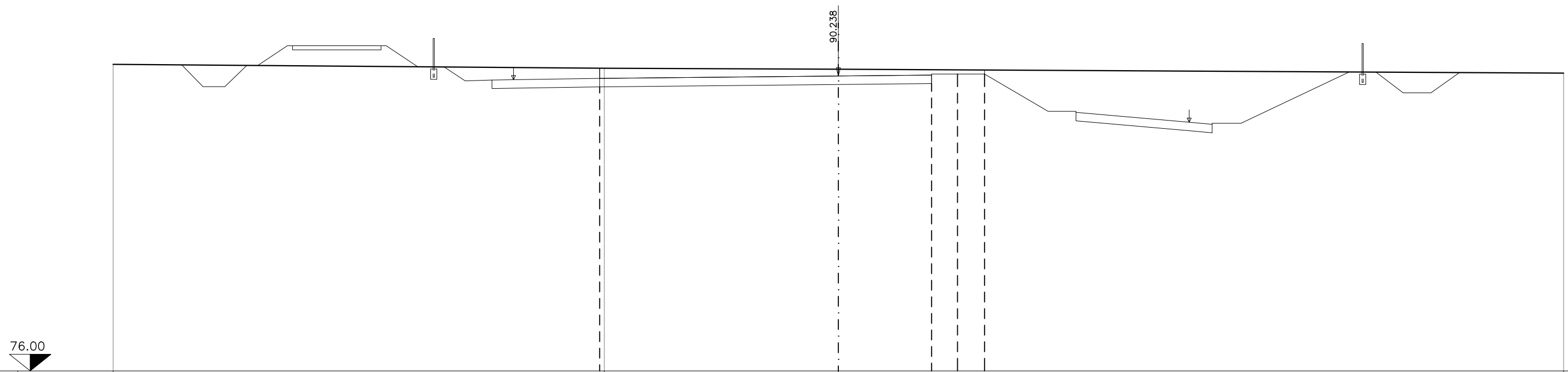
ml 10.423 da sez.n. 26



ml 11.260 a sez.n. 28

Asse 5  
 Svincolo Montebelluna Est

Asse 1  
 Svincolo Montebelluna Est



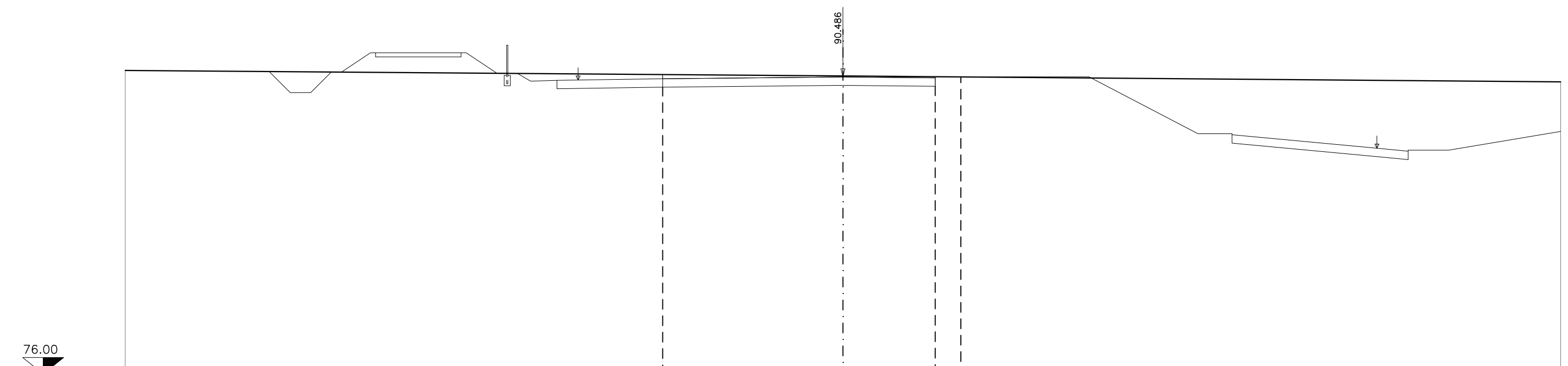
Terreno	Dist. parz.	23.704		11.296		35.000			
	Quote	-90.801	-90.613	-90.566					-90.377
Progetto	Dist. parziali		11.520	4.500	1.250	1.250			
	Quote		-89.713	-89.828	-89.873	-90.333	-90.333	-90.333	-90.335

SEZIONE N.28  
 PROG. 412.193  
 QP = 90.486

ml 11.260 da sez.n. 27 ← → ml 8.457 a sez.n. 29

Asse 5  
 Svincolo Montebelluna Est

Asse 1  
 Svincolo Montebelluna Est

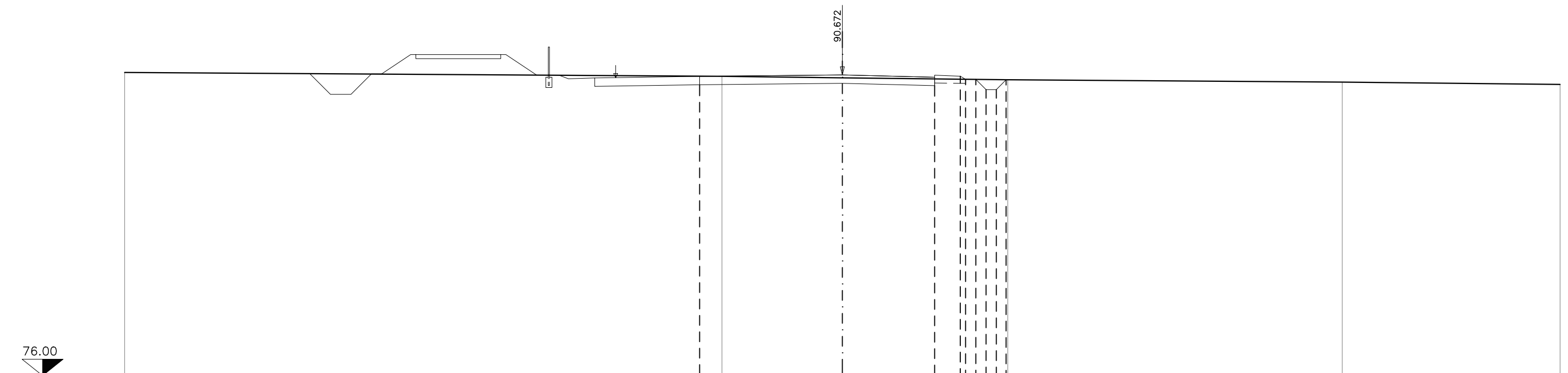


Terreno	Dist. parz.	35.000			35.000		
	Quote	90.804		90.536			90.247
Progetto	Dist. parziali		8.790	4.500	1.250		
	Quote		90.603	90.491	90.489		

SEZIONE N.29  
 PROG. 420.650  
 QP = 90.672

ml 8.457 da sez.n. 28 ← → ml 7.193 a sez.n. 30

Asse 5  
 Svincolo Montebelluna Est

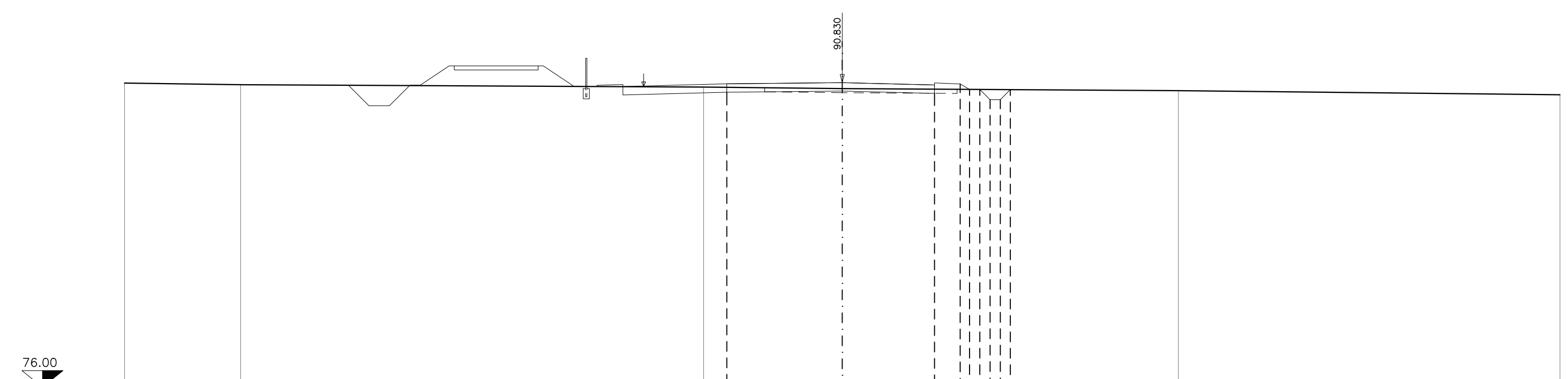


Terreno	Dist. parz.	29.130	5.870	8.069	16.310	10.621					
	Quote	-90.792	-90.604	-90.529	-90.436	-90.321	-90.208				
Progetto	Dist. parziali		6.960	4.500	1.250	0.288	0.500	0.454	0.500	0.477	
	Quote		-90.602	-90.192	-90.262	-90.149	-90.659	-90.680	-90.454	-89.954	-89.954

SEZIONE N.30  
 PROG. 427.843  
 QP = 90.830

ml 7.193 da sez.n. 29 ← → ml 13.716 a sez.n. 31

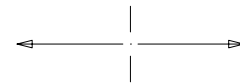
Asse 5  
 Svincolo Montebelluna Est



Terreno	Dist. parz.	5.662	22.574	6.764	16.393	18.607				
	Quote	-90.810	-90.730	-90.615	-90.541	-90.440	-90.241			
Progetto	Dist. parziali		5.630	4.500	1.250	0.458	0.500	0.500	0.650	0.485
	Quote		-90.774	-90.564	-90.420	-90.307	-90.767	-90.503	-90.500	-90.000

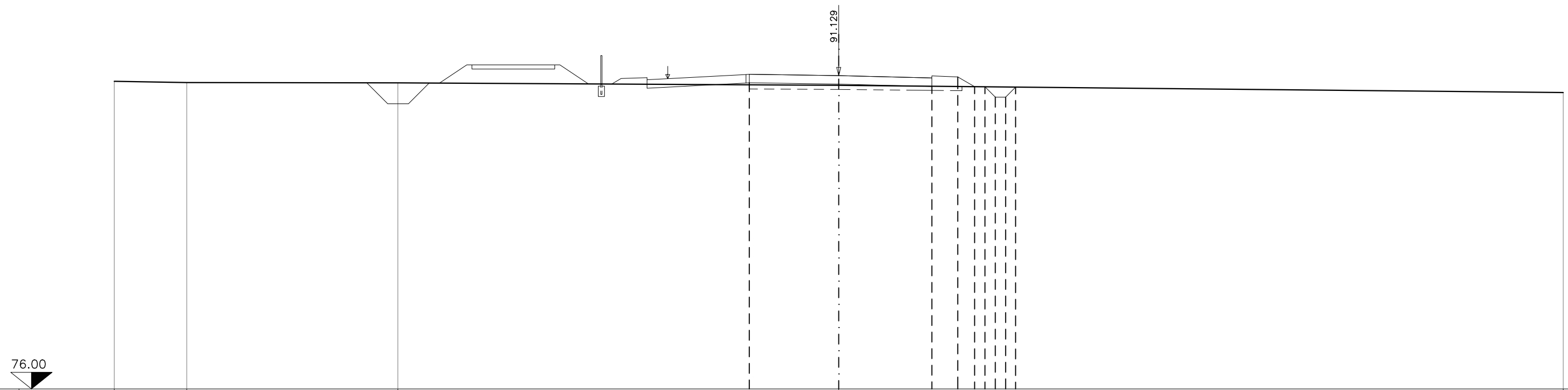
SEZIONE N.31  
 PROG. 441.559  
 QP = 91.129

ml 13.716 da sez.n. 30



ml 3.398 a sez.n. 32

Asse 5  
 Svincolo Montebelluna Est



Terreno	Dist. parz.	3.502	10.200	21.298	35.000	-90.312							
	Quote	-90.855	-90.794	-90.780	-90.661	-90.312							
Progetto	Dist. parziali			4.320	4.500	1.250	0.815	0.500	0.500	0.480			
	Quote			-91.184	-90.784	-90.719	-90.606	-91.116	-91.066	-90.596	-90.591	-90.091	-90.091



SEZIONE N.33  
 PROG. 451.722  
 QP = 91.288

ml 6.765 da sez.n. 32 ← → ml 3.455 a sez.n. 34

Asse 5  
 Svincolo Montebelluna Est

77.00

91.288

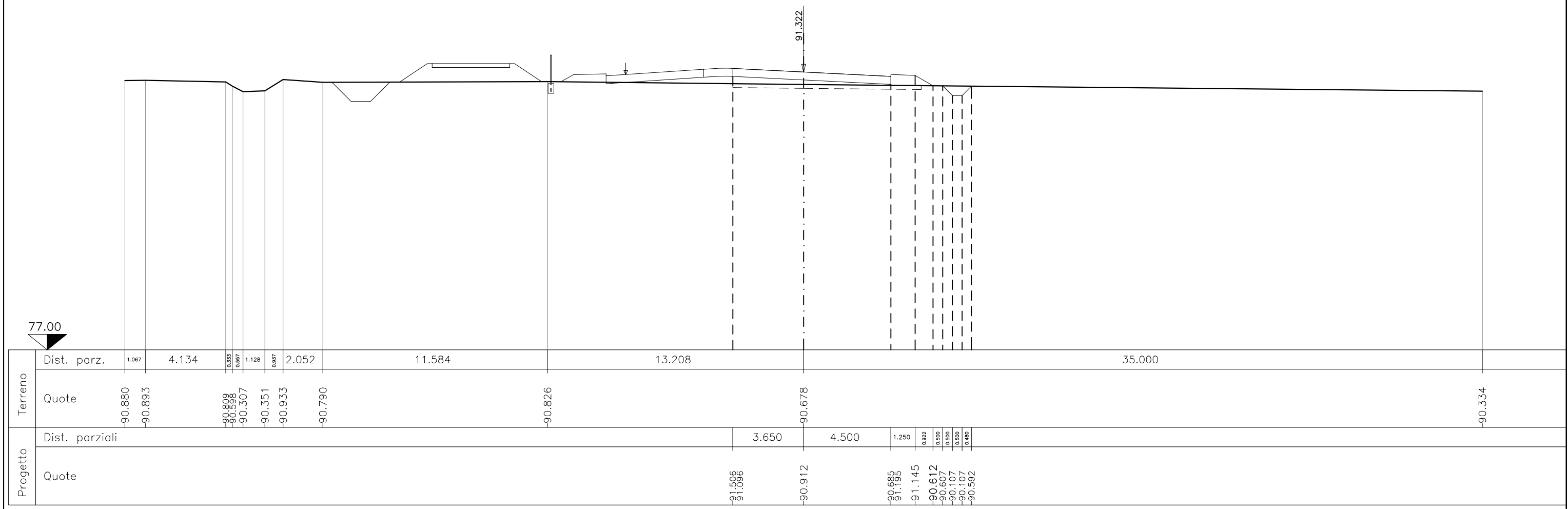
Terreno	Dist. parz.	1.569	0.907	1.210	0.946	0.944	6.491	8.573	14.360	35.000						
	Quote	-90.846	-90.823	-90.285	-90.348	-90.935	-90.871	-90.786	-90.849	-90.686	-90.330					
Progetto	Dist. parziali							3.792	4.500	1.250	0.921	0.590	0.590	0.590	0.480	
	Quote							-91.447	-91.637	-90.878	-90.590	-91.150	-90.618	-90.613	-90.113	-90.113

SEZIONE N.34  
 PROG. 455.177  
 QP = 91.322

ml 3.455 da sez.n. 33 ← → ml 2.666 a sez.n. 35

Asse 5  
 Svincolo Montebelluna Est

77.00

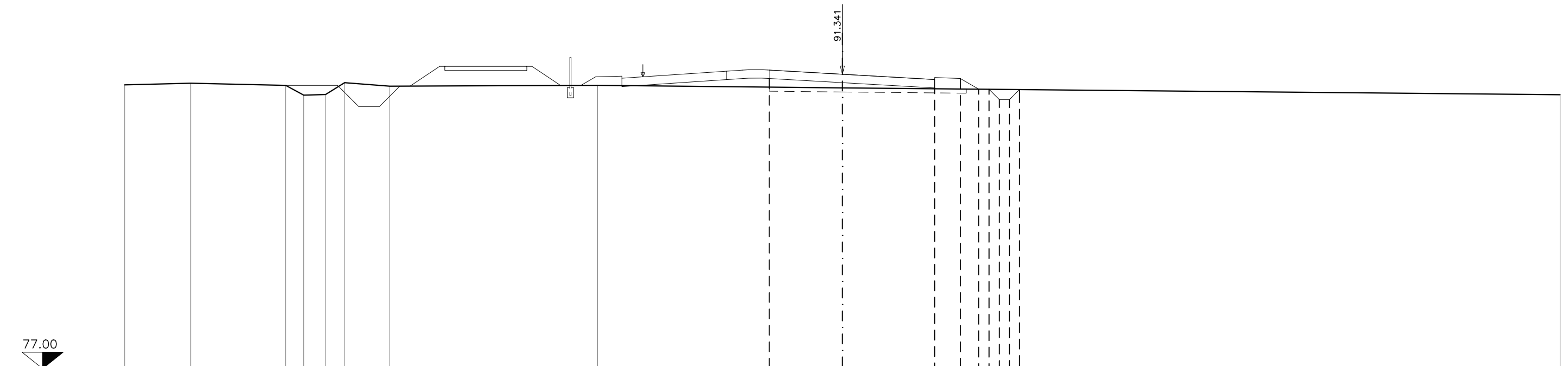




SEZIONE N.35  
 PROG. 457.843  
 QP = 91.341

ml 2.666 da sez.n. 34 ← → ml 1.898 a sez.n. 36

Asse 5  
 Svincolo Montebelluna Est

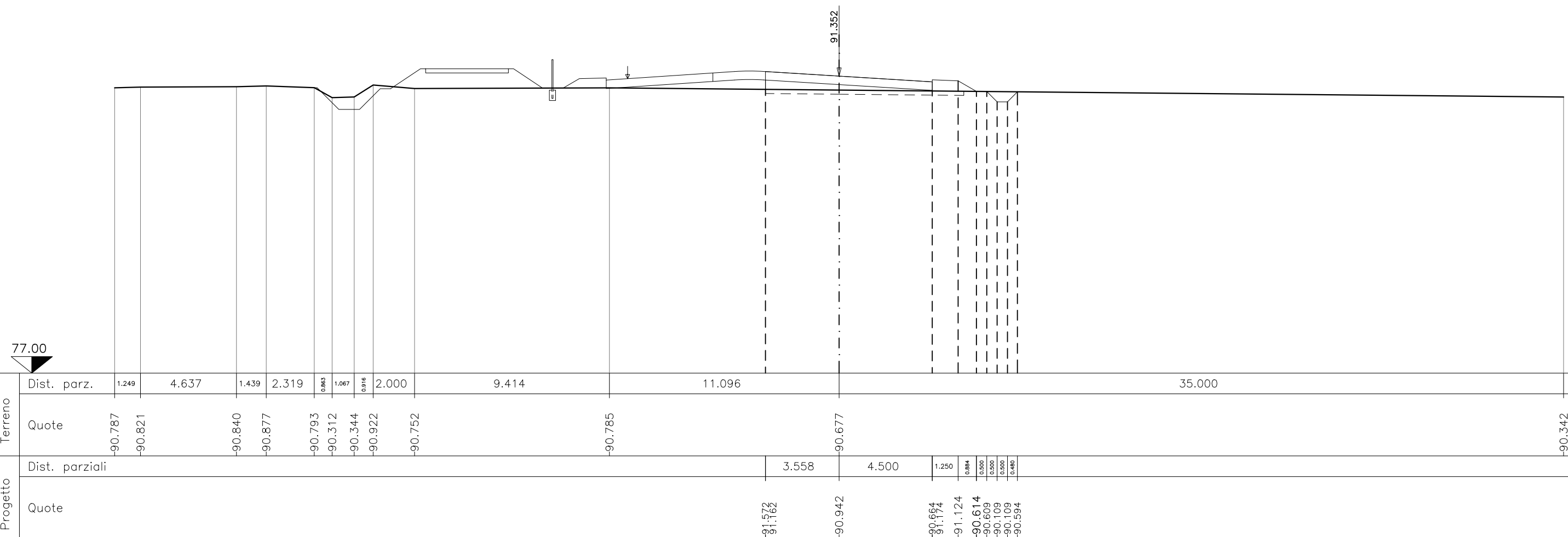


Terreno	Dist. parz.	3.224	4.630	0.876	1.067	0.829	2.200	10.135	11.939	35.000								
	Quote	-90.824	-90.905	-90.799	-90.324	-90.354	-90.931	-90.760	-90.802	-90.677	-90.344							
Progetto	Dist. parziali								3.568	4.500	1.250	0.901	0.590	0.590	0.590	0.460		
	Quote								-91.544	-91.134	-90.931	-90.674	91.184	-91.134	-90.614	-90.609	-90.109	-90.109

SEZIONE N.36  
 PROG. 459.741  
 QP = 91.352

ml 1.898 da sez.n. 35 ← → ml 3.341 a sez.n. 37

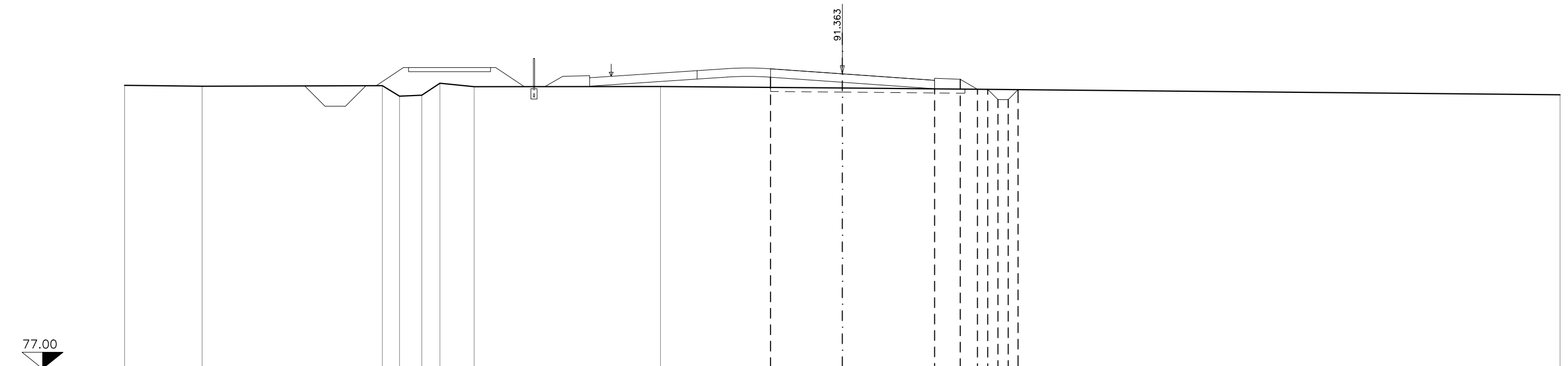
Asse 5  
 Svincolo Montebelluna Est



SEZIONE N.37  
 PROG. 463.082  
 QP = 91.363

ml 3.341 da sez.n. 36 ← → ml 0.000 a sez.n. 37b

Asse 5  
 Svincolo Montebelluna Est



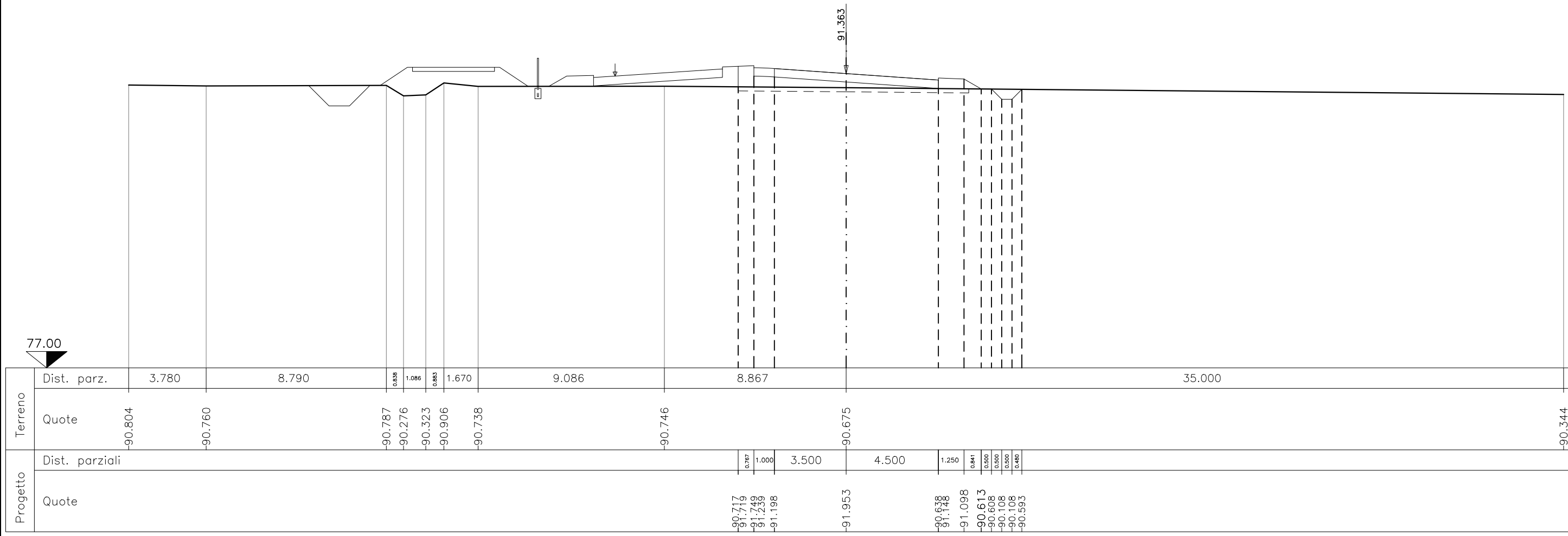
Terreno	Dist. parz.	3.780	8.790	0.838	1.086	0.883	1.670	9.086	8.867	35.000						
	Quote	-90.804	-90.760	-90.787	-90.276	-90.323	-90.906	-90.738	-90.746	-90.675	-90.344					
Progetto	Dist. parziali							3.500	4.500	1.250	0.841	0.500	0.500	0.488		
	Quote							-91.608	-91.198	-91.953	-90.638	-91.148	-90.613	-90.608	-90.108	-90.108

SEZIONE N.37b  
 PROG. 463.082  
 QP = 91.363

ml 0.000 da sez.n. 37 ← → ml 15.720 a sez.n. 38

Asse 5  
 Svincolo Montebelluna Est

77.00



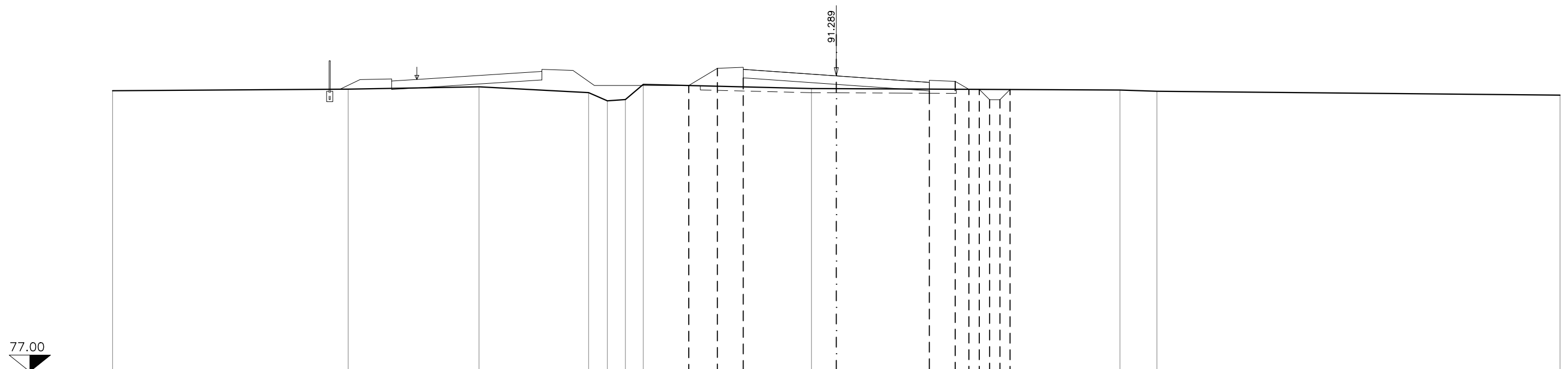
Terreno	Dist. parz.	3.780	8.790	0.838	1.086	0.883	1.670	9.086	8.867	35.000
	Quote	-90.804	-90.760	-90.787	-90.276	-90.323	-90.906	-90.738	-90.746	-90.675
Progetto	Dist. parziali									
	Quote									

	0.767	1.000	3.500	4.500	1.250	0.841	0.500	0.500	0.500	0.480			
	-90.717	-91.749	-91.239	-91.198	-91.953	-90.638	-91.148	-91.098	-90.613	-90.608	-90.108	-90.108	-90.593

SEZIONE N.38  
 PROG. 478.802  
 QP = 91.289

ml 15.720 da sez.n. 37b ← → ml 19.152 a sez.n. 39

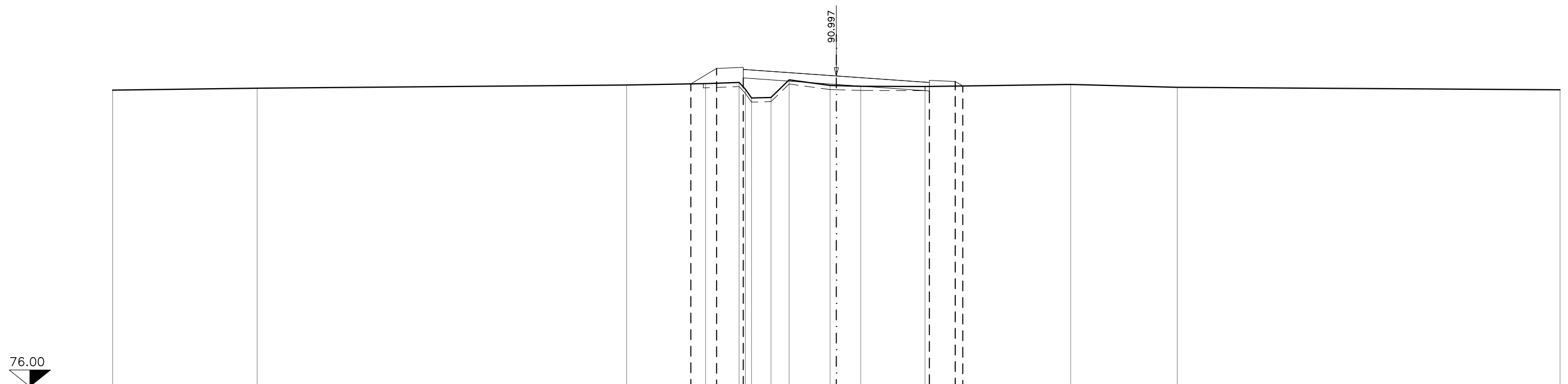
Asse 5  
 Svincolo Montebelluna Est



Terreno	Dist. parz.	11.393	6.329	5.299	0.908	0.872	0.865	8.134	1.200	13.718	1.789	19.493						
	Quote	-90.572	-90.648	-90.761	-90.480	-90.084	-90.146	-90.878	-90.677	-90.672	-90.605	-90.546	-90.359					
Progetto	Dist. parziali							1.436	1.250	4.500	4.500	1.250	0.864	0.890	0.900	0.900	0.490	
	Quote							-90.825	-91.654	-91.704	-90.879		-90.564	-91.024	-90.641	-90.639	-90.139	-90.139

SEZIONE N.39  
 PROG. 497.954  
 QP = 90.997

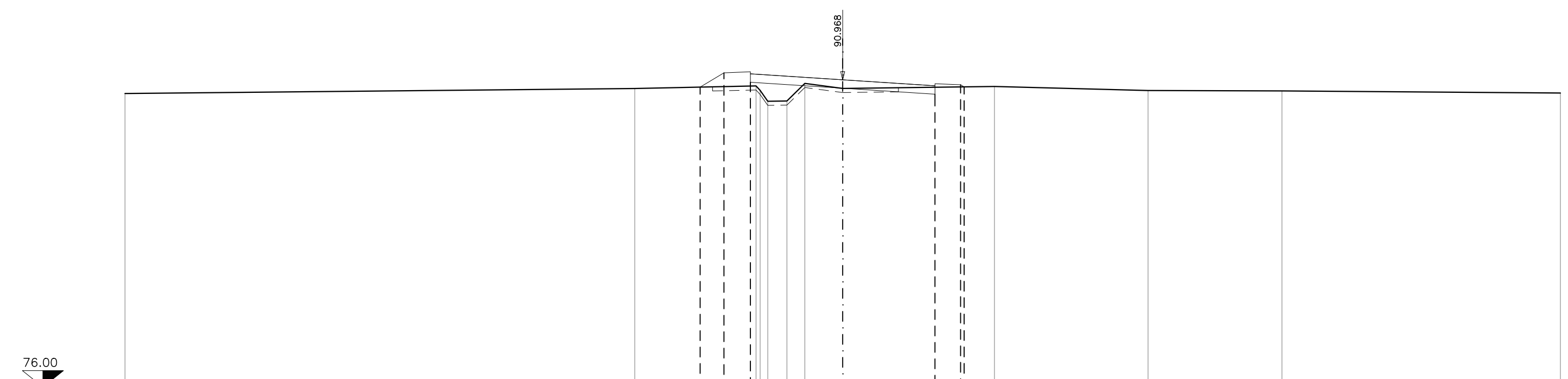
ml 19.152 da sez.n. 38 ← → ml 1.808 a sez.n. 40



Terreno	Dist. parz.	6.992	17.867	3.818	1.622	0.303	0.248	0.941	0.877	1.981	0.301	1.178	3.113	7.042	5.157	18.510
	Quote	-90.312	-90.406	-90.559	-90.627	-90.684	-90.688	-90.735	-89.957	-90.809	-90.539	-90.331	-90.498	-90.487	-90.587	-90.449
Progetto	Dist. parziali				1.246	1.290		4.500		4.500	1.250	0.365				
	Quote				-90.614	-91.360	-91.412	-90.902			-90.587			-90.772	-90.732	-90.513

SEZIONE N.40  
 PROG. 499.762  
 QP = 90.968

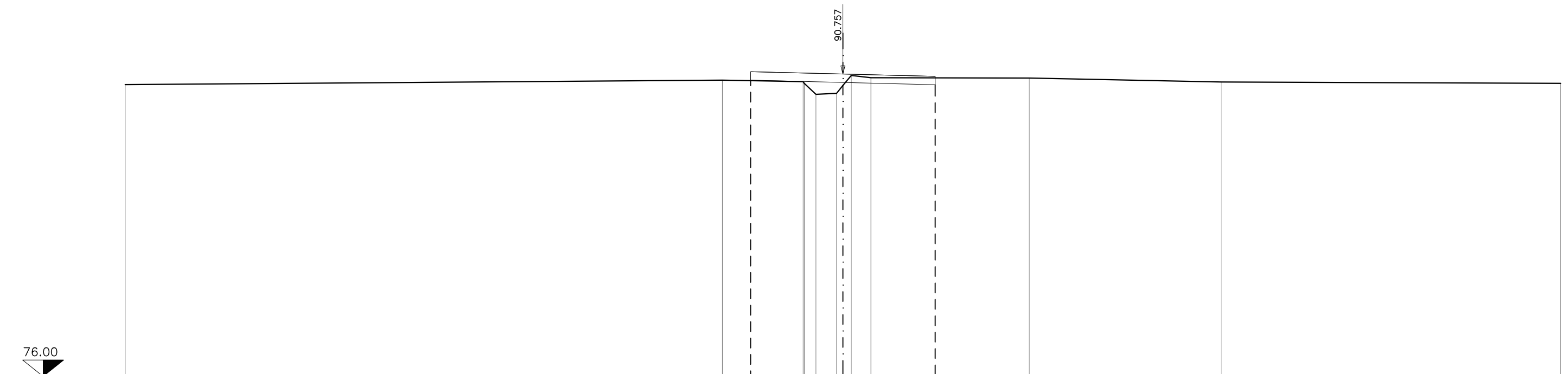
ml 1.808 da sez.n. 39 ← → ml 13.192 a sez.n. 41



Terreno	Dist. parz.	24.861	5.913	0.272	0.833	0.874	1.846	7.401	7.490	6.531	13.578
	Quote	-90.300	-90.544	-90.670	-90.922	-89.936	-90.793	-90.547	-90.643	-90.446	-90.427
Progetto	Dist. parziali		1.162	1.290	4.500	4.500	1.250	0.172			
	Quote		-90.612	-91.307	-91.359	-90.849	-90.558	-90.267	-90.777	-90.727	-90.624

SEZIONE N.41  
 PROG. 512.954  
 QP = 90.757

ml 13.192 da sez.n. 40 ← → ml 0.000 a sez.n. 41b



Terreno	Dist. parz.	29.122	3.939	0.060	1.006	0.299	0.403	0.957	7.721	9.359	16.554
	Quote	-90.241	-90.459	-90.385	-90.757	-90.815	-90.700	-90.688	-90.577	-90.561	-90.368
Progetto	Dist. parziali		4.500		4.500						
	Quote		-90.433	-90.460		-90.347			-90.234	-90.571	



SEZIONE N.41b

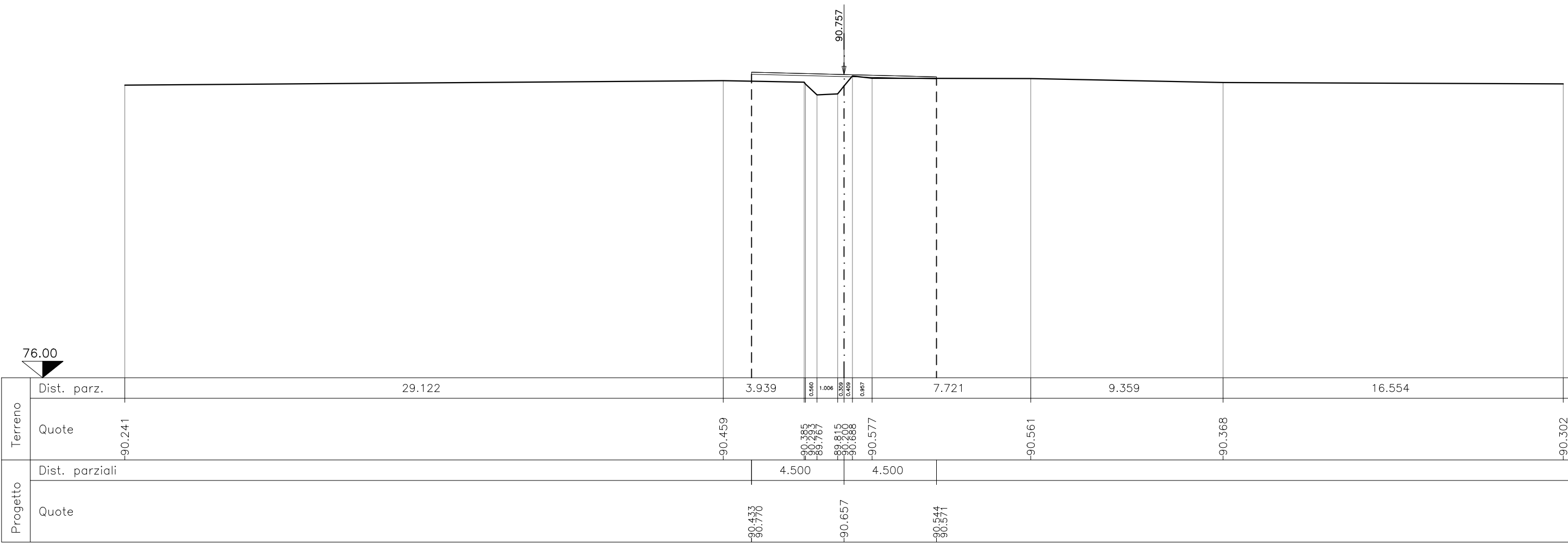
PROG. 512.954

QP = 90.757

ml 0.000 da sez.n. 41

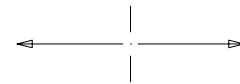


ml 15.610 a sez.n. 42

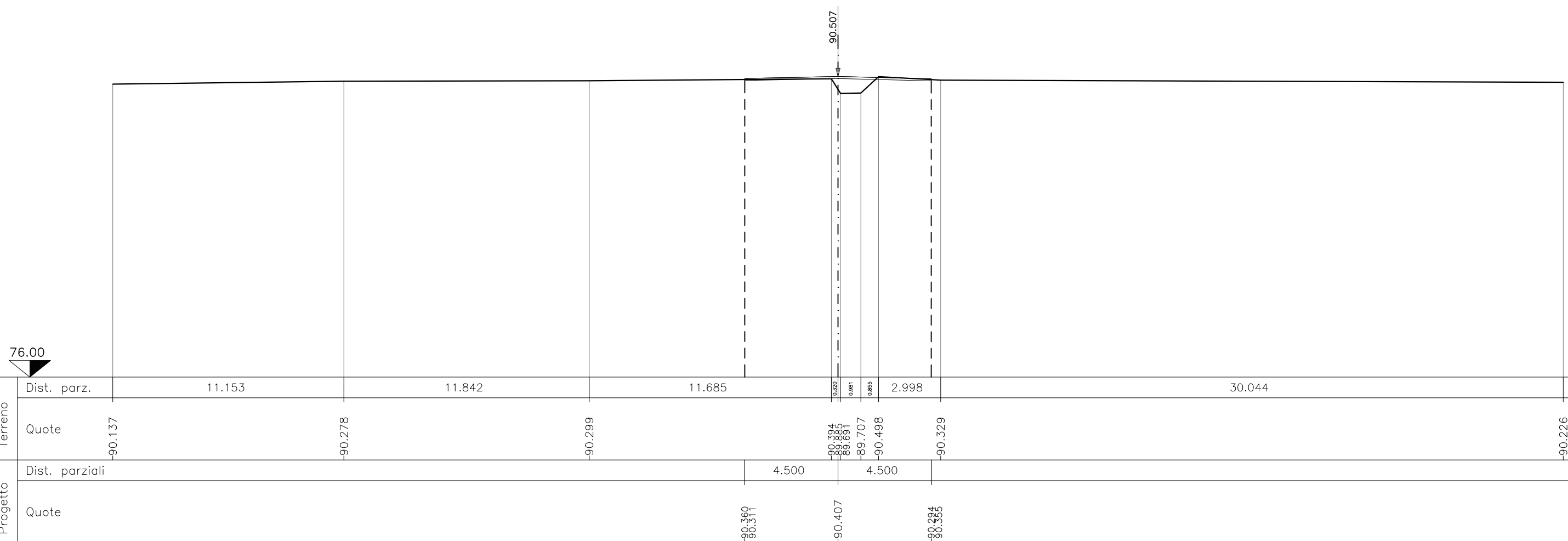


SEZIONE N.42  
 PROG. 528.564  
 QP = 90.507

ml 15.610 da sez.n. 41b



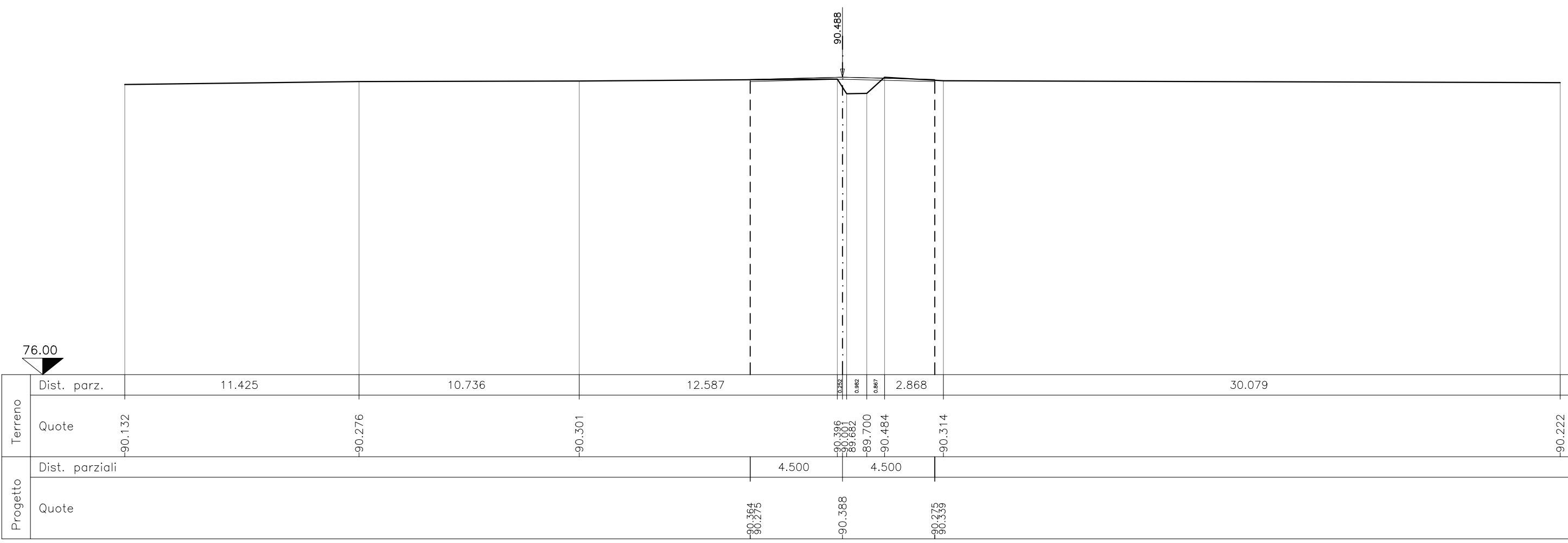
ml 1.198 a sez.n. 43



76.00

SEZIONE N.43  
 PROG. 529.762  
 QP = 90.488

ml 1.198 da sez.n. 42 ← → ml 14.588 a sez.n. 44

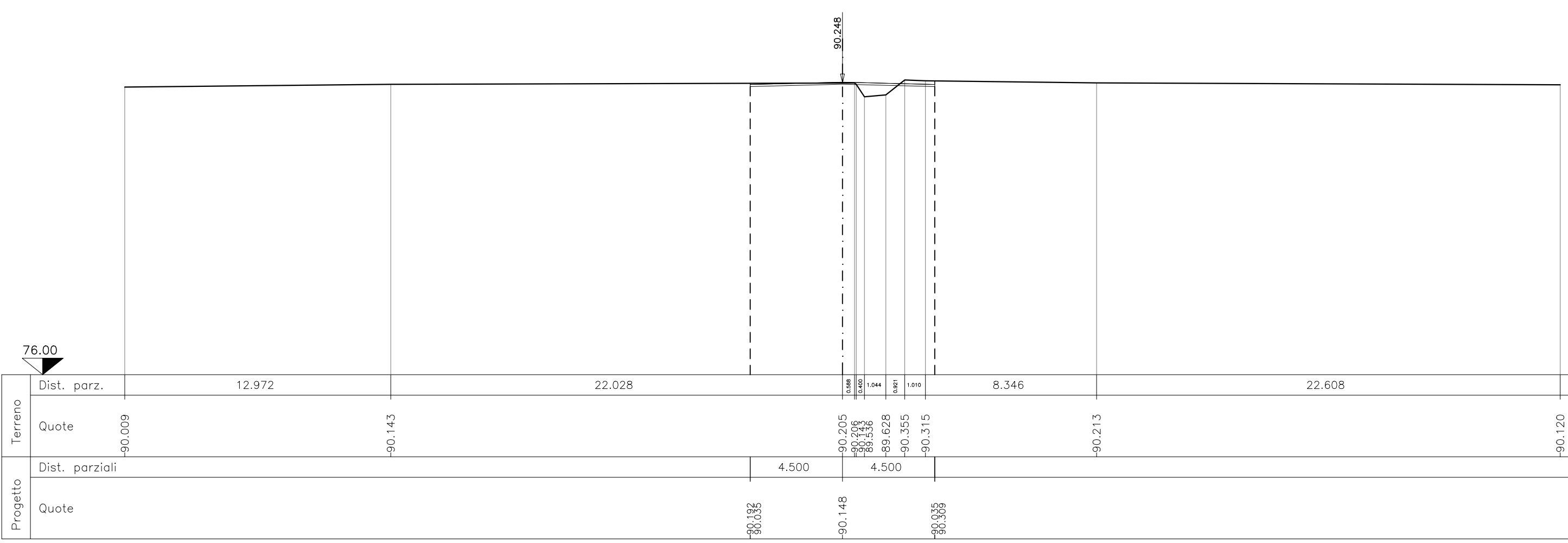


76.00

Terreno	Dist. parz.	11.425	10.736	12.587	0.262	0.982	0.867	2.868	30.079
	Quote	-90.132	-90.276	-90.301	-90.396	-90.700	-89.682	-90.484	-90.314
Progetto	Dist. parziali			4.500	4.500				
	Quote			-90.364	-90.388	-90.375			

SEZIONE N.44  
 PROG. 544.350  
 QP = 90.248

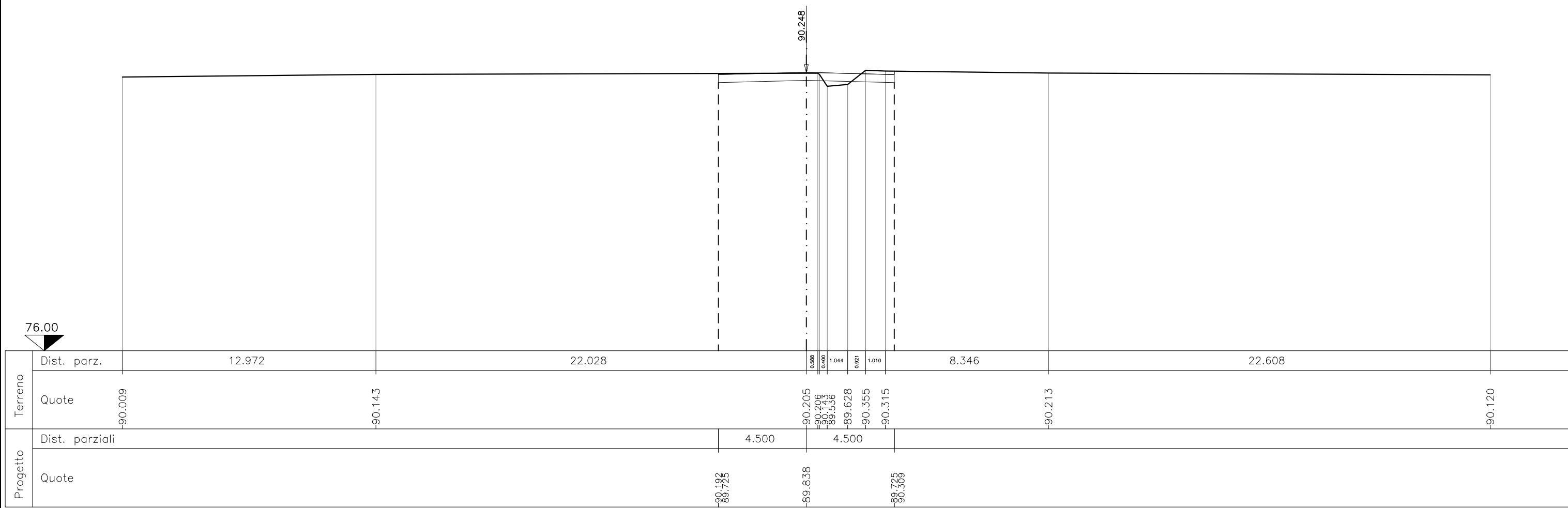
ml 14.588 da sez.n. 43 ← → ml 0.000 a sez.n. 44b



Terreno	Dist. parz.	12.972	22.028	0.588	1.044	0.921	1.010	8.346	22.608	
	Quote	-90.009	-90.143	-90.205	-90.206	-90.143	-89.536	-89.628	-90.315	-90.213
Progetto	Dist. parziali		4.500	4.500						
	Quote		-90.192	-90.148	-90.309					

SEZIONE N.44b  
 PROG. 544.350  
 QP = 90.248


ml 0.000 da sez.n. 44 ← → ml 24.009 a sez.n. 45



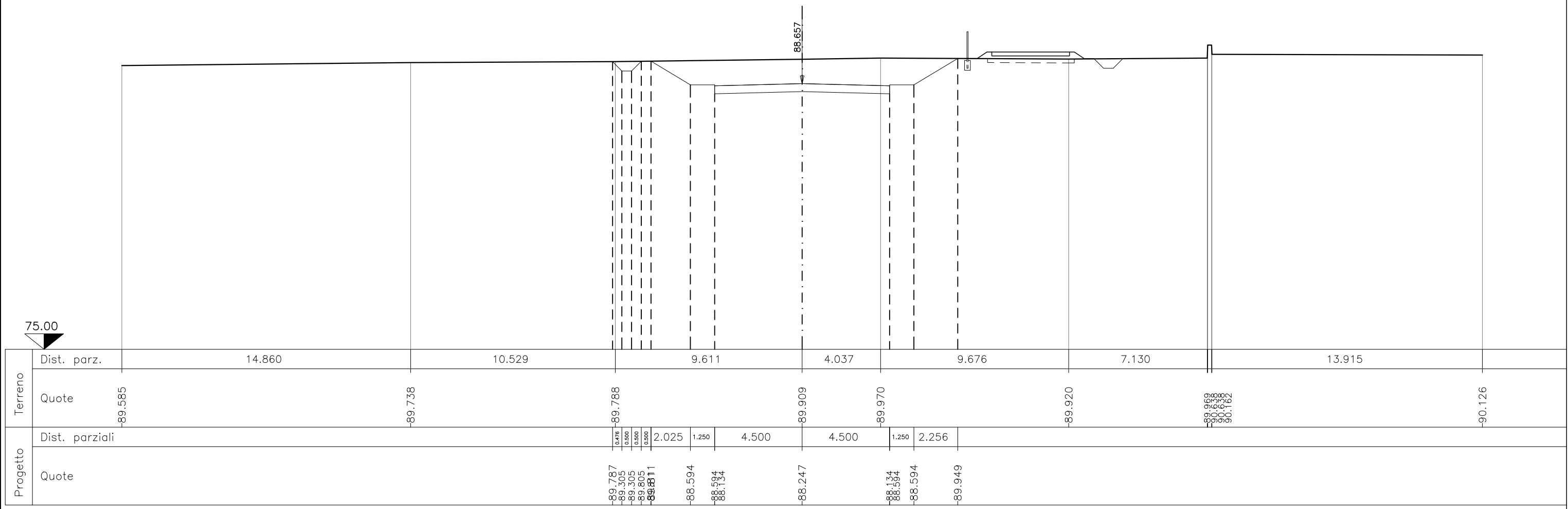
SEZIONE N.45

PROG. 568.359  
QP = 89.546

ml 24.009 da sez.n. 44b ← → ml 19.160 a sez.n. 46

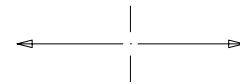


SEZIONE N.46  
 PROG. 587.519  
 QP = 88.657

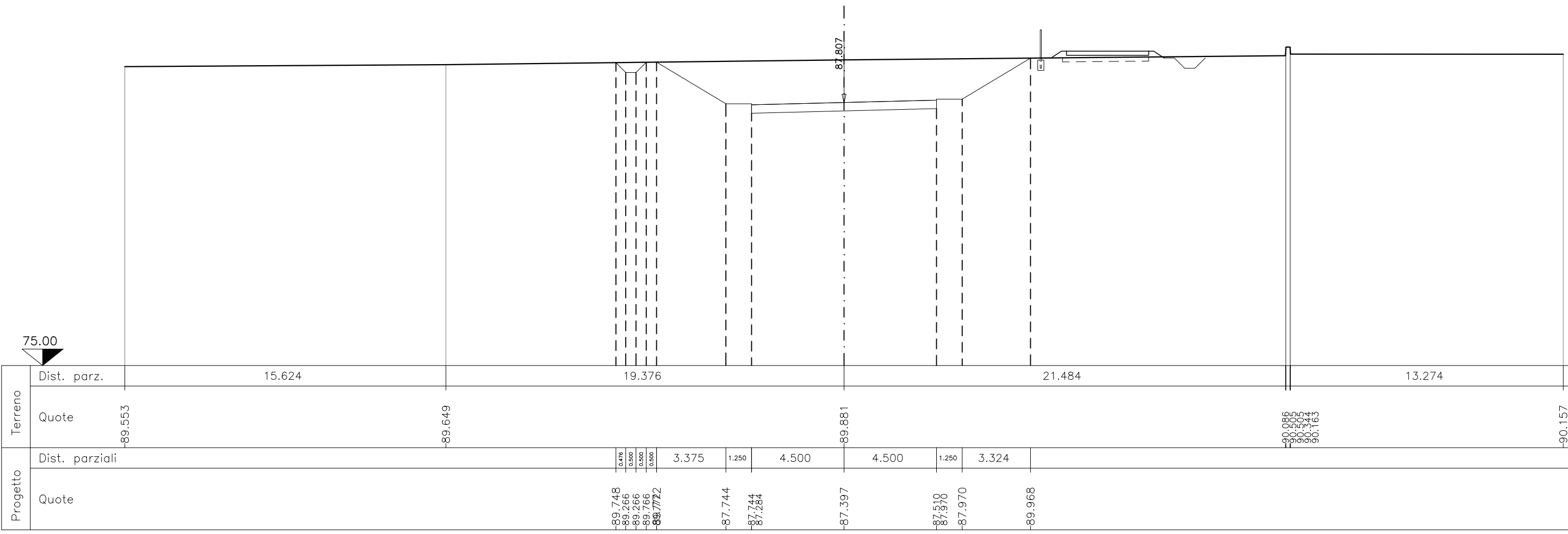


SEZIONE N.47  
 PROG. 604.519  
 QP = 87.807

ml 17.000 da sez.n. 46



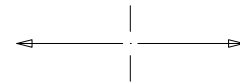
ml 18.000 a sez.n. 48



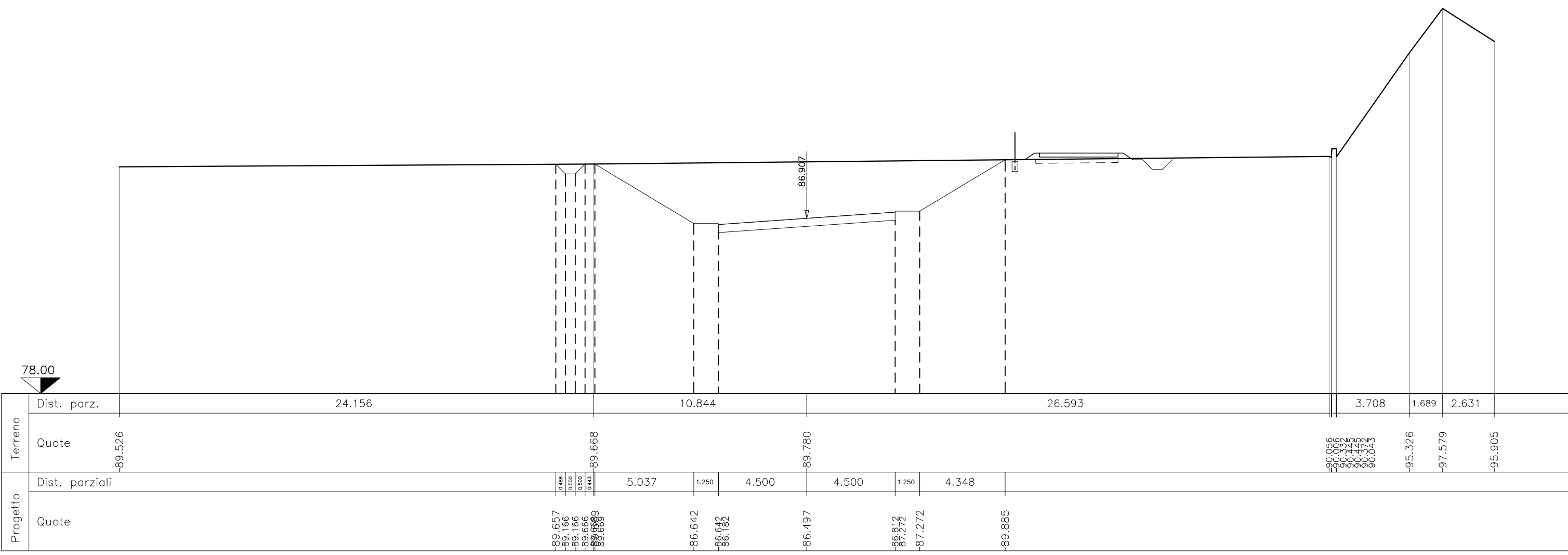


SEZIONE N.48  
 PROG. 622.519  
 QP = 86.907

ml 18.000 da sez.n. 47



ml 14.840 a sez.n. 49

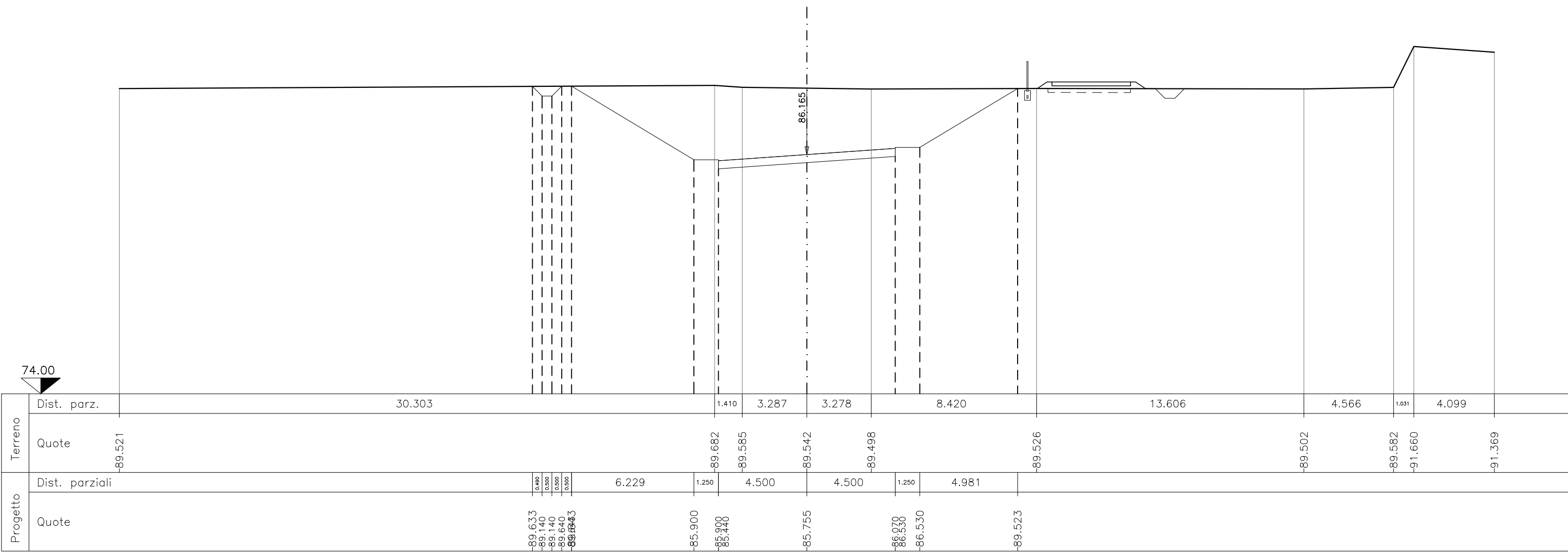


78.00

Terreno	Dist. parz.	24.156		10.844		26.593				3.708	1.689	2.631	
	Quote	-89.526		-89.668		-89.780				90.056	-95.326	-97.579	-95.905
Progetto	Dist. parziali		0.488	0.200	0.442	5.037	1.250	4.500	4.500	1.250	4.348		
	Quote		-89.657	-89.166	-89.166	-89.666	-89.669	-86.642	-86.642	-86.182	-86.497	-86.812	-87.272

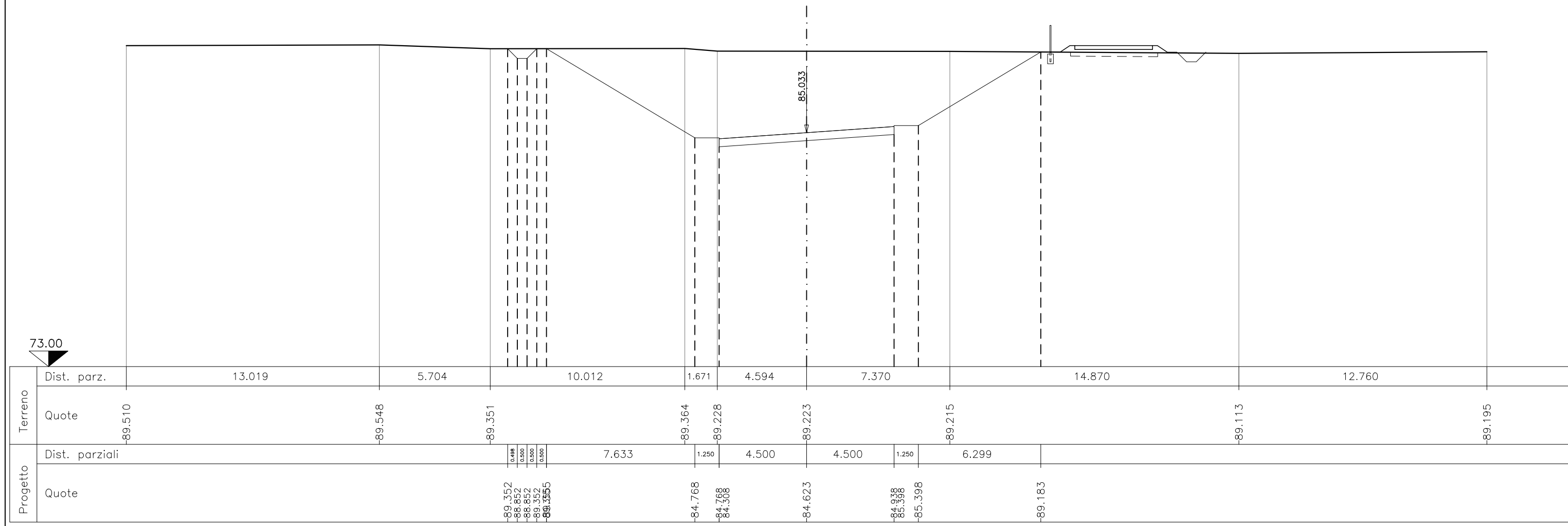
SEZIONE N.49  
 PROG. 637.359  
 QP = 86.165

ml 14.840 da sez.n. 48 ← → ml 22.639 a sez.n. 50



SEZIONE N.50  
 PROG. 659.998  
 QP = 85.033

ml 22.639 da sez.n. 49 ← → ml 14.361 a sez.n. 51



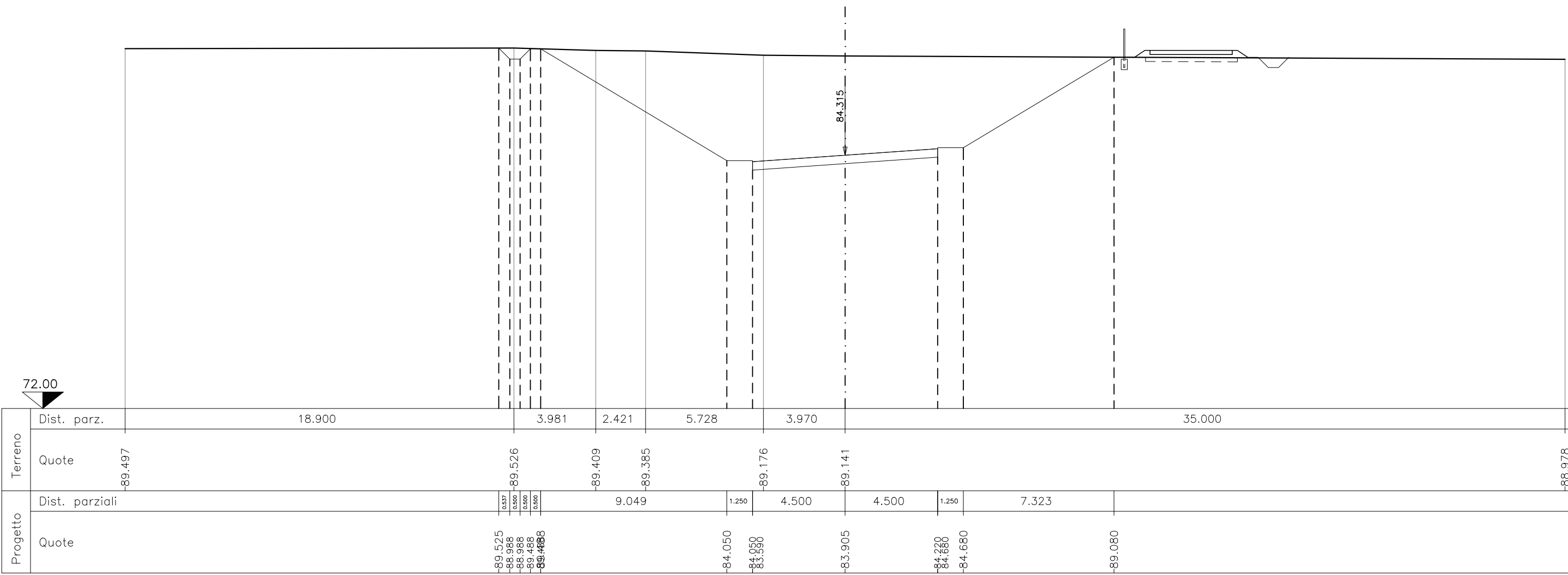
Terreno	Dist. parz.	13.019	5.704	10.012	1.671	4.594	7.370	14.870	12.760	
	Quote	-89.510	-89.548	-89.351	-89.364	-89.228	-89.223	-89.215	-89.113	-89.195
Progetto	Dist. parziali			7.633	1.250	4.500	4.500	1.250	6.299	
	Quote			-89.352	-84.768	-84.768	-84.623	-85.398	-85.398	-89.183

SEZIONE N.51  
 PROG. 674.359  
 QP = 84.315

ml 14.361 da sez.n. 50



ml 23.119 a sez.n. 52



SEZIONE N.52  
 PROG. 697.478  
 QP = 83.159

ml 23.119 da sez.n. 51

