Inquadramento area impianto - scala 1:5.000

Profilo altimetrico - sezione II'

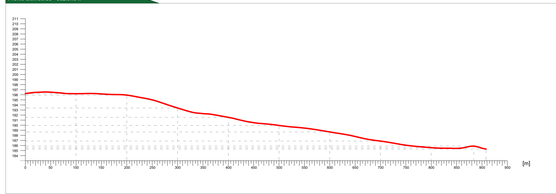

Profilo altimetrico - sezione LL'

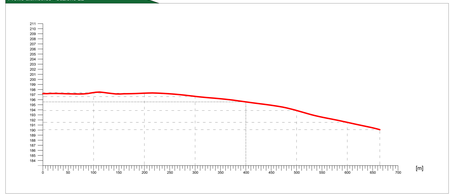

Profilo altimetrico - sezione MM'

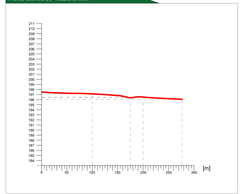

Profilo altimetrico - sezione NN'

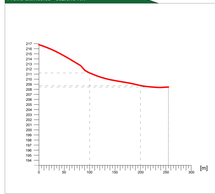

Profilo altimetrico longitudinale - sezione OO'

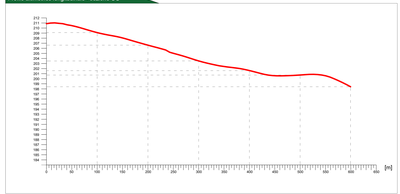

Legenda generale



Profilo altimetrico longitudinale - sezione PP'

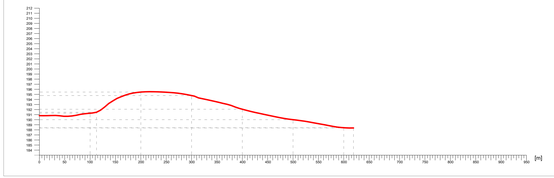

Profilo altimetrico longitudinale - sezione QQ'

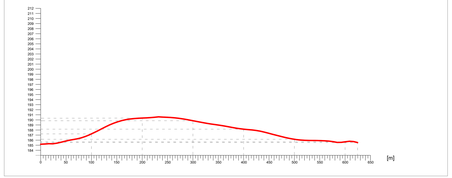

Profilo altimetrico longitudinale - sezione RR

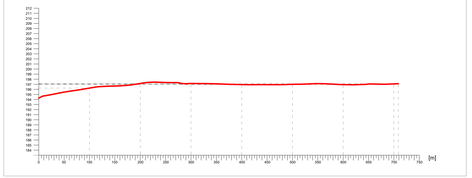

Profilo altimetrico longitudinale - sezione SS'

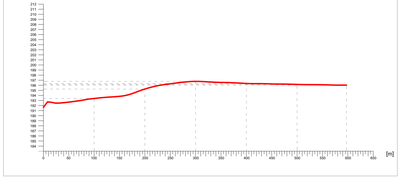

Provincia di Foggia - KeyPlan

Profilo altimetrico - sezione TT'

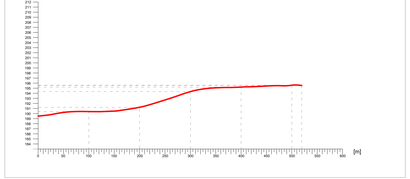

Profilo altimetrico - sezione UU'

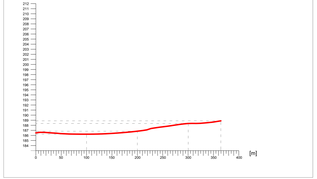

Profilo altimetrico - sezione VV'

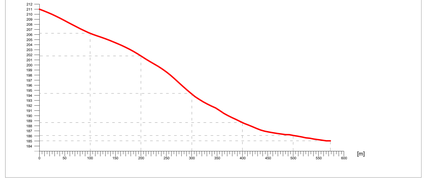

Profilo altimetrico - sezione WW'

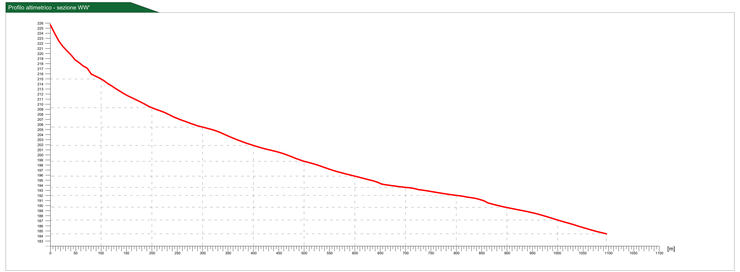

Profilo altimetrico - sezione XX'

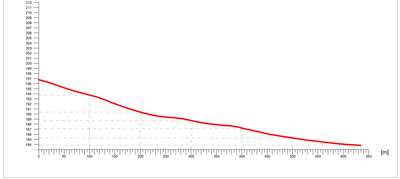

CITTA' DI CASTELLUCCIO DEI SAURI

prov. di Foggia

REGIONE PUGLIA

"Impianto Agrivoltaico "Tamaricoto"

della potenza di 54.473 MW in DC

PROGETTO DEFINITIVO

PROPONENTE

URBA – 1 136117 S.R.L.
Via Tiziano 32
00196 Roma (RM)
email PEC: urba136117@legalmail.it

PROGETTISTA

TEKNE Società di Ingegneria
Via Trieste 63 - 73100 Lecce
Via Lombardia, 31 - 00187 Roma
info@tekne.it - www.tekne.it

Ordine degli Ingegneri della Provincia di Lecce
Ing. Pietro Fiore
N. 2089

Ordine degli Ingegneri della Provincia di Roma
Ing. Renato Ramondini
N. 24798

PROGETTISTA:
Dott. Ing. Renato Ramondini

COLLAB. RAPPRESENTANTE:
Dott. Ing. Pietro Fiore

PD

Progetto Definitivo

Data	Redatto	Verificato	Approvato	Scala	Tavola
Dicembre 2024	A.Ferri	G.Mancini	G.Mancini	Vedi Allegato 1 DIS 1:200 Vedi Allegato 1 DIS 1:2000	AR03.1.2.

PROFILI ALTIMETRICI DELL'AREA DI IMPIANTO

Elaborato n.

Rev.	Data
Rev. 0	
Rev. 1	
Rev. 2	
Rev. 3	
Rev. 4	

Codice Elaborato: TKA695