



COMMISSARIO DELEGATO PER L'EMERGENZA  
 DETERMINATASI NEL SETTORE DEL TRAFFICO E DELLA MOBILITÀ NEL  
 TERRITORIO DELLE PROVINCE DI TREVISO E VICENZA

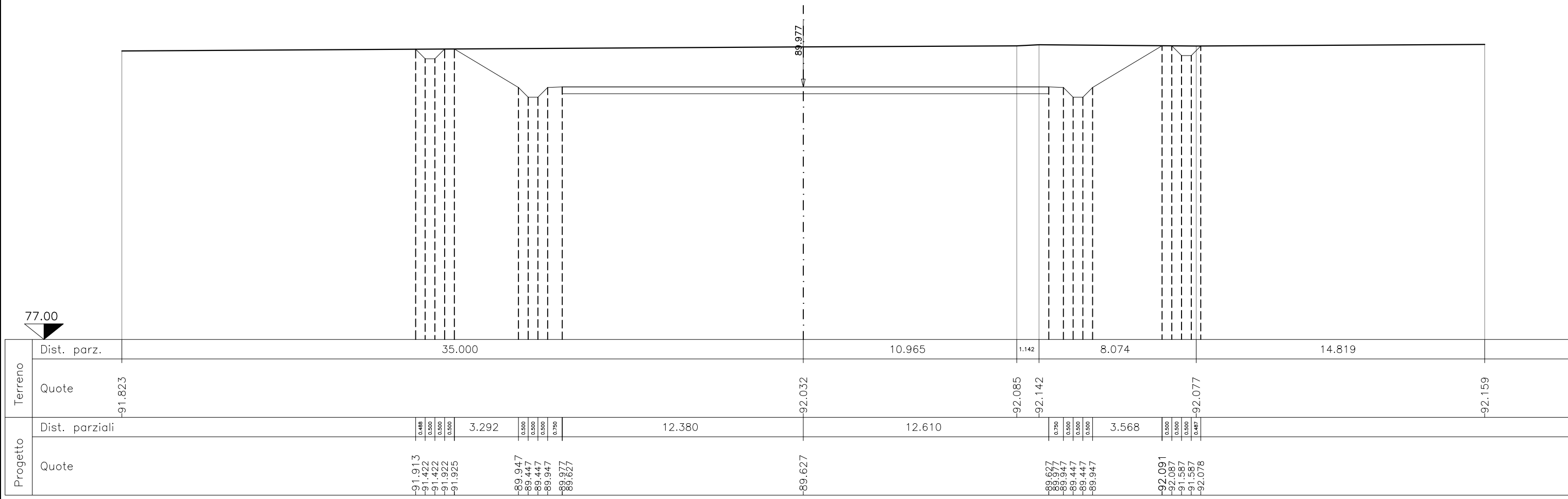
# SUPERSTRADA A PEDAGGIO PEDEMONTANA VENETA

CONCESSIONARIO		PROGETTISTA					
 <b>SPV srl</b> Via Invorio, 24/A 10146 Torino		Società di progetto ai sensi dell'art. 156 D.LGS 163/06 subentrato all'ATI  Consorzio Stabile fra le Imprese:      <b>SIPAL S.p.A.</b> Via Invorio, 24/A 10146 Torino					
<b>RESPONSABILE PROGETTAZIONE</b>	<b>RESPONSABILE INTEGRAZIONE PRESTAZIONI SPECIALISTICHE</b>	<b>SUPPORTO ALLA PROGETTAZIONE DELL'INFRASTRUTTURA E DELLE OPERE CIVILI</b>					
 <b>ORDINE DEGLI INGEGNERI DELLA PROVINCIA DI CUNEO</b> 1211 <i>Dott. Ing. Claudio Dogliani</i>	 <b>ORDINE DEGLI INGEGNERI DELLA PROVINCIA DI TORINO</b> Dott. Ing. <b>GEORGIOS KALAMARAS</b> n° 8178 H	 <b>ORDINE DEGLI INGEGNERI DELLA PROVINCIA DI TARANTO</b> Dott. Ing. <b>TURSO Adriano</b> n° 1400 Sezione A Settore: Civile Ambientale Industriale Informazione					
<b>COORDINATORE PER LA SICUREZZA IN FASE DI PROGETTAZIONE</b>	<b>GEOLOGO</b>						
 <b>ORDINE DEGLI ARCHITETTI DELLA PROVINCIA DI TORINO</b> Arch. <b>Roberto BONOMI</b> n. 3101	 <b>ORDINE DEI GEOLOGI DEL PIEMONTE</b> <b>ALESSIO Carlo</b> - n° 255 -						
N. Progr. _____ Cartella N. _____	<b>PROGETTO DEFINITIVO</b> (C.U.P. H51B03000050009)		LOTTO 3 - TRATTA "C" Dal Km. 74+075 a Km. 75+625				
<b>TITOLO ELABORATO:</b>							
<b>PROGETTO DELL'INFRASTRUTTURA SISTEMAZIONE VIABILITA' INTERFERITA VIABILITA' di collegamento Viabilità Feltrina - S.P.100 Sezioni Trasversali - Asse 1</b>							
<b>P V D S D V S C S 3 C 0 1 3 B 0 0 3 0 0 0 1 D A 0</b>			SCALA: <b>1:200</b>				
REV.	DESCRIZIONE	REDATTO	DATA	VERIFICATO	DATA	APPROVATO	DATA
0	PRIMA EMISSIONE	CCI	24/03/2014	SIPAL	26/03/2014	SIS	28/03/2014
<b>IL RESPONSABILE DEL PROCEDIMENTO:</b>		<b>IL COMMISSARIO:</b>		<input type="checkbox"/> <b>VALIDAZIONE:</b>			
Ing. Giuseppe FASIOL		Ing. Silvano VERNIZZI		PROTOCOLLO : _____ DEL: _____			



SEZIONE N.2  
 PROG. 29.000  
 QP = 89.977

ml 29.000 da sez.n. 1 ← → ml 1.714 a sez.n. 3



SEZIONE N.3

PROG. 30.714

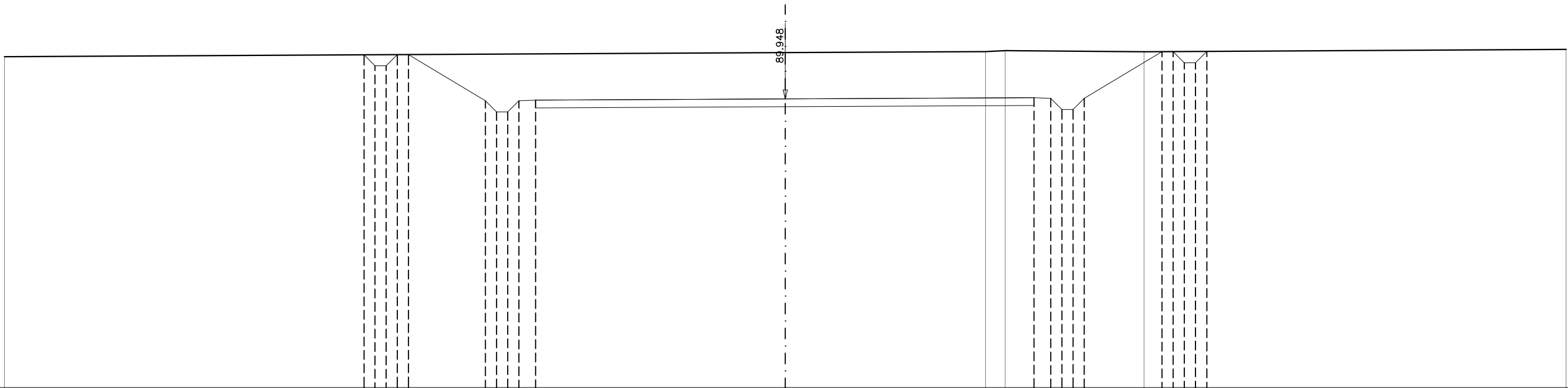
QP = 89.948

ml 1.714 da sez.n. 2



ml 7.924 a sez.n. 4

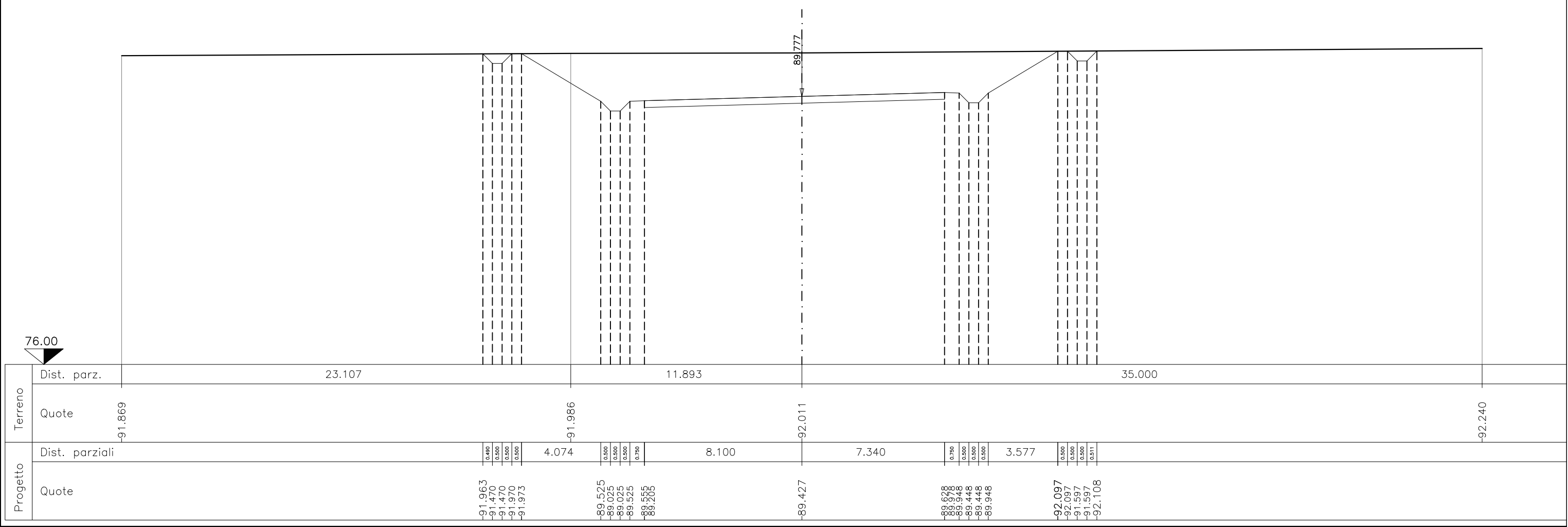
77.00



Terreno	Dist. parz.	35.000			8.978	0.880	6.225	18.917			
	Quote	-91.841			-92.026		-92.069	-92.113		-92.063	-92.169
Progetto	Dist. parziali		0.400 0.500 0.500 0.500	3.451				0.750 0.400 0.500 0.500	3.487		
	Quote		-91.926 -91.434 -91.434 -91.934 -91.937			-89.598		-89.652 -90.002 -89.972 -89.472 -89.472 -89.972			-92.068 -92.068 -91.568 -91.568 -92.079

SEZIONE N.4  
 PROG. 38.638  
 QP = 89.777

ml 7.924 da sez.n. 3 ← → ml 7.925 a sez.n. 5



SEZIONE N.5

PROG. 46.563

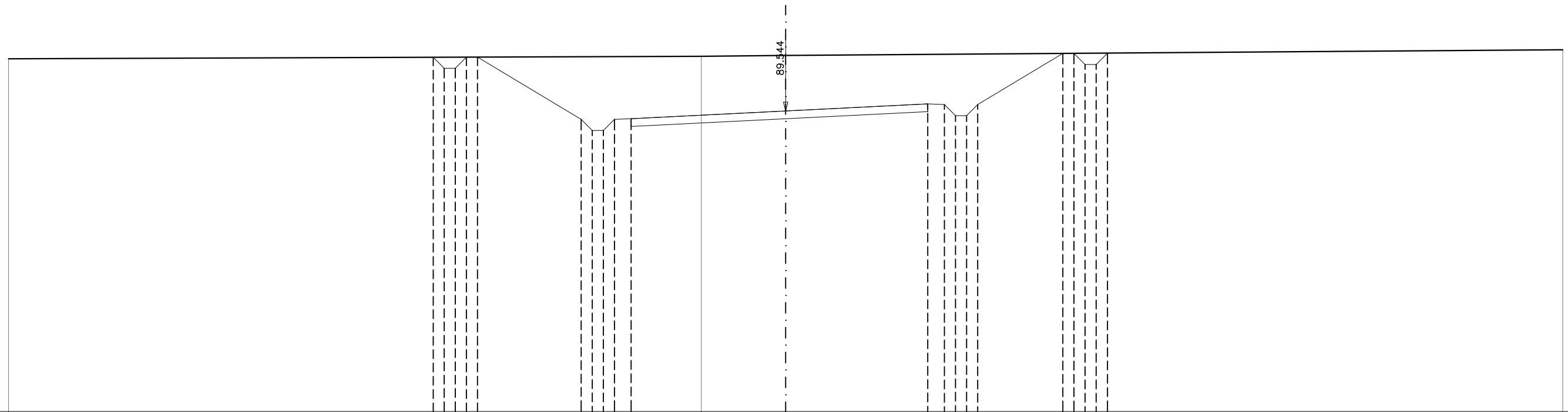
QP = 89.544

ml 7.925 da sez.n. 4



ml 18.000 a sez.n. 6

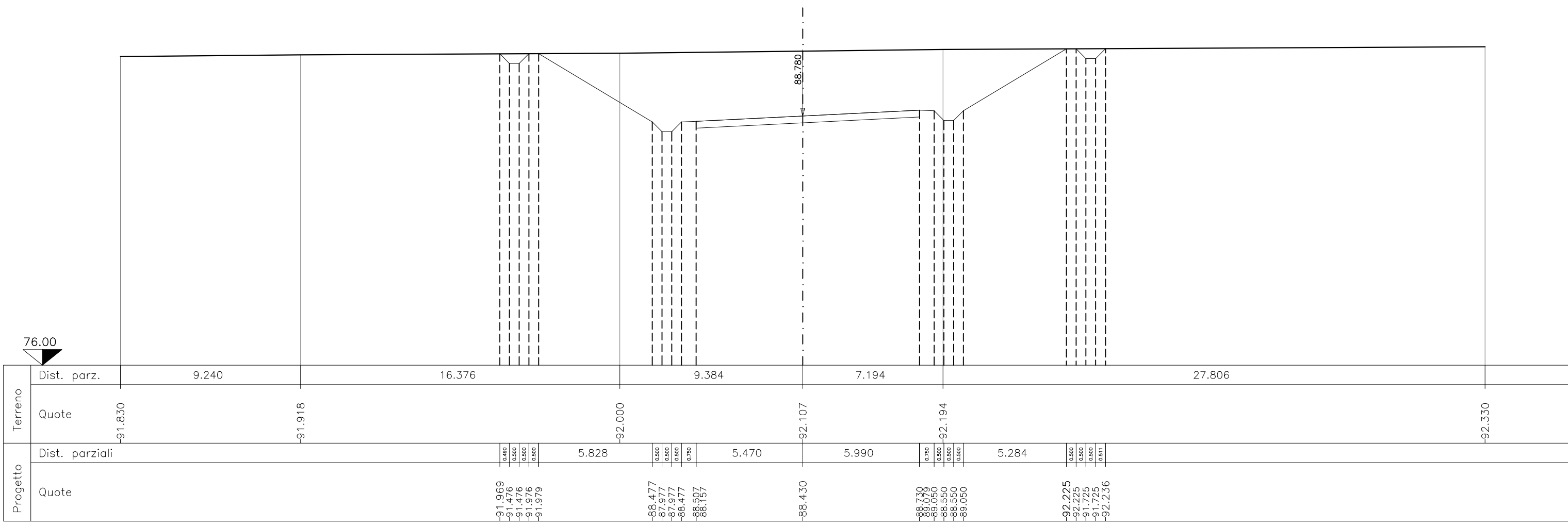
76.00



Terreno	Dist. parz.	31.202		3.798		35.000		
	Quote	-91.896		-92.008	-92.047			-92.303
Progetto	Dist. parziali		4.669		6.960	6.400	3.835	
	Quote	-91.965 -91.469 -91.469 -91.969 -91.972		-89.166 -88.666 -88.666 -89.166 -89.196 -88.846		-89.194	-89.514 -89.564 -89.834 -89.334 -89.334 -89.834	

SEZIONE N.6  
 PROG. 64.563  
 QP = 88.780

ml 18.000 da sez.n. 5 ← → ml 6.665 a sez.n. 7



SEZIONE N.7

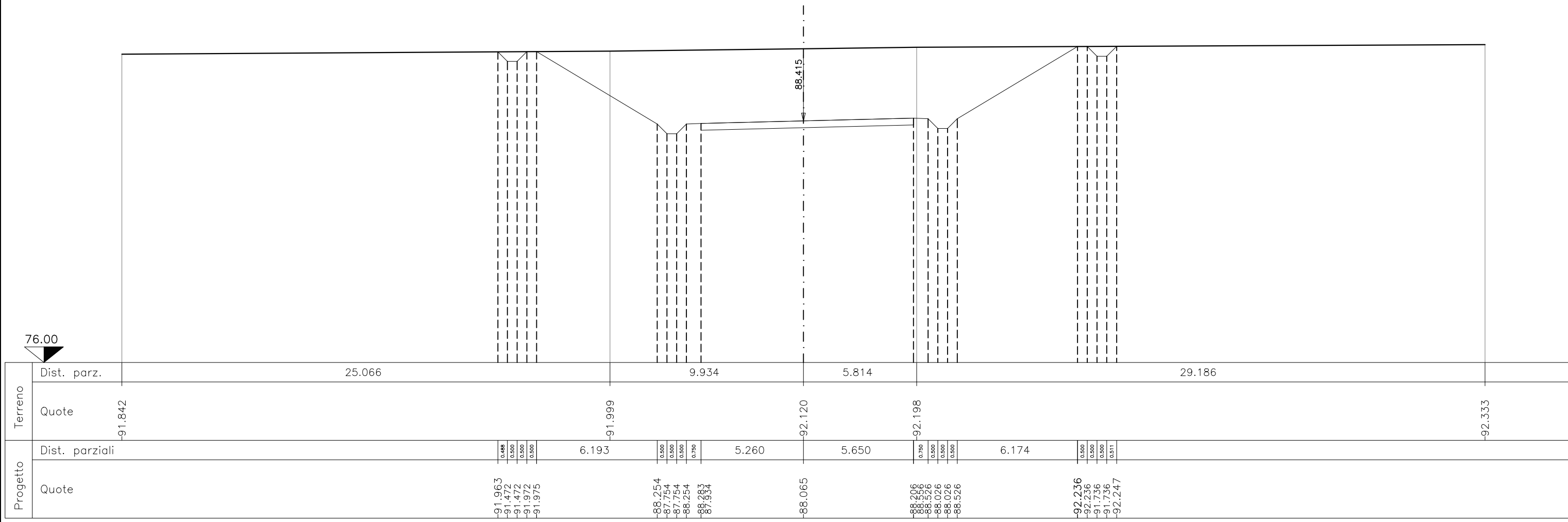
PROG. 71.228

QP = 88.415

ml 6.665 da sez.n. 6



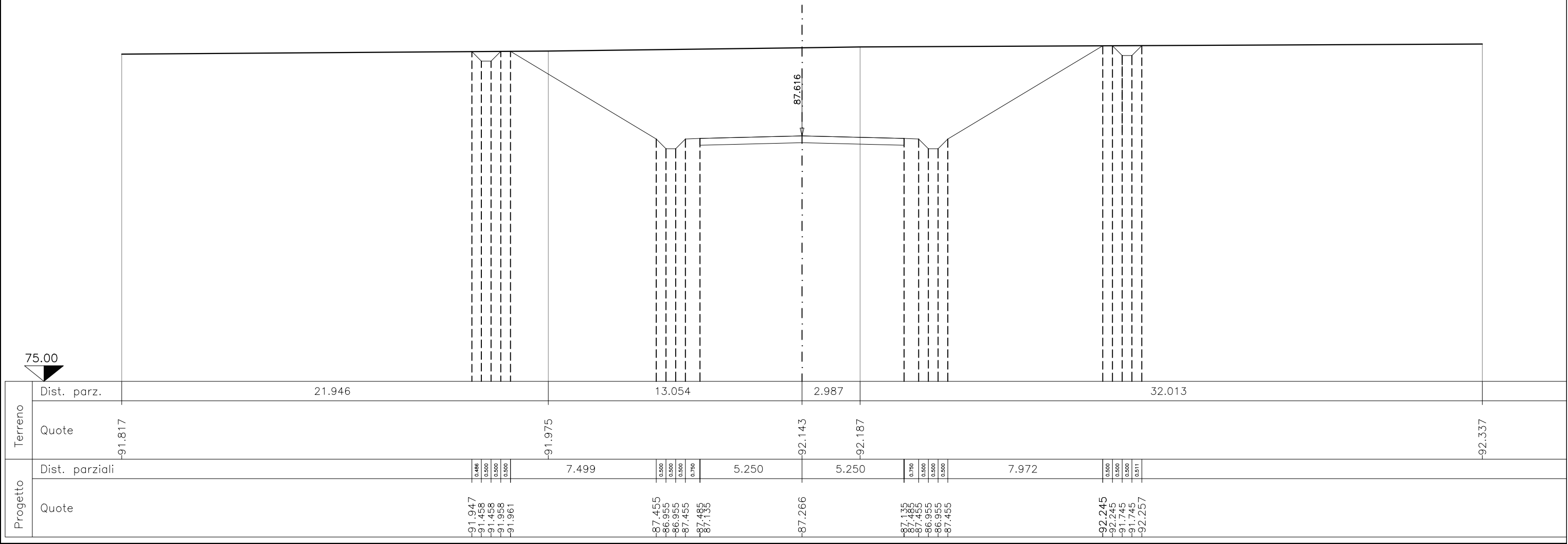
ml 13.335 a sez.n. 8





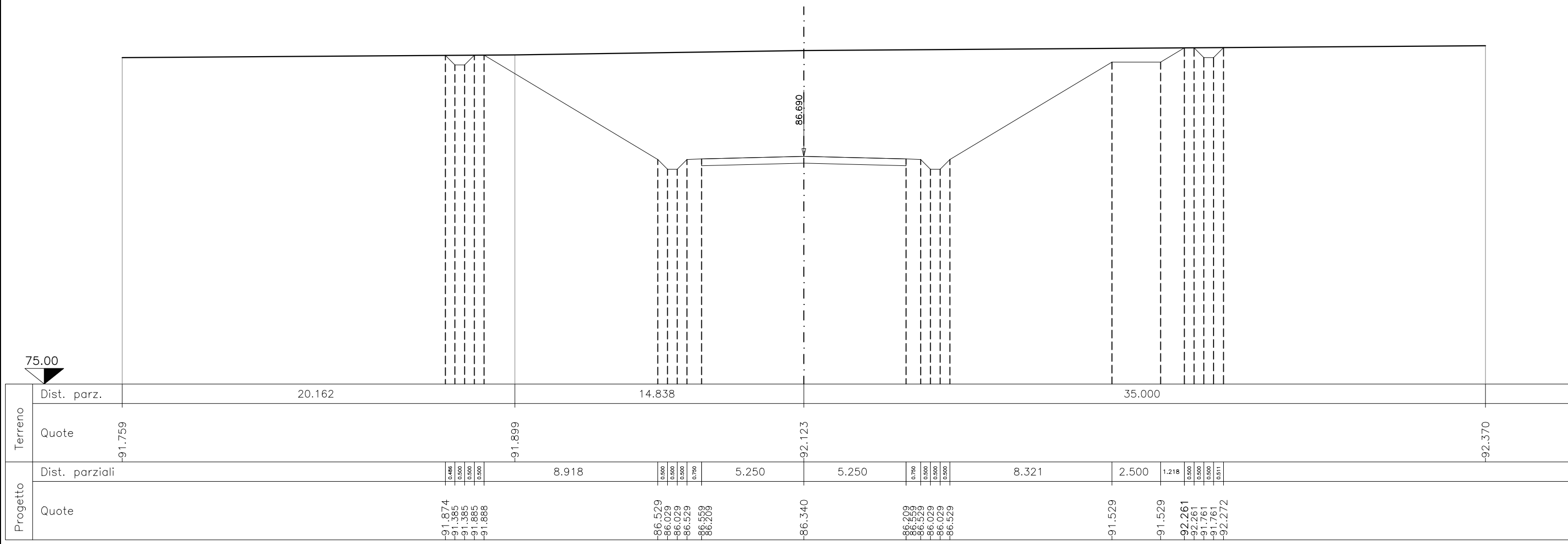
SEZIONE N.8  
 PROG. 84.563  
 QP = 87.616

ml 13.335 da sez.n. 7 ← → ml 15.437 a sez.n. 9



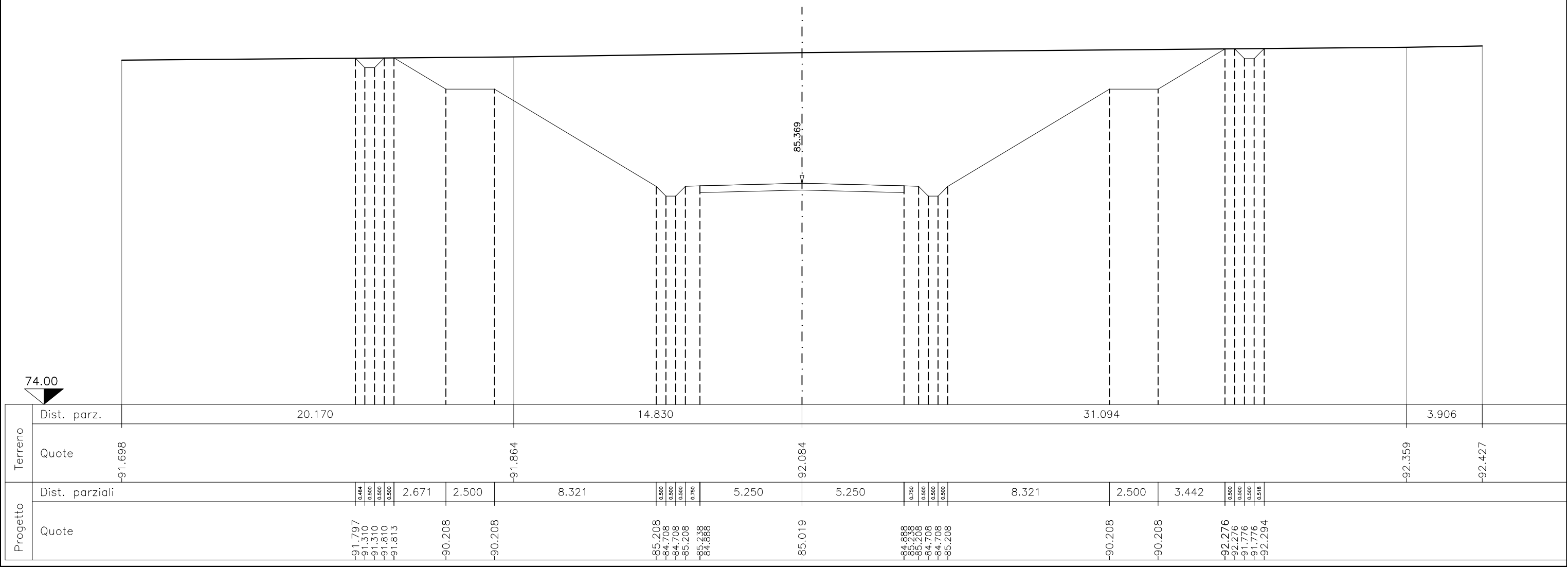
SEZIONE N.9  
 PROG. 100.000  
 QP = 86.690

ml 15.437 da sez.n. 8 ← → ml 25.000 a sez.n. 10



SEZIONE N.10  
 PROG. 125.000  
 QP = 85.369

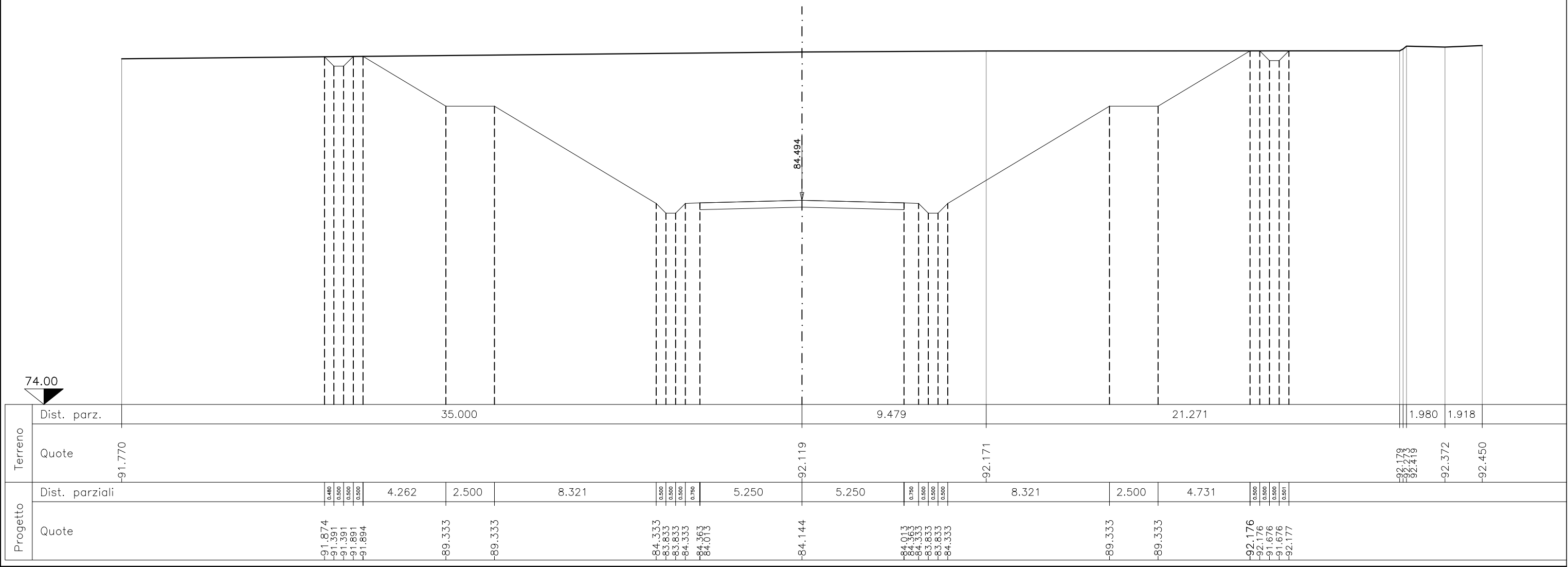
ml 25.000 da sez.n. 9 ← → ml 25.000 a sez.n. 11



Terreno	Dist. parz.	20.170				14.830				31.094				3.906	
	Quote	-91.698			-91.864			-92.084						-92.359	-92.427
Progetto	Dist. parziali		0.484	0.500	0.500	0.500	0.500	0.790			0.790	0.500	0.500	0.500	
	Quote		-91.797	-91.310	-91.310	-91.810	-91.813	-90.208	-90.208		-85.208	-84.708	-84.708	-85.208	-85.238

SEZIONE N.11  
 PROG. 150.000  
 QP = 84.494

ml 25.000 da sez.n. 10 ← | → ml 22.323 a sez.n. 11A



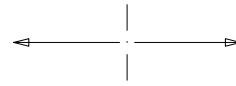
Terreno	Dist. parz.	35.000				9.479				21.271				1.980	1.918	
	Quote	-91.770						-92.119						-92.179	-92.418	-92.372
Progetto	Dist. parziali	0.460	0.500	0.500	0.500	0.500	0.500	0.790	0.500	0.500	0.500	0.500	0.500	0.500	0.500	0.500
	Quote	-91.874	-91.391	-91.391	-91.891	-91.894		-89.333	-89.333		-84.333	-83.833	-83.833	-84.333	-84.363	-84.013

SEZIONE N.11A

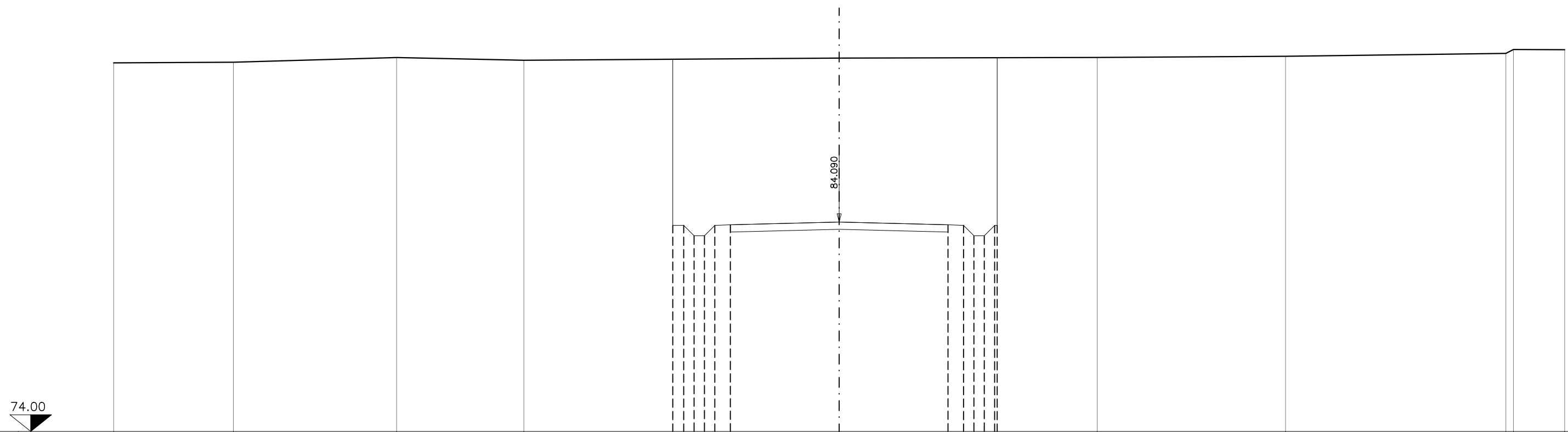
PROG. 172.323

QP = 84.090

ml 22.323 da sez.n. 11



ml 6.808 a sez.n. 12



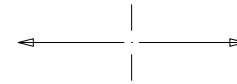
Terreno	Dist. parz.	5.775	7.874	6.138	15.213	12.448	9.086	10.629	0.384	2.473
	Quote	-91.761	-91.792	-92.018	-91.886	-91.991	-92.021	-92.078	-92.217	-92.405
Progetto	Dist. parziali				0.500 0.500 0.500 0.750	5.250	5.250	0.750 0.500 0.500		
	Quote				-83.929 -83.429 -83.429 -83.929 -83.609	-83.740	-83.609 -83.959 -83.929 -83.429 -83.929			

SEZIONE N.12

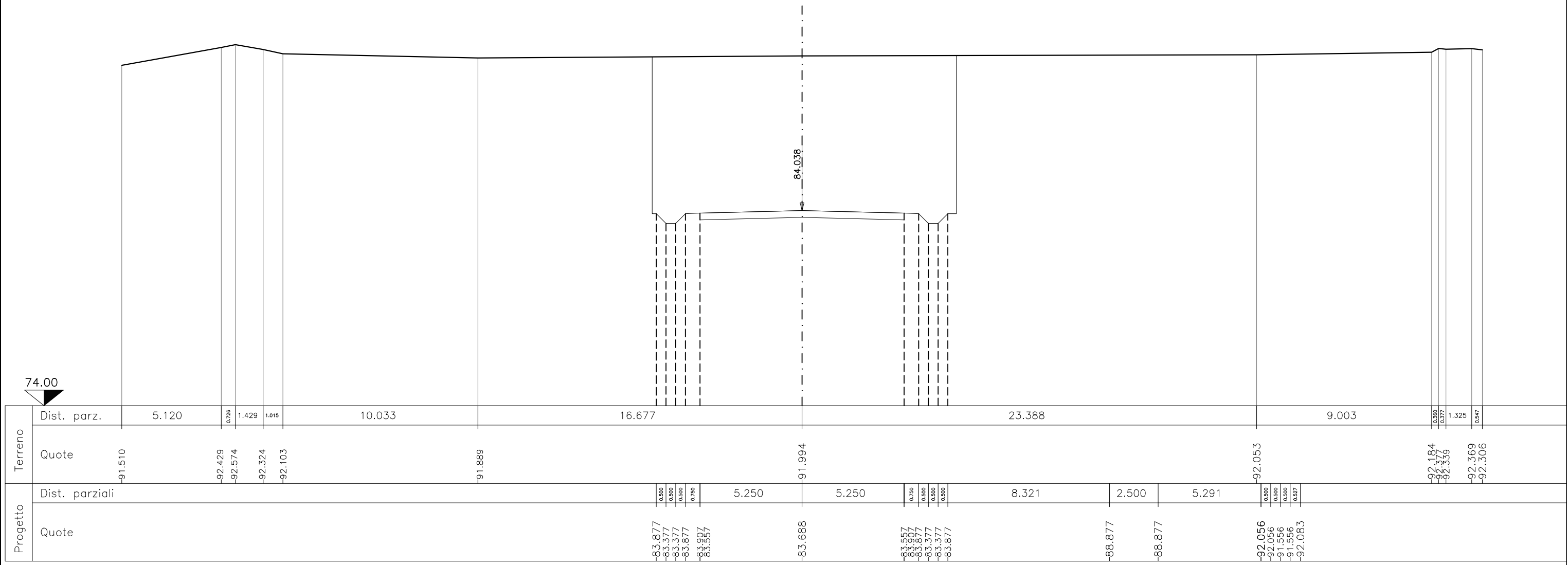
PROG. 179.131

QP = 84.038

ml 6.808 da sez.n. 11A



ml 0.000 a sez.n. 12A



74.00

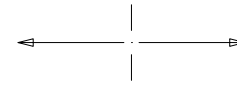
84.038

SEZIONE N.12b

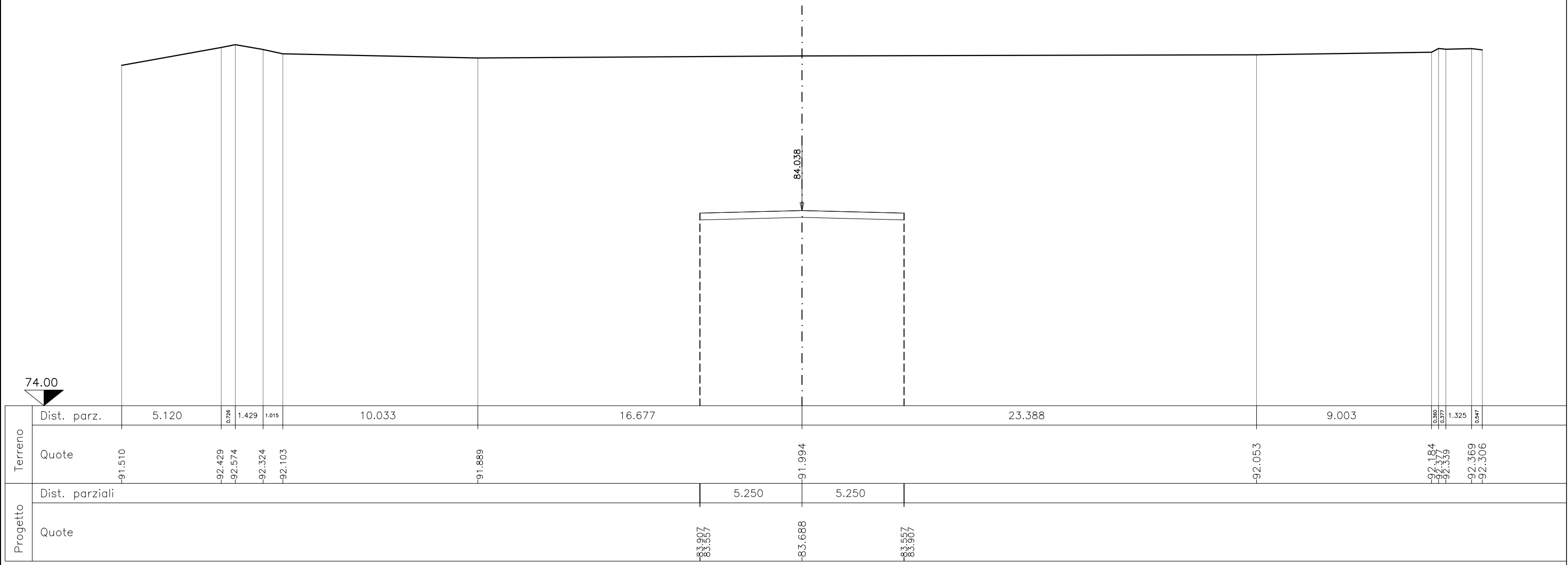
PROG. 179.131

QP = 84.038

ml 0.000 da sez.n. 12



ml 5.500 a sez.n. 12A



SEZIONE N.12A

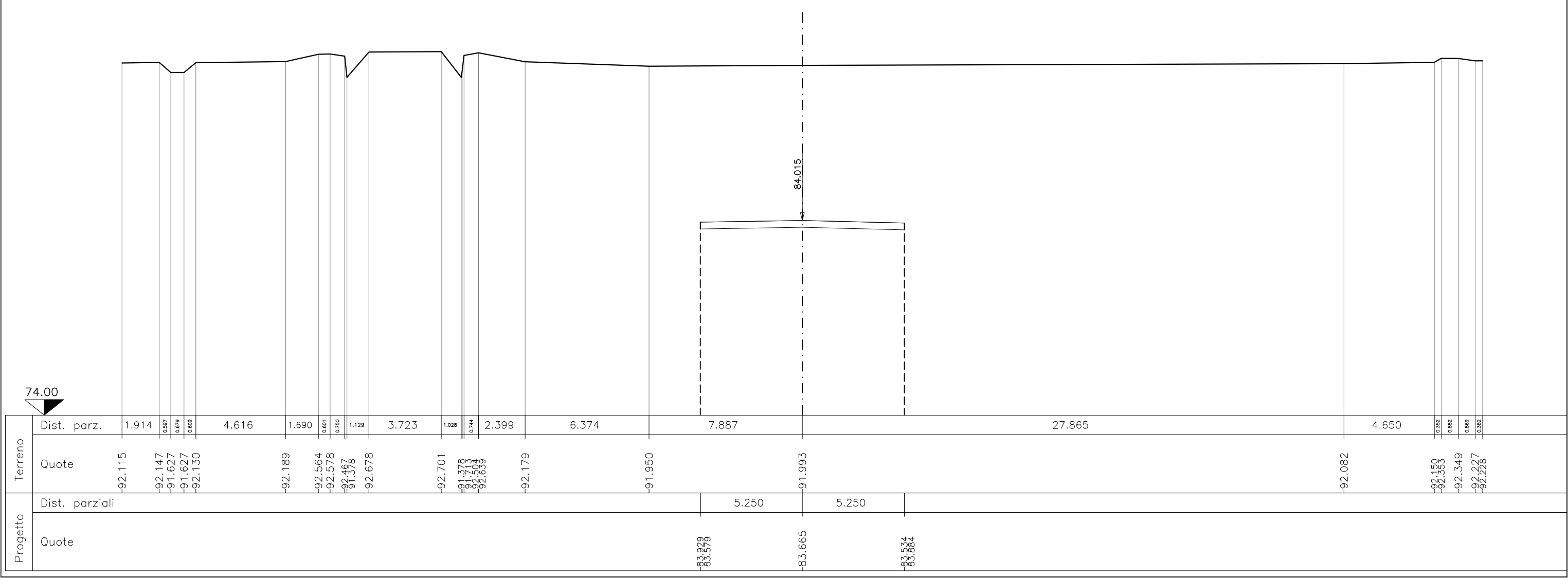
PROG. 184.631

QP = 84.015

ml 5.500 da sez.n. 12b



ml 7.500 a sez.n. 12B

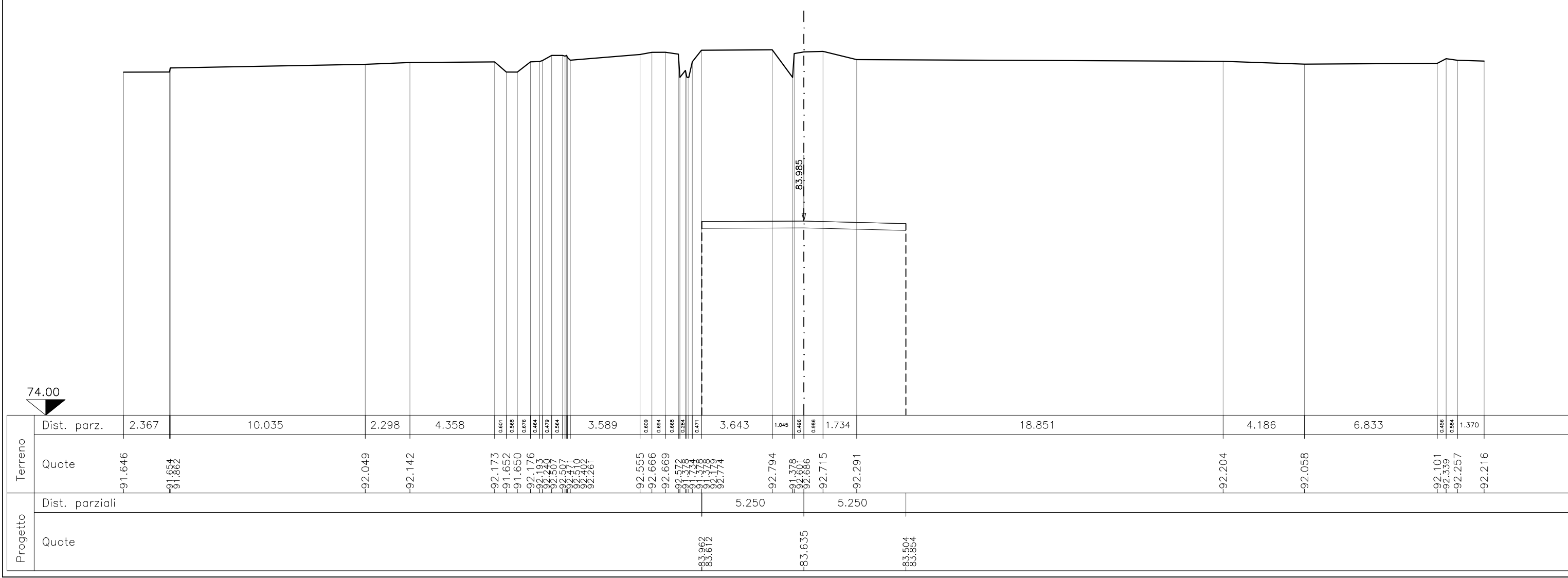


74.00

Terreno	Dist. parz.	1.914	0.597	0.679	0.609	4.616	1.690	0.601	0.750	1.129	3.723	1.028	0.744	2.399	6.374	7.887	27.865	4.650	0.352	0.882	0.869	0.382
	Quote	-92.115	-92.147	-91.627	-91.627	-92.130	-92.189	-92.564	-92.578	-92.467	-92.678	-92.701	-91.378	-92.502	-92.639	-92.179	-91.950	-91.993	-92.082	-92.150	-92.353	-92.349
Progetto	Dist. parziali															5.250	5.250					
	Quote															-83.929	-83.665					



SEZIONE N.12B  
 PROG. 192.131  
 QP = 83.985



Terreno	Dist. parz.	2.367	10.035	2.298	4.358	0.601	0.608	0.676	0.464	0.479	0.584	3.589	0.609	0.604	0.668	0.684	0.471	3.643	1.045	0.496	0.886	1.734	18.851	4.186	6.833	0.456	0.584	1.370	
	Quote	-91.646	-91.862	-92.049	-92.142	-92.173	-91.652	-91.650	-92.176	-92.240	-92.507	-92.471	-92.510	-92.555	-92.666	-92.669	-92.572	-91.734	-92.794	-91.378	-92.601	-92.686	-92.715	-92.291	-92.204	-92.058	-92.101	-92.339	-92.257
Progetto	Dist. parziali																	5.250		5.250									
	Quote																		-83.612		-83.635								

SEZIONE N.12C

PROG. 198.231

QP = 83.961

ml 6.100 da sez.n. 12B



ml 12.488 a sez.n. 13

74.00

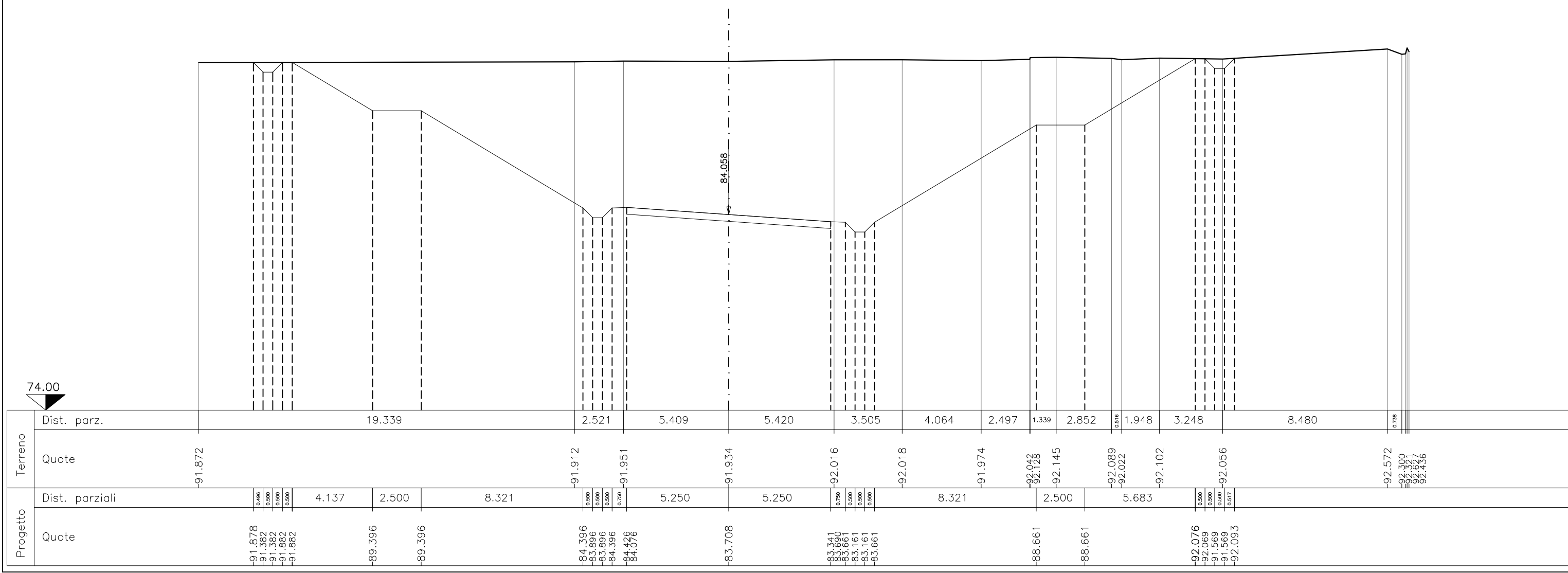
Terreno	Dist. parz.	2.140	8.962	5.055	2.330	0.898	0.353	1.449	1.083	7.478	2.835	0.604	0.603	0.595	0.533	2.943	4.086	1.067	0.652	0.377	0.358	0.274	0.277	0.604	1.009	0.711	0.605	1.786	1.495	11.977	1.438	1.954	1.116	0.918		
	Quote	-91.596	-91.613	-92.037	-91.942	-91.977	-91.716	-91.737	-91.973	-91.967	-92.149	-92.113	-92.259	-92.301	-91.773	-91.782	-92.295	-92.318	-92.437	-91.378	-92.634	-92.652	-92.531	-92.531	-92.531	-92.531	-92.531	-92.531	-92.531	-92.531	-92.531	-92.531	-92.531	-92.531	-92.531	-92.531
Progetto	Dist. parziali												5.250						5.250																	
	Quote												-83.988						-83.611						-83.480											





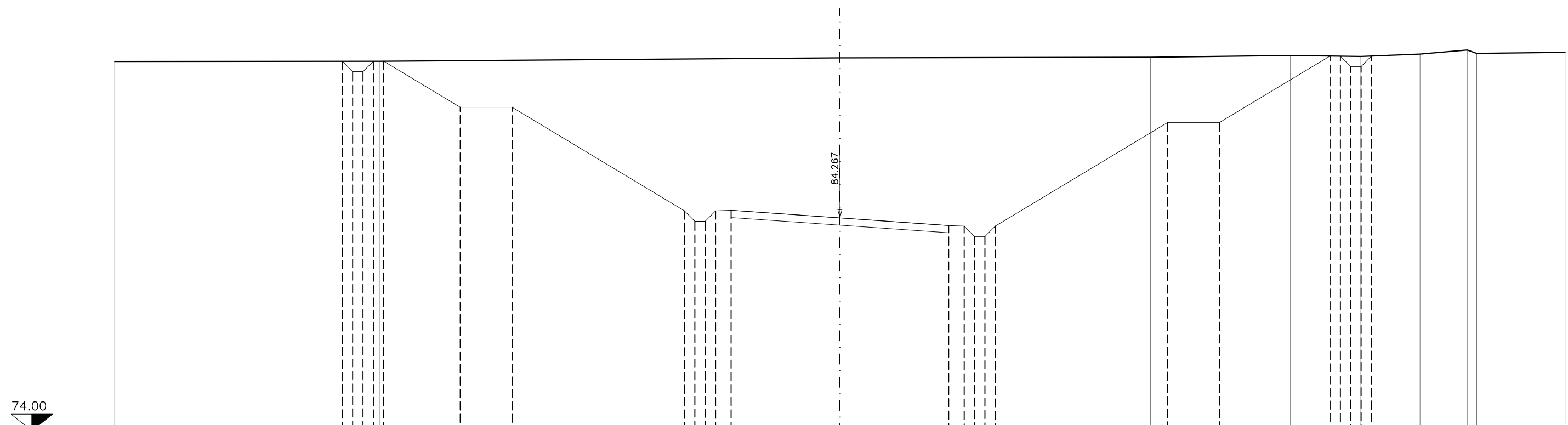


SEZIONE N.15  
 PROG. 239.131  
 QP = 84.058



SEZIONE N.16  
 PROG. 250.000  
 QP = 84.267

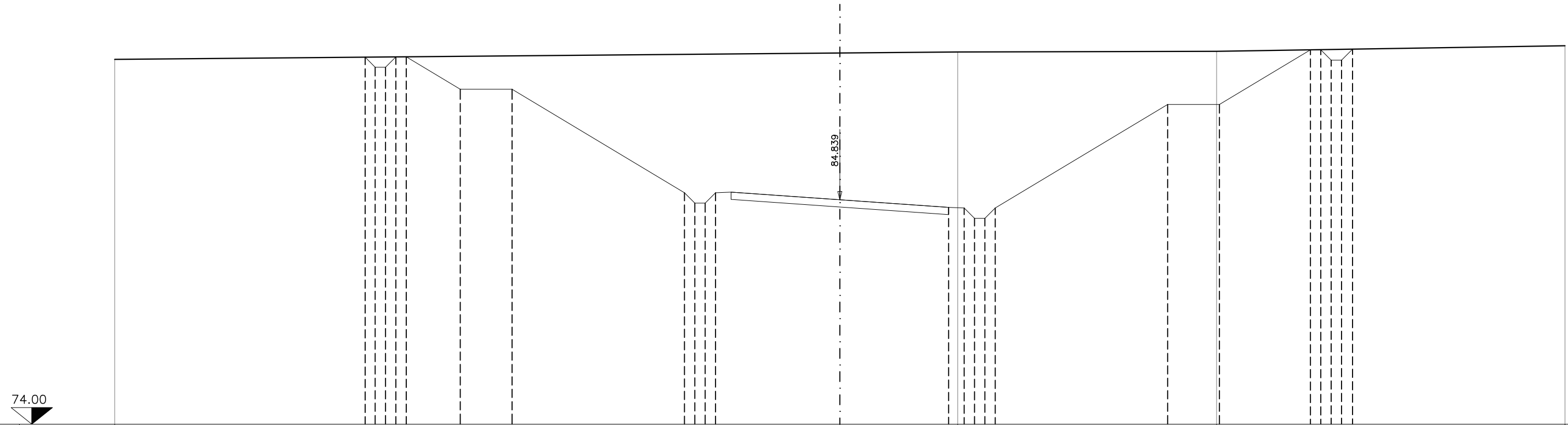
ml 10.869 da sez.n. 15 ← → ml 19.116 a sez.n. 17



74.00

Terreno	Dist. parz.	12.802		22.198				14.990				6.755		3.399		2.859		2.276		0.458		4.263					
	Quote	-91.813		91.824					91.989					-92.017		-92.103		-92.055		-92.170	-92.367	-92.203		-92.254			
Progetto	Dist. parziali		0.87	0.500	0.500	0.319	3.695	2.500	8.321	0.500	0.500	0.500	0.790	5.250	5.250	0.790	0.500	0.500	0.500	8.321	2.500	5.335	0.500	0.500	0.500		
	Quote	-91.822	-91.323	-91.323	-91.823	-91.824	-91.825	-89.605	-89.605	-84.605	-84.105	-84.605	-84.635	-84.285	-83.917	-83.550	-83.899	-83.870	-83.370	-83.370	-83.870	-88.870	-88.870	-92.076	-92.069	-91.569	-91.569

SEZIONE N.17  
 PROG. 269.116  
 QP = 84.839



74.00

Terreno	Dist. parz.	35.000		5.689			12.495			16.816																
	Quote	-91.620				-91.928		-91.977		-92.009		-92.278														
Progetto	Dist. parziali	0.482	0.500	0.500	0.500	0.790	5.250	5.250	0.790	0.500	0.500	0.533														
	Quote	-91.726	-91.240	-91.240	-91.740	-91.744	-90.177	-90.177	-85.177	-84.677	-84.677	-85.177	-84.857	-84.489	-84.122	-84.471	-84.442	-83.942	-83.942	-84.442	-89.442	-89.442	-92.081	-92.081	-91.581	-91.581

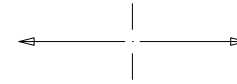


SEZIONE N.18

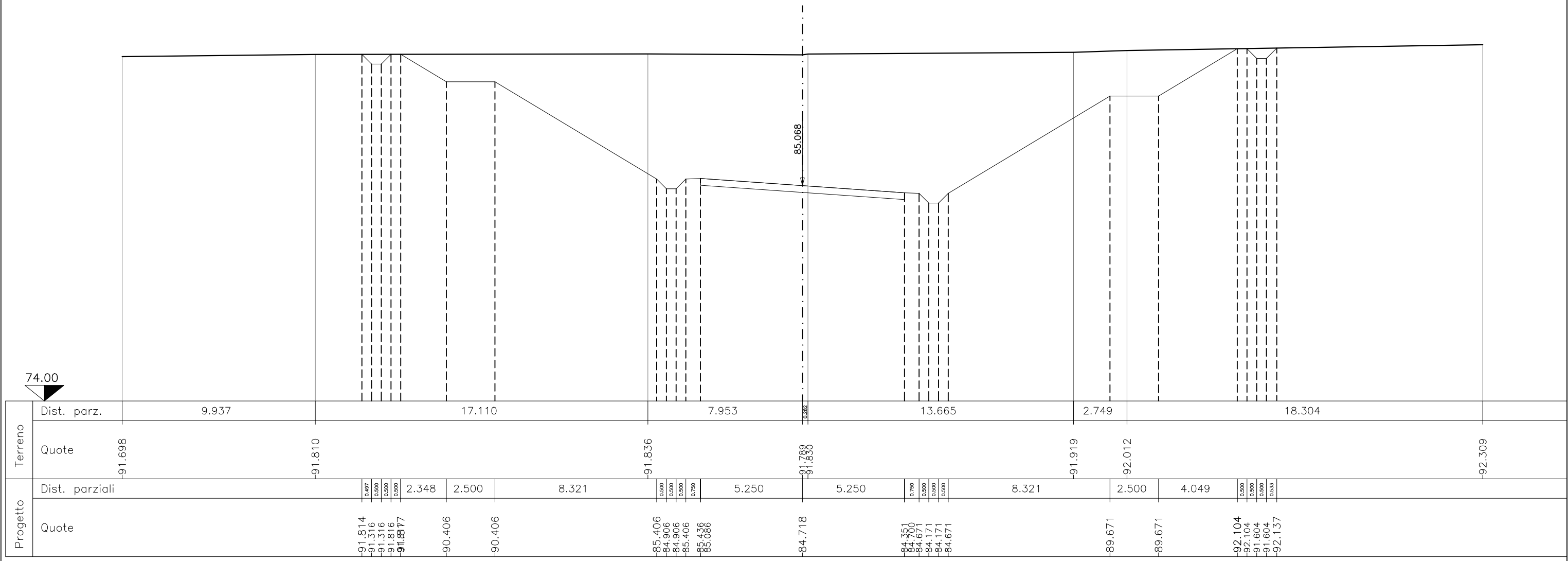
PROG. 275.000

QP = 85.068

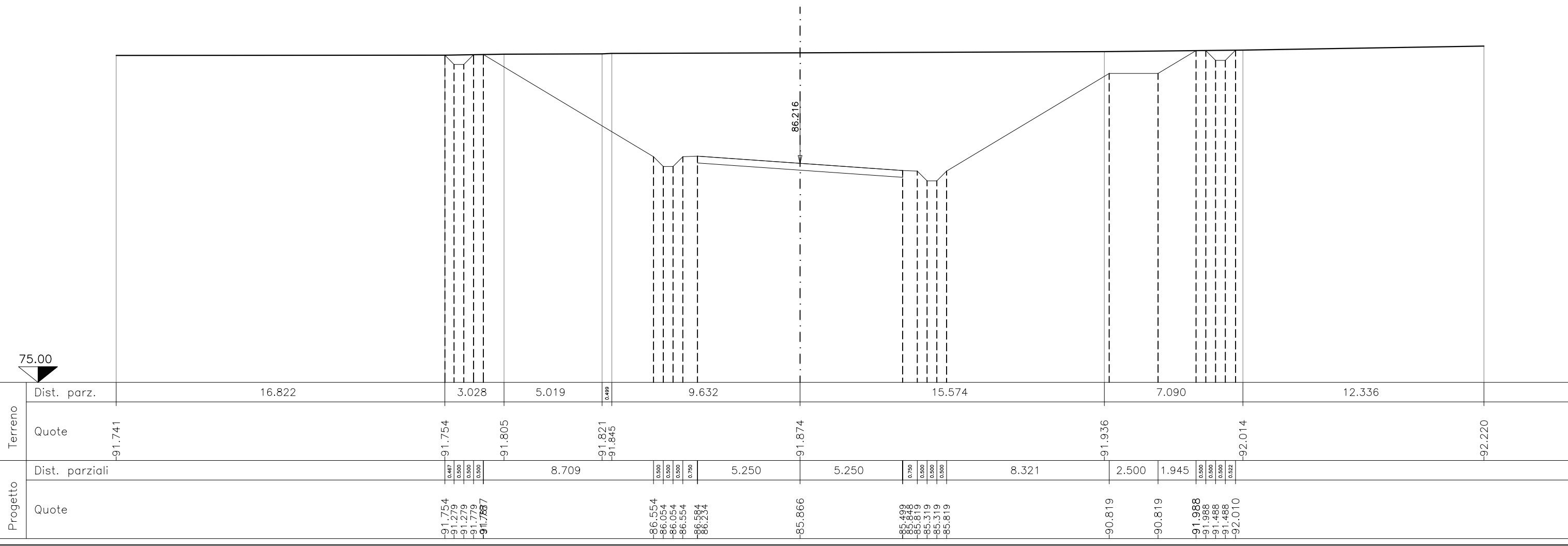
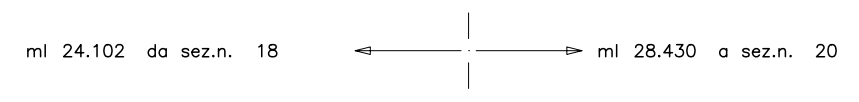
ml 5.884 da sez.n. 17



ml 24.102 a sez.n. 19

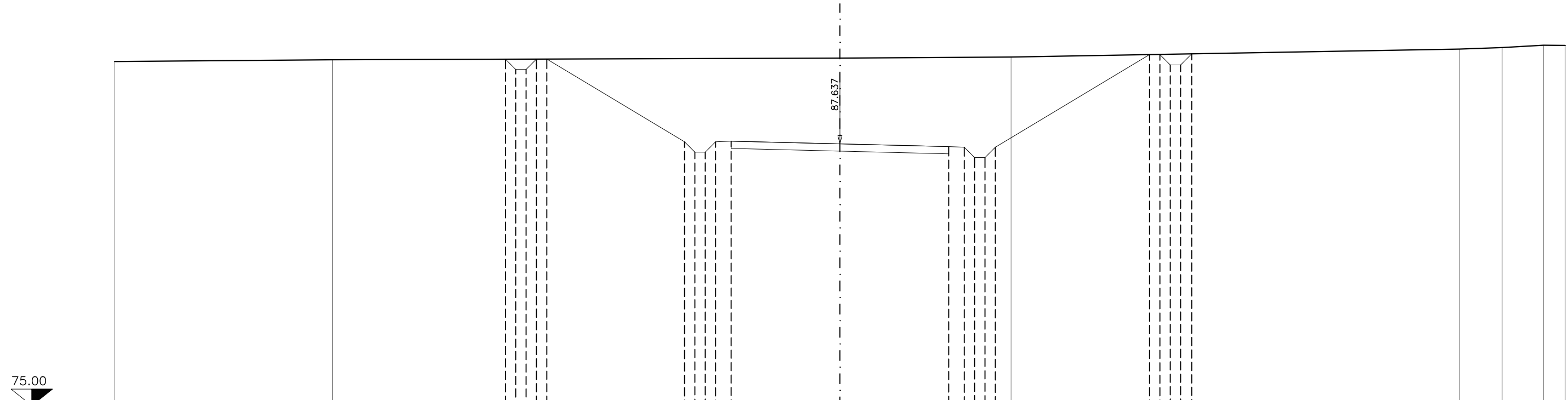


SEZIONE N.19  
 PROG. 299.102  
 QP = 86.216



SEZIONE N.20  
 PROG. 327.532  
 QP = 87.637

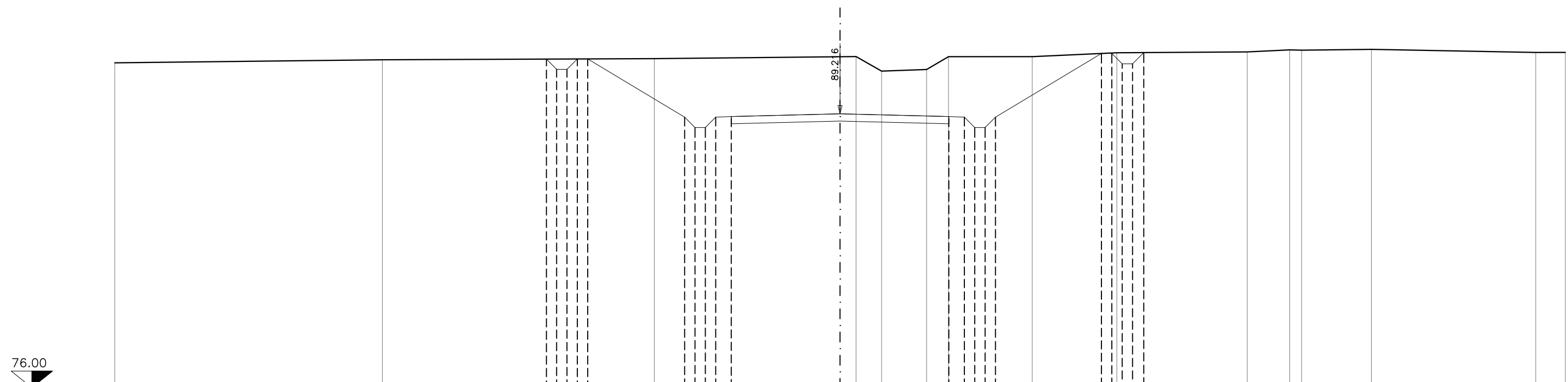
ml 28.430 da sez.n. 19 ← → ml 31.570 a sez.n. 21



Terreno	Dist. parz.	10.515	24.485	8.260	21.653	2.045	1.997	1.045
	Quote	-91.613	-91.698	-91.778	-91.829	-92.214	-92.287	-92.400
Progetto	Dist. parziali		6.646	5.250	5.250	7.442		
	Quote		-91.725 -91.230 -91.230 -91.730 <del>-91.732</del>	-87.738 -87.238 -87.238 -87.738 -87.768 -87.418	-87.287	-87.156 -87.506 -87.476 -86.976 -86.976 -87.476	-91.948 -91.948 -91.448 -91.448 -91.984	

SEZIONE N.21  
 PROG. 359.102  
 QP = 89.216

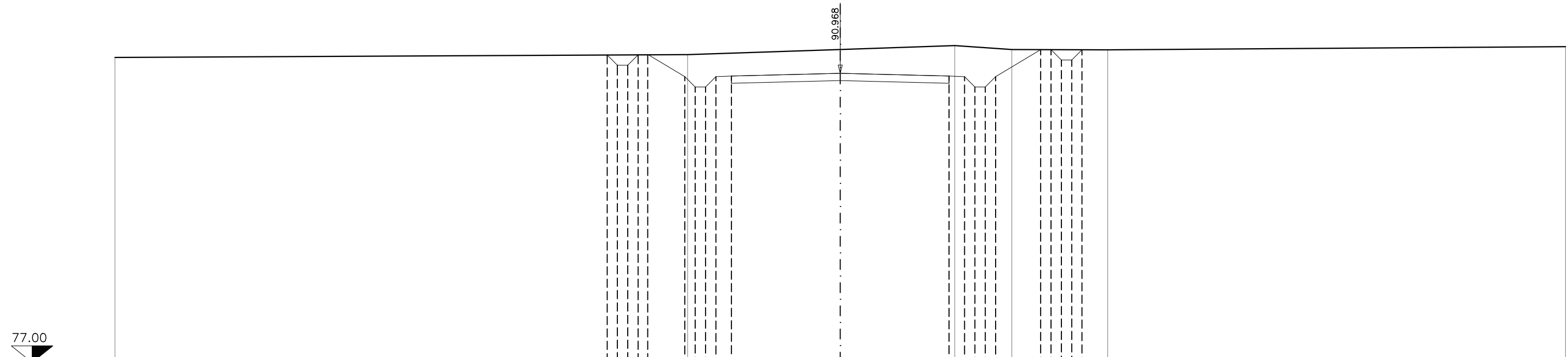
ml 31.570 da sez.n. 20 ← → ml 15.898 a sez.n. 22



Terreno	Dist. parz.	12.913	13.125	8.962	0.772	1.234	2.171	1.056	4.043	4.081	6.296	2.046	3.368	7.928	1.428					
	Quote	-91.677	-91.824	-91.879	-91.971	-91.980	-91.277	-91.355	-91.974	-91.975	-92.163	-92.204	-92.302	-92.327	-92.178	-92.180				
Progetto	Dist. parziali		4.677	0.500	0.500	0.500	0.790	0.500	0.500	5.115	0.500	0.500	0.544							
	Quote		-91.857	-91.364	-91.364	-91.864	-91.866	-89.055	-88.555	-88.555	-89.055	-88.735	-89.085	-89.055	-88.555	-89.055	-92.129	-92.129	-91.629	-91.629

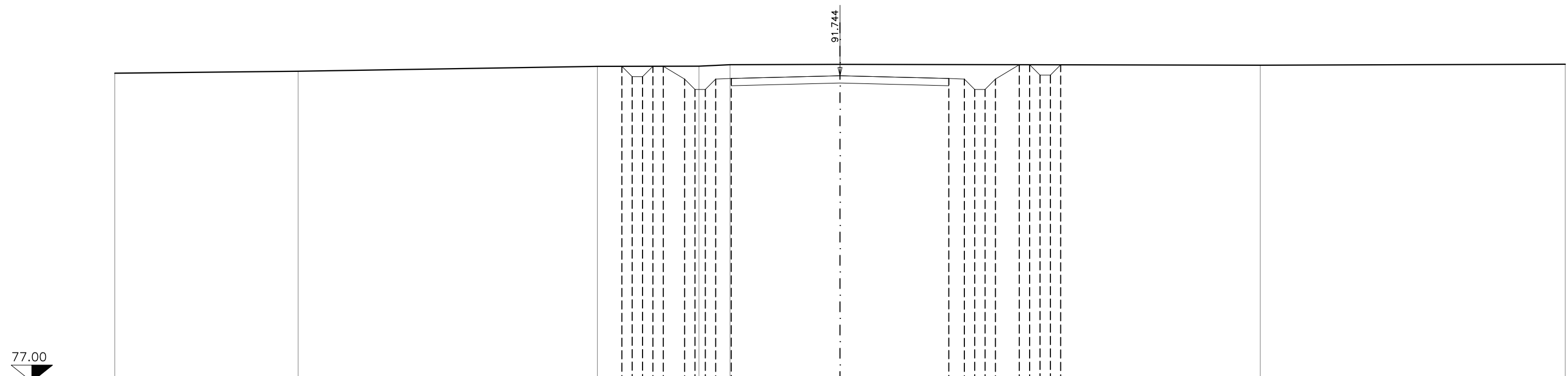


SEZIONE N.23  
 PROG. 400.000  
 QP = 90.968



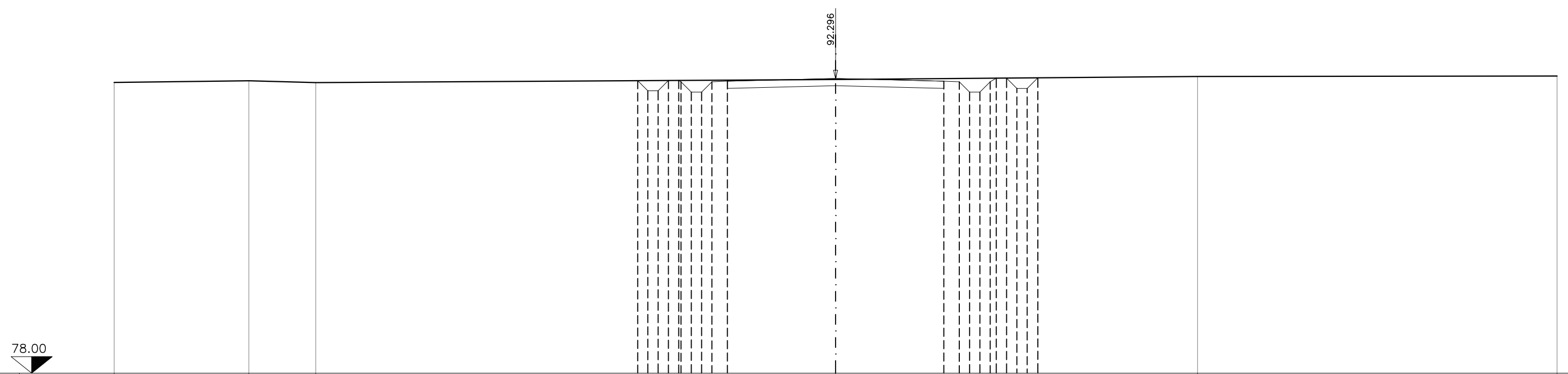
Terreno	Dist. parz.	27.634		7.366		5.529	2.753	4.627	22.091		-92.256
	Quote	-91.734		-91.871		-92.118	-92.308	-92.117	-92.102		
Progetto	Dist. parziali		0.481 0.500 0.500 0.500	1.755	0.500 0.500 0.500	5.250	0.790 0.500 0.500	2.173	0.500 0.500 0.484		
	Quote		-91.852 -91.360 -91.360 -91.860	-91.862	-90.807 -90.307 -90.807	-90.837	-90.487 -90.807 -90.307 -90.807	-92.112	-92.110 -91.610 -91.610	-92.106	

SEZIONE N.24  
 PROG. 425.000  
 QP = 91.744



Terreno	Dist. parz.	8.850	14.439	4.904	1.500	5.307	20.282	14.718	
	Quote	-91.867	-91.961	-92.196	-92.205	-92.276	-92.293	-92.252	-92.300
Progetto	Dist. parziali			0.497 0.500 0.500 0.500	1.030 0.500 0.500	5.250	5.250	0.790 0.500 0.500	1.152 0.500 0.500 0.498
	Quote			-92.198 -91.700 -91.700 -92.202	-91.583 -91.083 -91.083 -91.583	-91.613	-91.394	-91.263 -91.613 -91.583 -91.083 -91.583	-92.276 -92.275 -91.775 -91.775 -92.271

SEZIONE N.25  
 PROG. 450.000  
 QP = 92.296

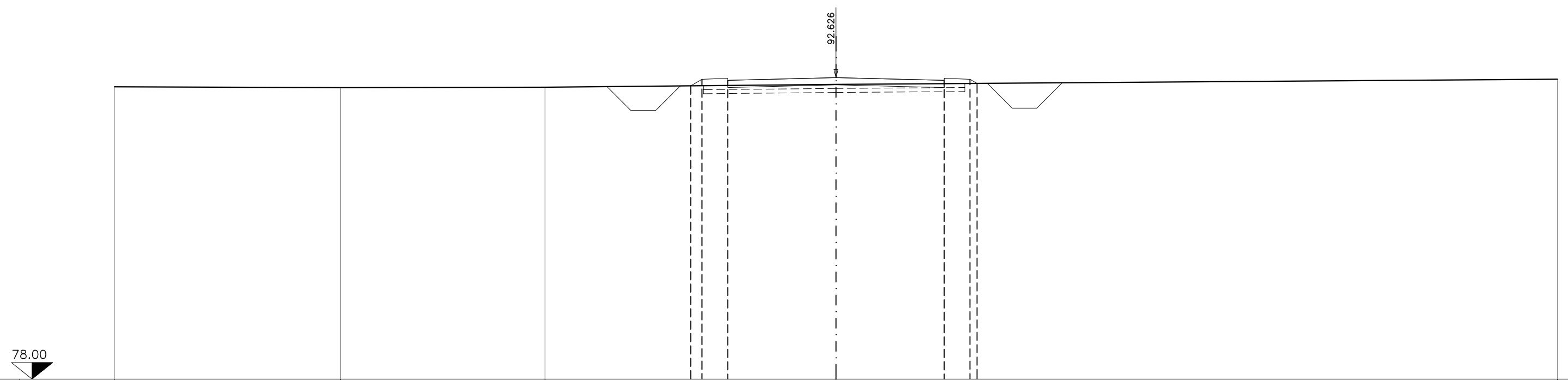


Terreno	Dist. parz.	6.534	3.246	25.220		17.559		17.441	
	Quote	-92.104	-92.185	-92.096		-92.247		-92.393	-92.415
Progetto	Dist. parziali				5.250	5.250			
	Quote				-91.946	-91.946			

0.489  
 -91.699  
 0.500  
 -91.699  
 0.500  
 -92.199  
 0.500  
 -92.201  
 0.500  
 -91.635  
 0.500  
 -91.635  
 0.500  
 -92.135  
 0.790  
 -91.815  
 0.790  
 -92.165  
 0.500  
 -91.946  
 0.500  
 -91.946  
 0.500  
 -92.312  
 0.500  
 -91.812  
 0.500  
 -91.812  
 0.517  
 -92.329

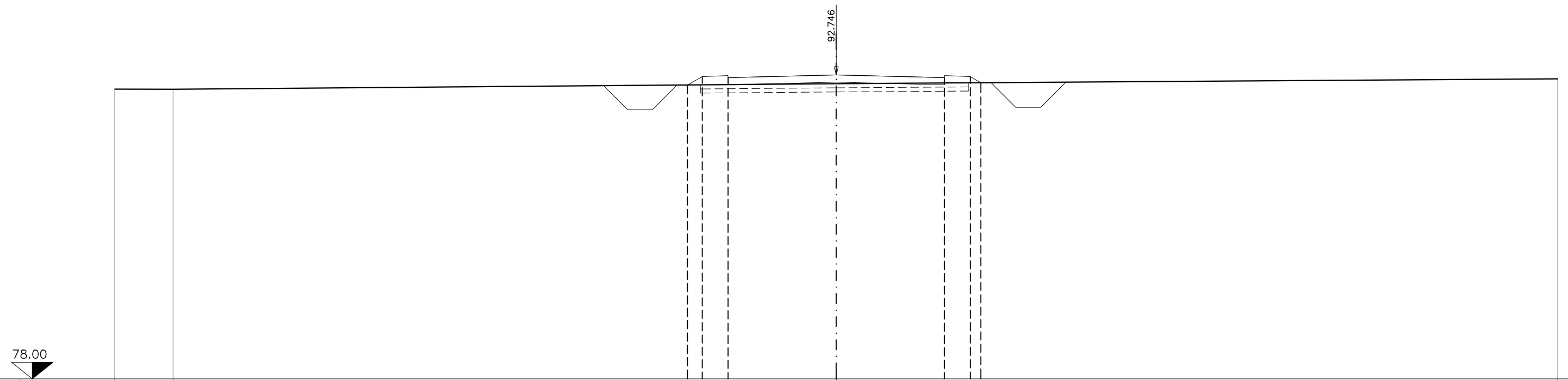
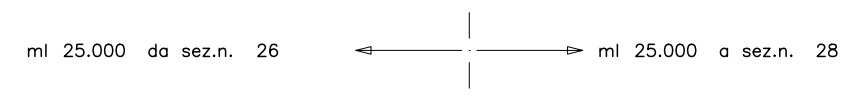


SEZIONE N.26  
 PROG. 475.000  
 QP = 92.626



Terreno	Dist. parz.	10.962	9.921	14.117	35.000		
	Quote	-92.181	-92.141	-92.161	-92.297	-92.550	
Progetto	Dist. parziali			0.47 1.250	5.250	5.250	1.250 0.344
	Quote			-92.229 -92.545	-92.595 -92.145	-92.276	-92.145 -92.595 -92.545 -92.346

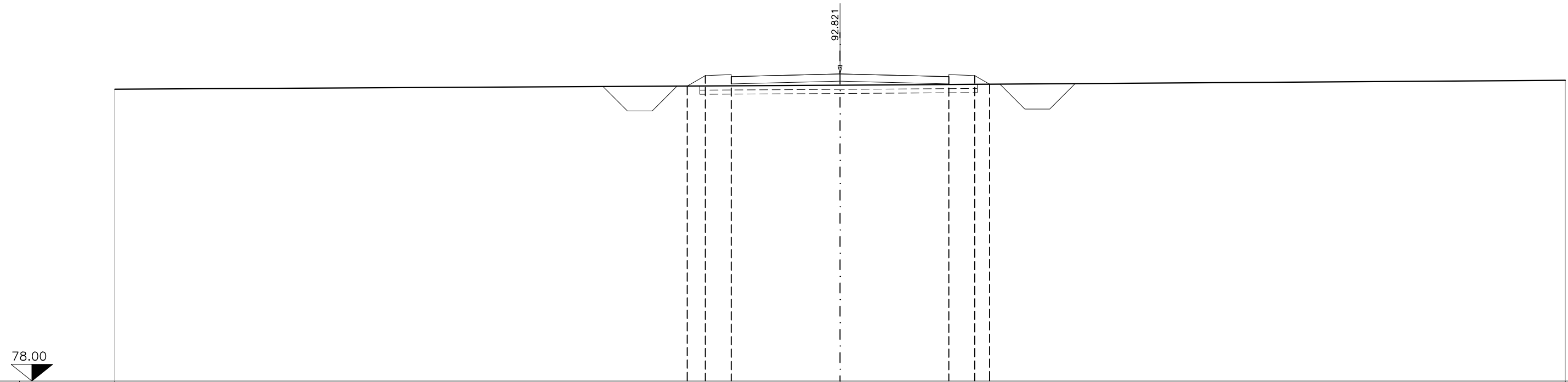
SEZIONE N.27  
 PROG. 500.000  
 QP = 92.746



Terreno	Dist. parz.	2.827	32.173	35.000						
	Quote	-92.057	-92.051	-92.321	-92.557					
Progetto	Dist. parziali		0.700	1.250	5.250	5.250	1.250	0.514		
	Quote		-92.261	-92.665	-92.715	-92.265	-92.396	-92.265	-92.715	-92.665

SEZIONE N.28  
 PROG. 525.000  
 QP = 92.821

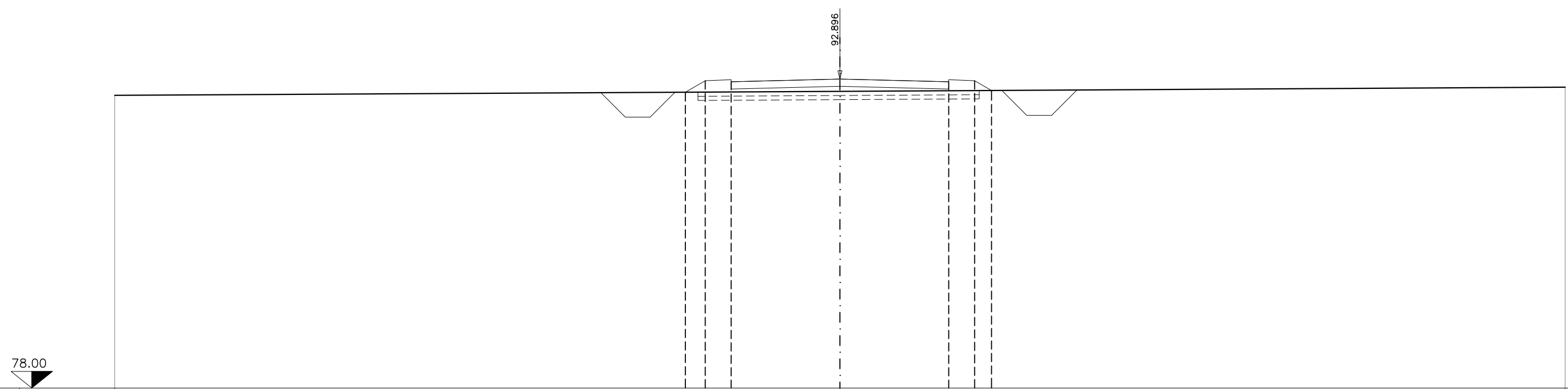
ml 25.000 da sez.n. 27 ← → ml 25.000 a sez.n. 29



Terreno	Dist. parz.	35.000		35.000		-92.514			
	Quote	-92.084		-92.276					
Progetto	Dist. parziali		0.883	1.250	5.250	5.250	1.250	0.719	
	Quote		-92.236	-92.740	-92.790	-92.340	-92.471	-92.340	-92.740

SEZIONE N.29  
 PROG. 550.000  
 QP = 92.896

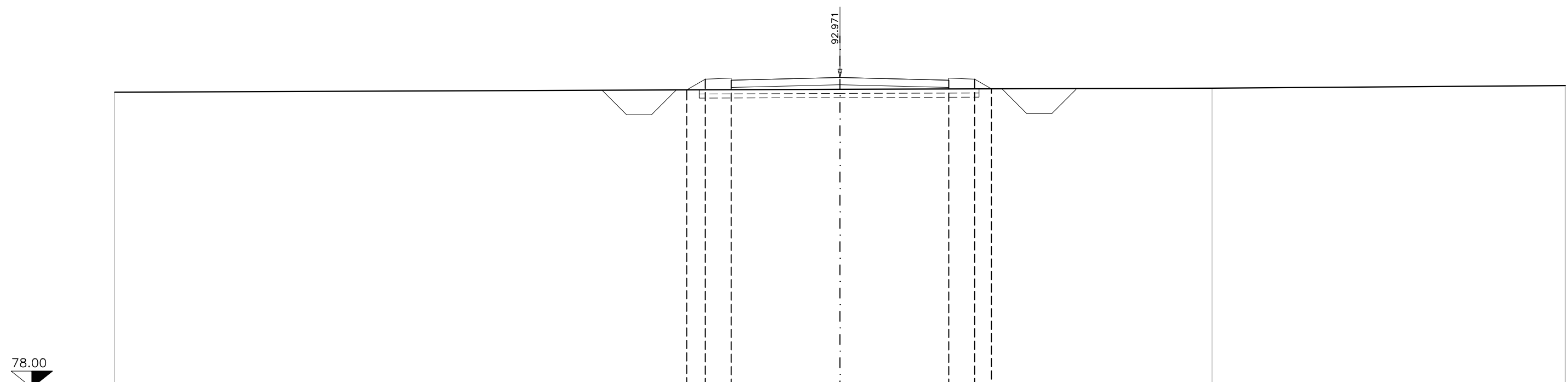
ml 25.000 da sez.n. 28 ← → ml 25.000 a sez.n. 30



Terreno	Dist. parz.	35.000		35.000				
	Quote	-92.111		-92.302		-92.504		
Progetto	Dist. parziali		0.899	1.250	5.250	5.250	1.250	0.899
	Quote		-92.261	-92.815	-92.865	-92.546	-92.865	-92.815

SEZIONE N.30  
 PROG. 575.000  
 QP = 92.971

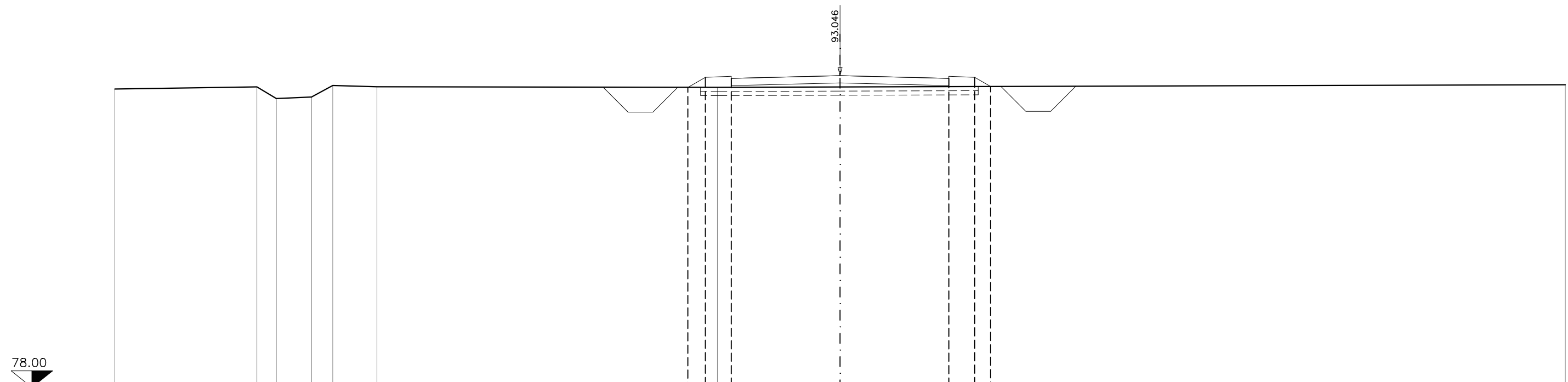
ml 25.000 da sez.n. 29 ← → ml 25.000 a sez.n. 31



Terreno	Dist. parz.	35.000			17.957			17.043		
	Quote	-92.261		-92.402		-92.455		-92.581		
Progetto	Dist. parziali		0.897	1.250	5.250	5.250	1.250	0.898		
	Quote		-92.372	-92.890	-92.940	-92.621	-92.490	-92.890	-92.424	

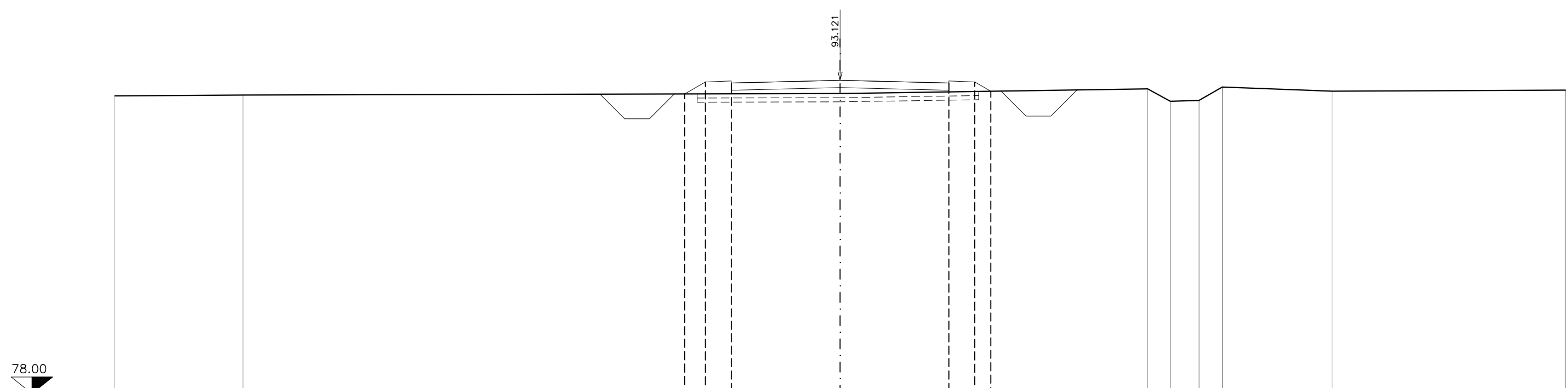
SEZIONE N.31  
 PROG. 600.000  
 QP = 93.046

ml 25.000 da sez.n. 30 ← → ml 25.000 a sez.n. 32



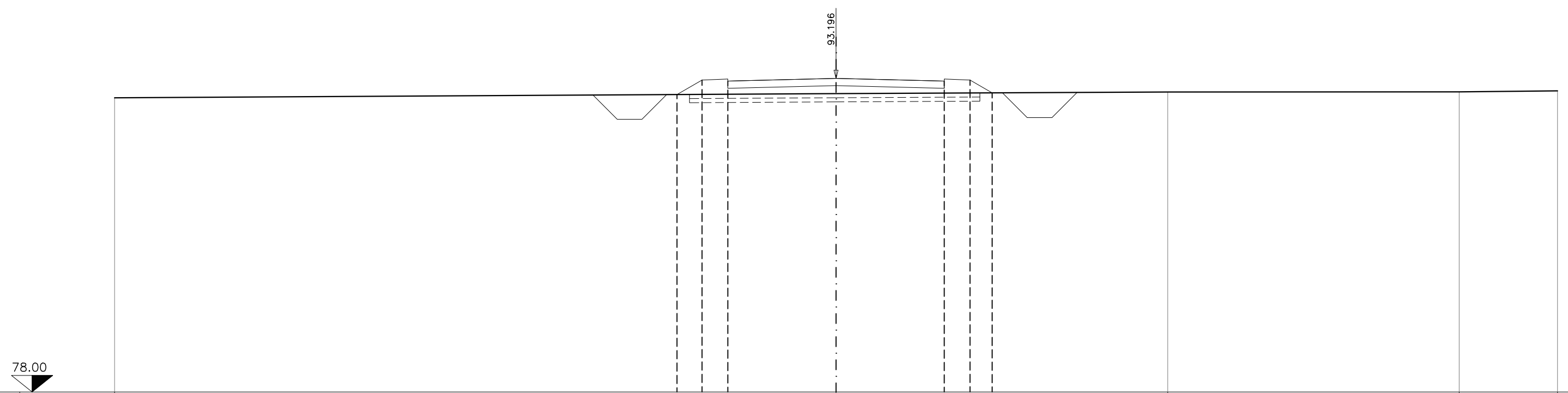
Terreno	Dist. parz.	6.857	0.008	1.699	1.025	2.132	16.428	5.921	93.046	5.250	35.000		
	Quote	-92.401	-92.505	-91.942	-92.016	-92.572	-92.510	-92.483	-92.501	-92.483	-92.608		
Progetto	Dist. parziali						0.001	1.250	5.250	5.250	1.250	0.789	
	Quote						-92.485	-92.965	-93.015	-92.565	-92.696	-92.565	-92.965

SEZIONE N.32  
 PROG. 625.000  
 QP = 93.121



Terreno	Dist. parz.	6.184	28.816	14.842	1.098	1.384	1.122	5.298	11.256	
	Quote	-92.369	-92.410	-92.482	-92.708	-92.107	-92.152	-92.796	-92.596	-92.647
Progetto	Dist. parziali			0.899	1.250	5.250	5.250	1.250	0.775	
	Quote			-92.463	-93.040	-93.090	-92.640	-92.771	-92.640	-93.040

SEZIONE N.33  
 PROG. 650.000  
 QP = 93.196

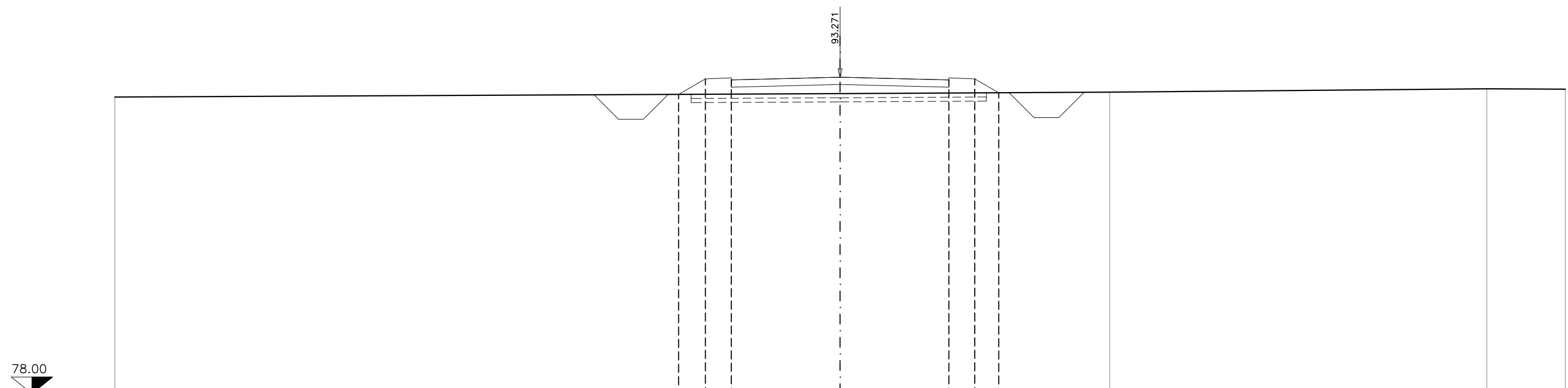


Terreno	Dist. parz.	35.000			16.090			14.140		4.770	
	Quote	-92.255		-92.458		-92.536		-92.543		-92.592	
Progetto	Dist. parziali		1.215	1.250	5.250	5.250	1.250	1.074			
	Quote		-92.413	-93.115	-93.165	-92.846	-92.715	-93.165	-93.115	-92.495	



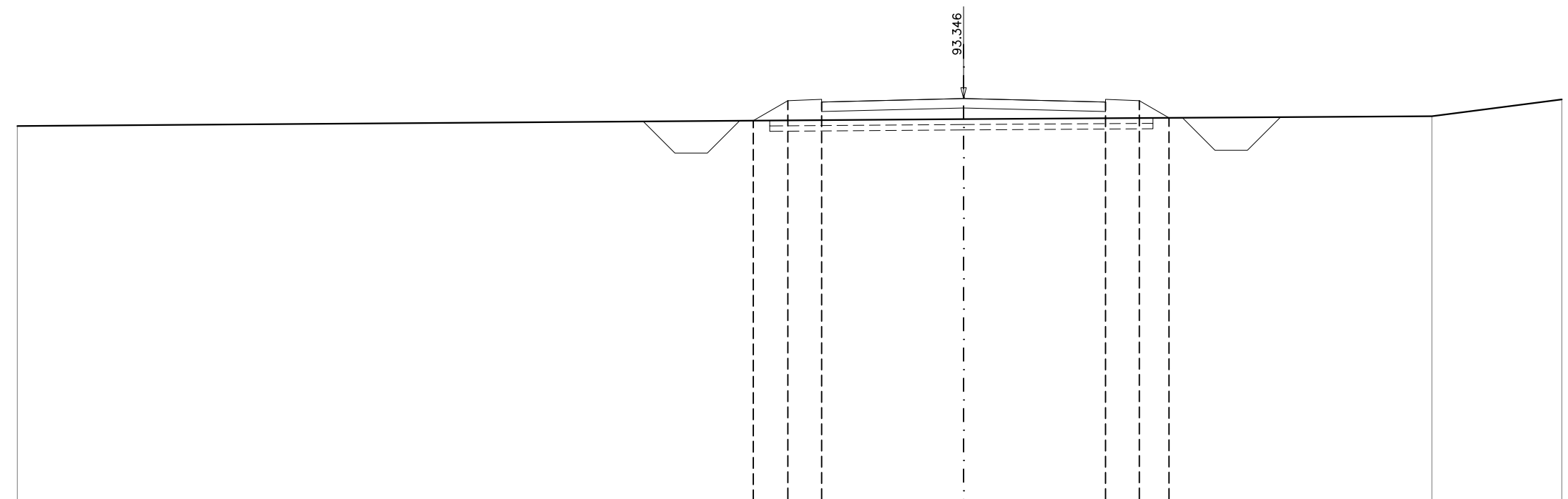
SEZIONE N.34  
 PROG. 675.000  
 QP = 93.271

ml 25.000 da sez.n. 33 ← → ml 25.000 a sez.n. 35



Terreno	Dist. parz.	35.000			13.010			18.200			3.790	
	Quote	-92.315		-92.480		-92.551		-92.712		-92.694		
Progetto	Dist. parziali		1.293	1.250	5.250	5.250	1.250	1.157				
	Quote		-92.443	-93.190	-93.240	-92.921	-93.240	-93.190	-92.522			

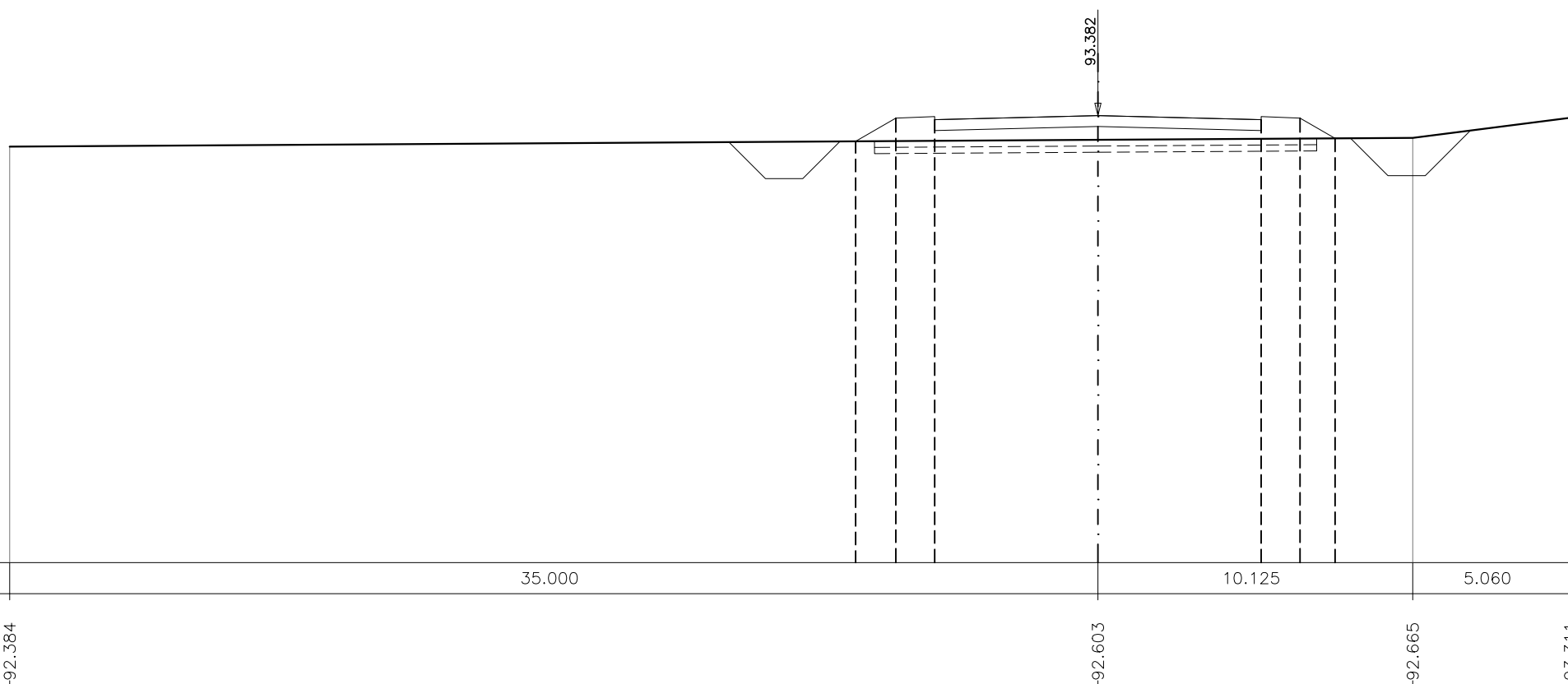
SEZIONE N.35  
 PROG. 700.000  
 QP = 93.346



Terreno	Dist. parz.	35.000		17.324		4.803					
	Quote	-92.328		-92.584		-92.691	-93.312				
Progetto	Dist. parziali		1.278	1.250	5.250	5.250	1.250	1.098			
	Quote		-92.527	-93.265	-93.315	-92.865	-92.996	-92.584	-92.865	-93.315	-93.265

SEZIONE N.36  
 PROG. 711.948  
 QP = 93.382

ml 11.948 da sez.n. 35 ← ———→ ml 28.000 a sez.n. 37

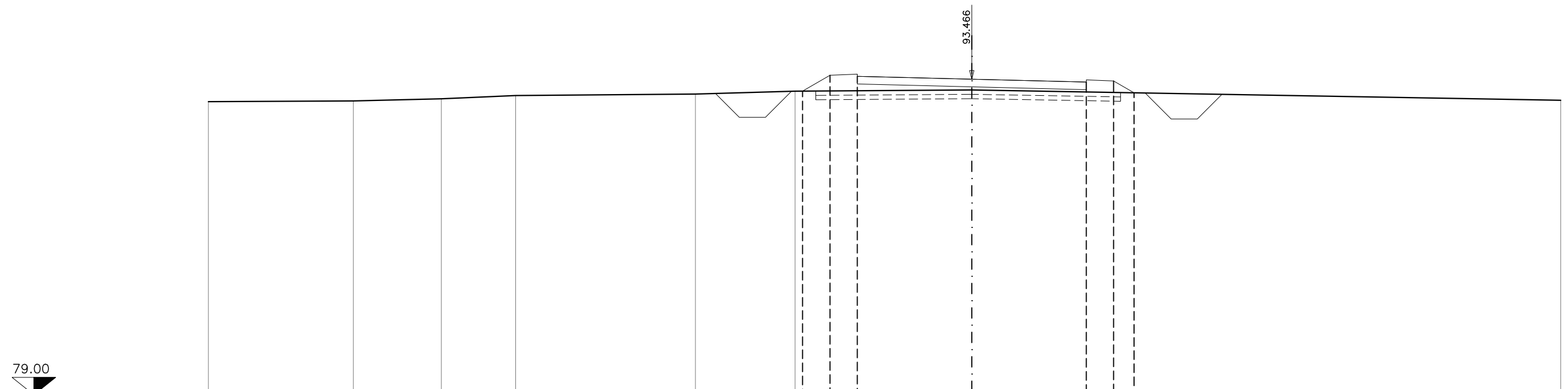


79.00

Terreno	Dist. parz.	35.000		10.125		5.060		
	Quote	-92.384		-92.603		-92.665	-93.311	
Progetto	Dist. parziali		1.293	1.250	5.250	5.250	1.250	1.128
	Quote		-92.554	-93.301	-93.351	-93.032	-92.901	-93.351

SEZIONE N.37  
 PROG. 739.948  
 QP = 93.466

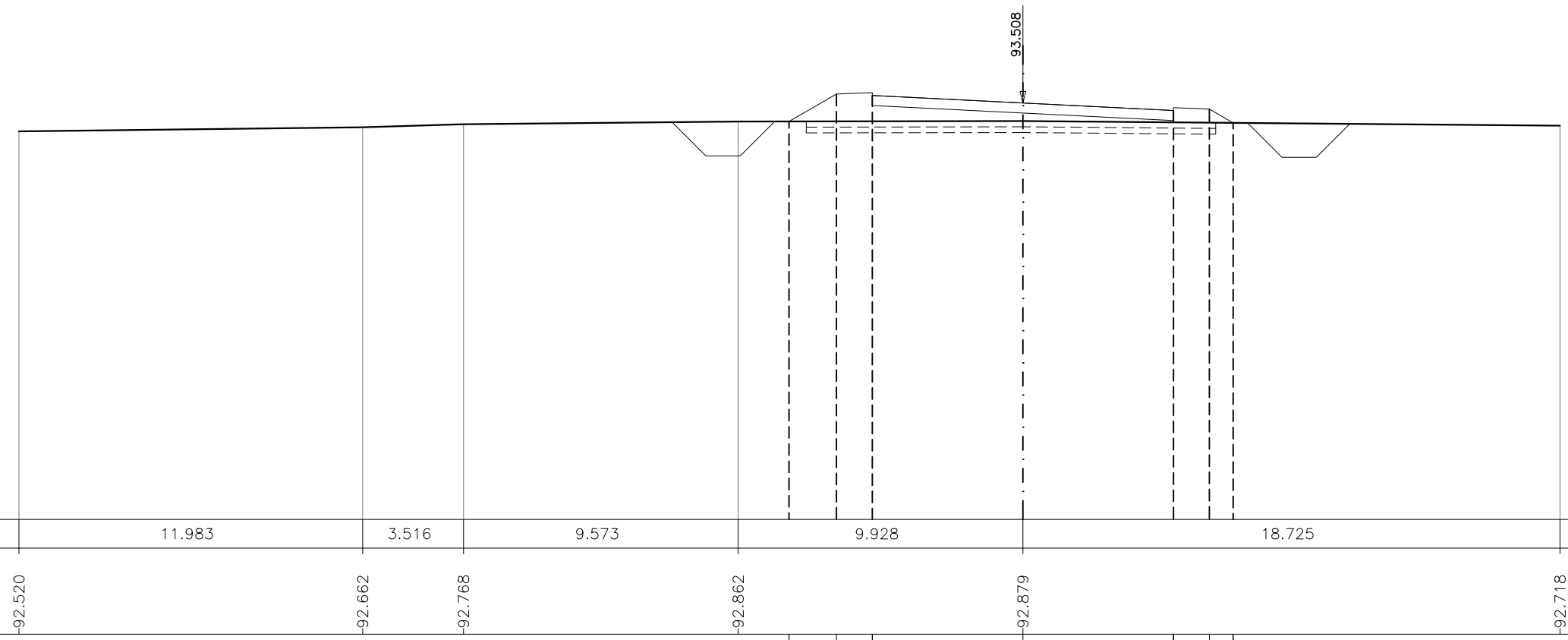
ml 28.000 da sez.n. 36 ← → ml 14.000 a sez.n. 38



Terreno	Dist. parz.	6.645	4.035	3.406	8.243	4.569	8.102	27.000						
	Quote	-92.437	-92.470	-92.568	-92.717	-92.785	-92.917	-92.973	-92.500					
Progetto	Dist. parziali						1.260	1.250	5.250	5.250	1.250	0.839		
	Quote						-92.919	-93.647	-93.697	93.247	-93.116	-92.985	93.435	-93.385

SEZIONE N.38  
 PROG. 753.948  
 QP = 93.508

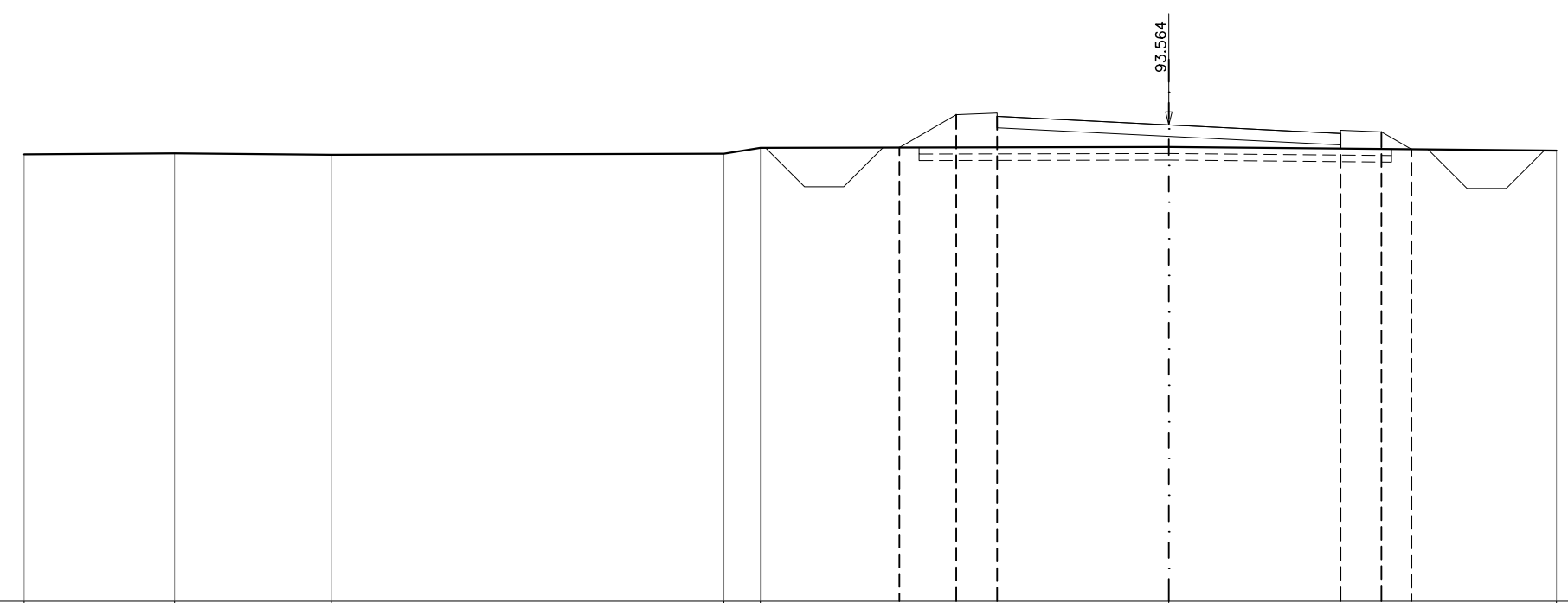
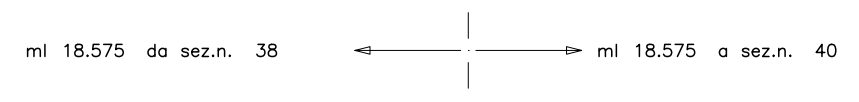
ml 14.000 da sez.n. 37 ← → ml 18.575 a sez.n. 39



79.00

Terreno	Dist. parz.	11.983		3.516	9.573	9.928		18.725					
	Quote	-92.520		-92.662	-92.768	-92.862		-92.879		-92.718			
Progetto	Dist. parziali					1.654	1.250	5.250	5.250	1.250	0.400		
	Quote					-92.865	-93.820	-93.870	-93.420	-93.158	-92.896	-93.346	-93.295

SEZIONE N.39  
 PROG. 772.523  
 QP = 93.564

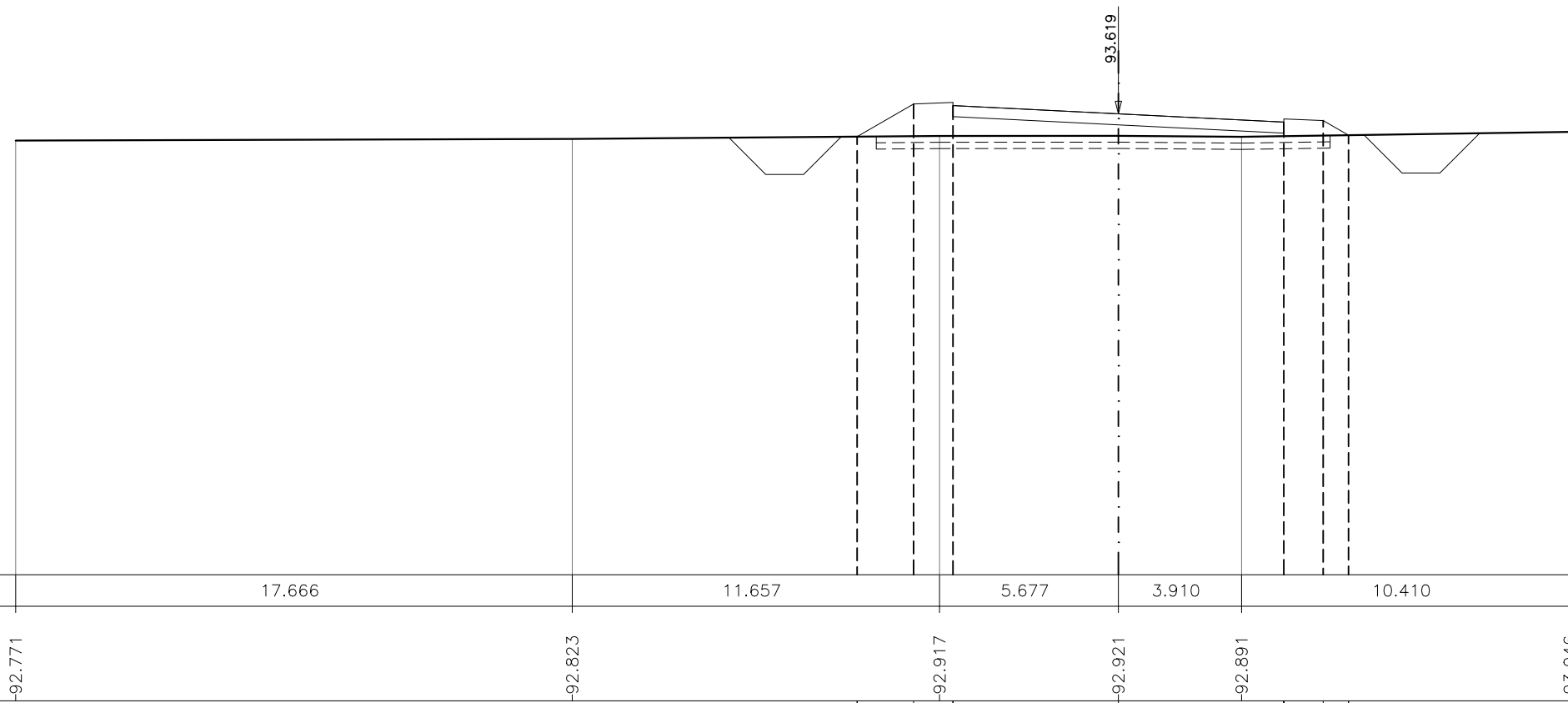


79.00

Terreno	Dist. parz.	4.599		4.794		12.003			1.115	12.489			11.853						
	Quote	-92.664	-92.695	-92.651	-92.684	-92.663	-92.689	-92.689	-92.689	-92.689	-92.689	-92.689	-92.689	-92.689	-92.689	-92.779			
Progetto	Dist. parziali										1.739	1.250	5.250	5.250	1.250	0.019			
	Quote										-92.872	-93.876	-93.926	-93.476	-93.214	-93.214	-92.952	-93.402	-93.351

SEZIONE N.40  
 PROG. 791.098  
 QP = 93.619

ml 18.575 da sez.n. 39 ← → ml 14.000 a sez.n. 41

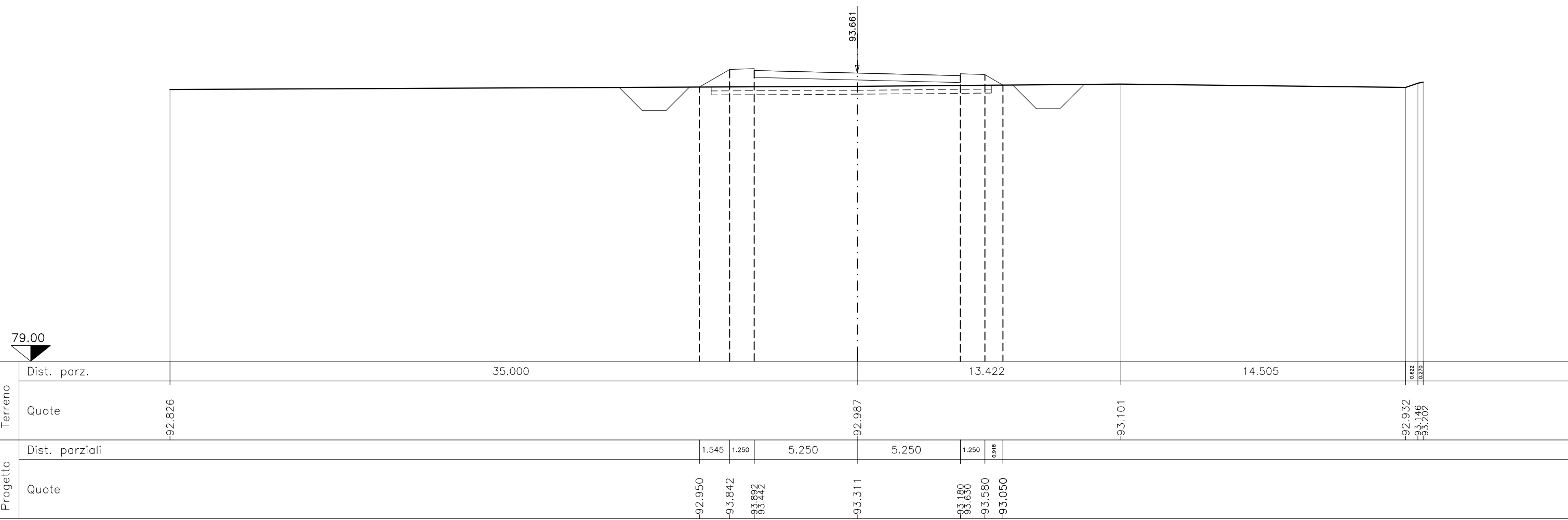


79.00

Terreno	Dist. parz.	17.666		11.657		5.677		3.910		10.410	
	Quote	-92.771	-92.823	-92.917	-92.921	-92.891	-93.046				
Progetto	Dist. parziali			1.793	1.250	5.250	5.250	1.250	0.884		
	Quote			-92.896	-93.931	-93.981	-93.531	-93.269	-93.007	-93.457	-93.406

SEZIONE N.41  
 PROG. 805.098  
 QP = 93.661

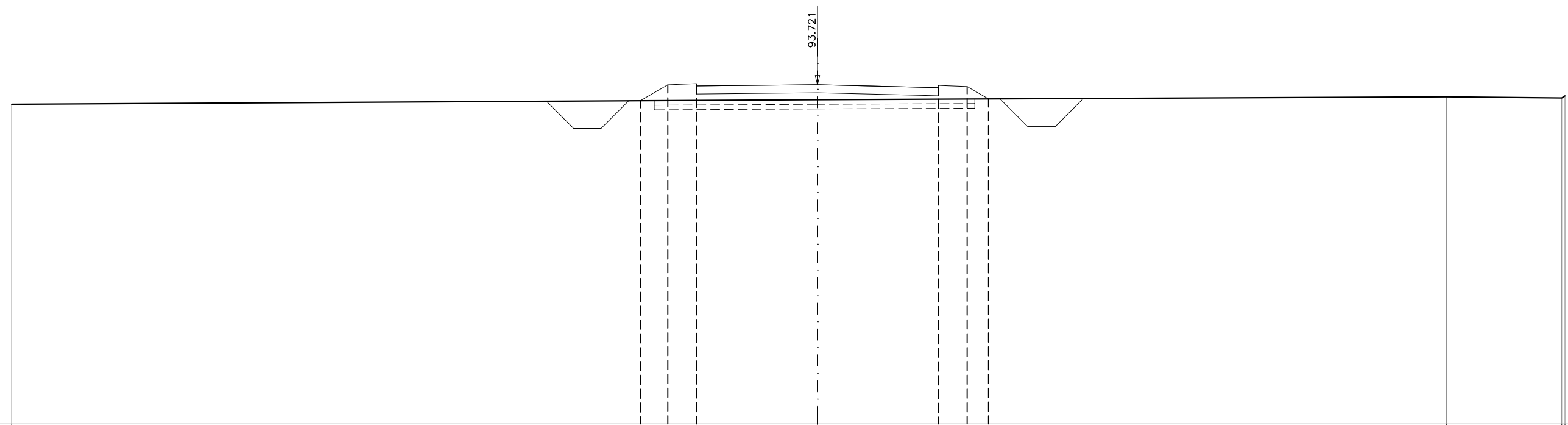
ml 14.000 da sez.n. 40 ← → ml 19.902 a sez.n. 42





SEZIONE N.42  
 PROG. 825.000  
 QP = 93.721

ml 19.902 da sez.n. 41 ← → ml 8.098 a sez.n. 43

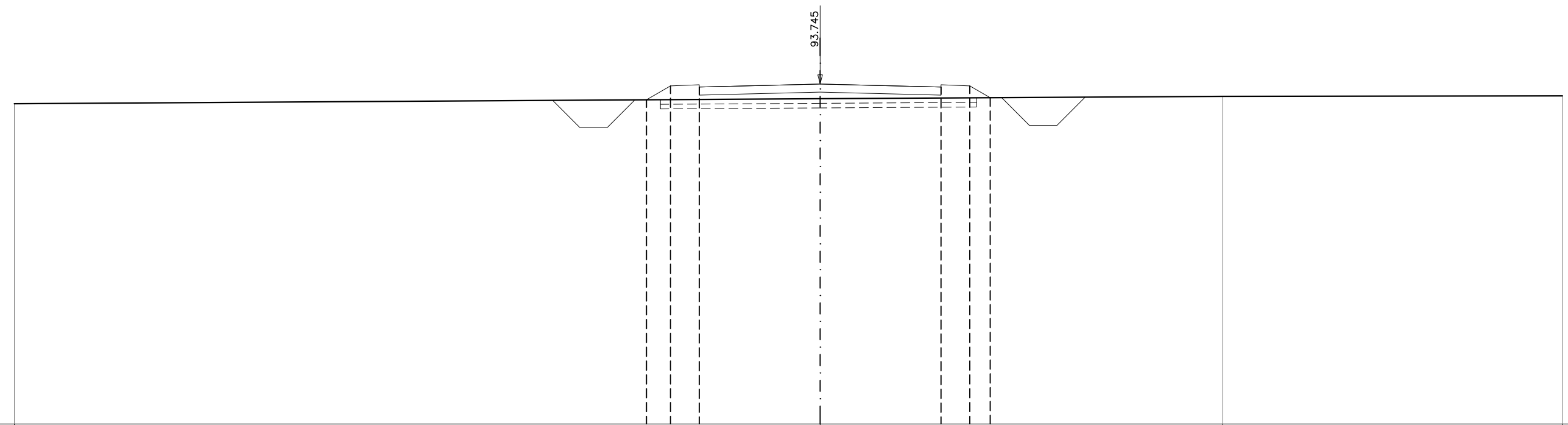


79.00

Terreno	Dist. parz.	35.000					27.314					5.013	
	Quote	-92.871				-93.069						-93.195	-93.146
Progetto	Dist. parziali		1.196	1.250	5.250		5.250	1.250	0.890				
	Quote		-93.025	-93.716	-93.766	-93.316	-93.371	-93.240	-93.690	-93.640	-93.103		

SEZIONE N.43  
 PROG. 833.098  
 QP = 93.745

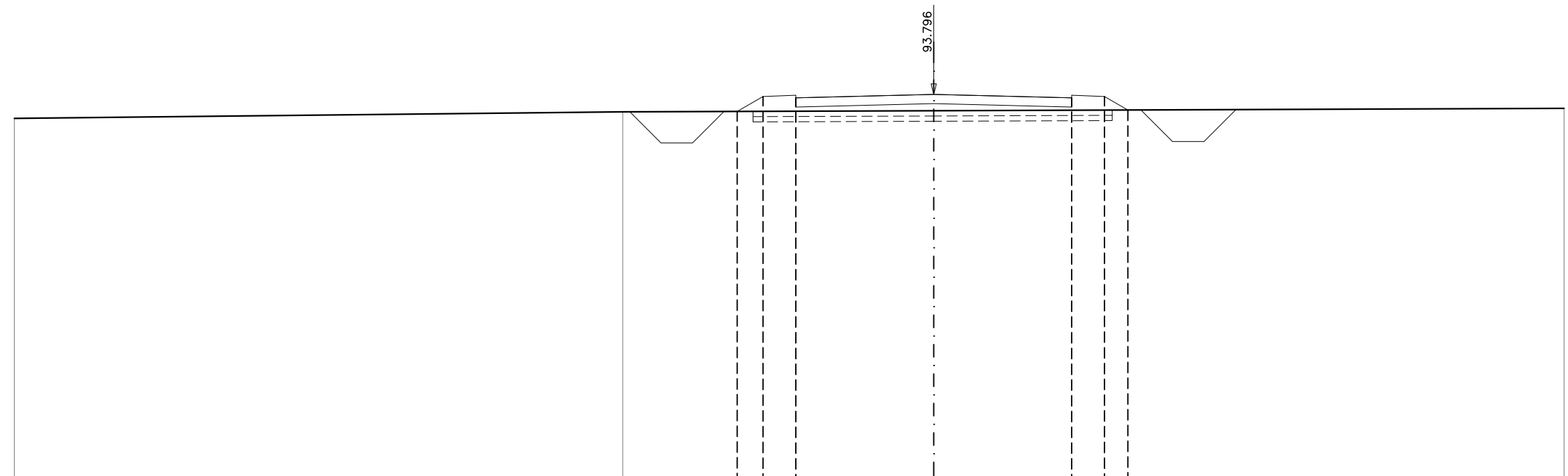
ml 8.098 da sez.n. 42 ← → ml 16.902 a sez.n. 44



Terreno	Dist. parz.	35.000					17.484			14.756		
	Quote	-92.891				-93.109				-93.211		-93.232
Progetto	Dist. parziali		1.043	1.250	5.250	5.250	1.250	0.887				
	Quote		-93.062	-93.664	-93.714	-93.264	-93.395	-93.714	-93.664	-93.152		

SEZIONE N.44  
 PROG. 850.000  
 QP = 93.796

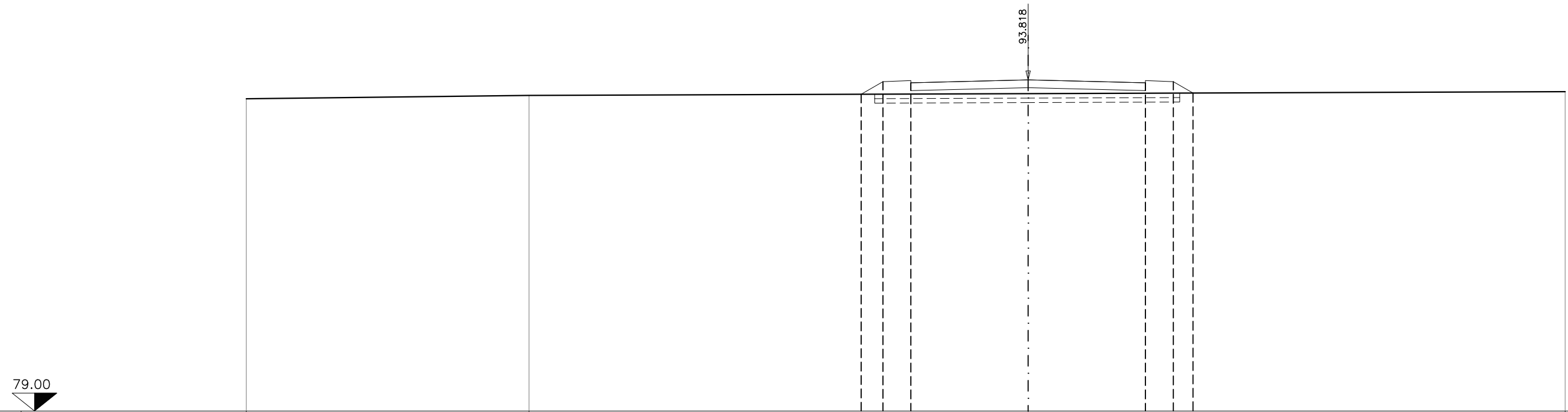
ml 16.902 da sez.n. 43 ← → ml 7.115 a sez.n. 45



Terreno	Dist. parz.	23.161		11.839		23.994			
	Quote	-92.883		-93.132		-93.174		-93.265	
Progetto	Dist. parziali			0.883	1.250	5.250	5.250	1.250	0.889
	Quote			-93.147	-93.715	-93.765	-93.315	-93.446	-93.715

SEZIONE N.45  
 PROG. 857.115  
 QP = 93.818

ml 7.115 da sez.n. 44 ← → ml 13.332 a sez.n. 46



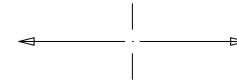
Terreno	Dist. parz.	12.656		22.344				24.040				
	Quote	-92.972	-93.122			-93.201						-93.290
Progetto	Dist. parziali			0.874	1.250	5.250	5.250	1.250	0.881			
	Quote			-93.175	-93.737	-93.787	-93.337	-93.468	-93.337	-93.787	-93.737	-93.228

SEZIONE N.46

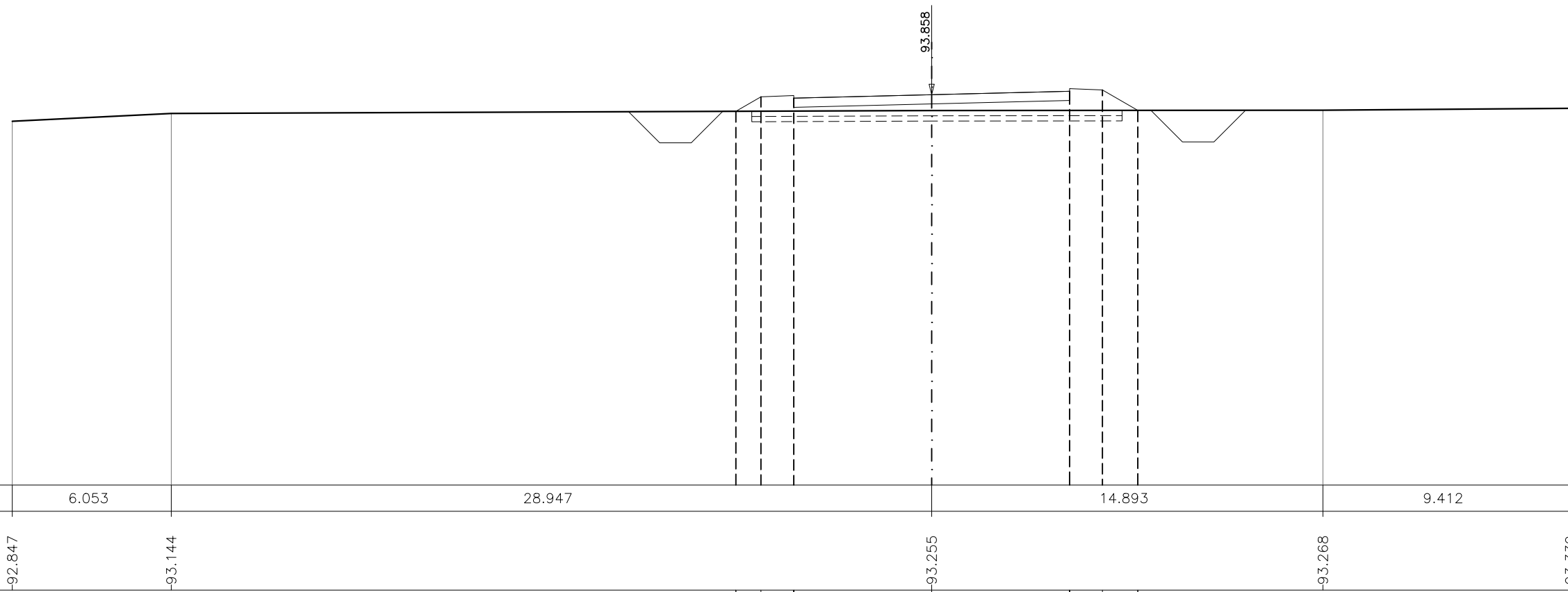
PROG. 870.447

QP = 93.858

ml 13.332 da sez.n. 45



ml 6.665 a sez.n. 47



79.00

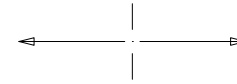
Terreno	Dist. parz.	6.053	28.947	14.893	9.412						
	Quote	-92.847	-93.144	-93.255	-93.268	-93.339					
Progetto	Dist. parziali			1.250	5.250	5.250	1.250	1.346			
	Quote			-93.226	-93.777	-93.827	-93.377	-93.508	-93.639	-94.089	-94.039

SEZIONE N.47

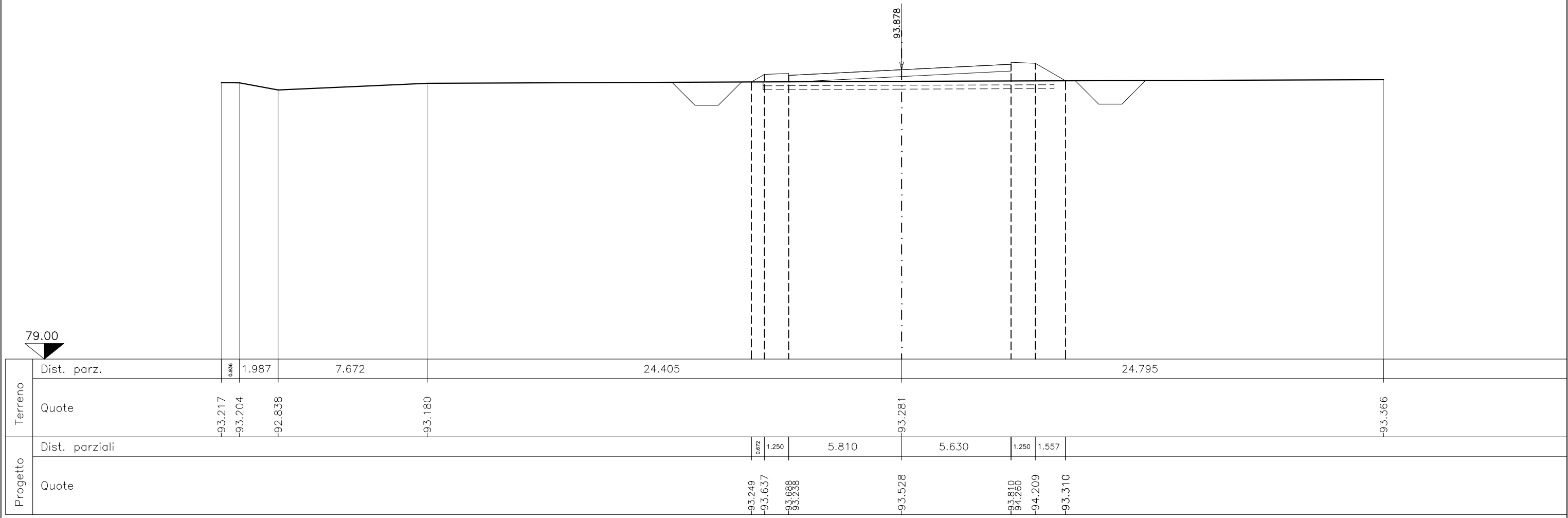
PROG. 877.112

QP = 93.878

ml 6.665 da sez.n. 46



ml 10.979 a sez.n. 48

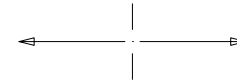


SEZIONE N.48

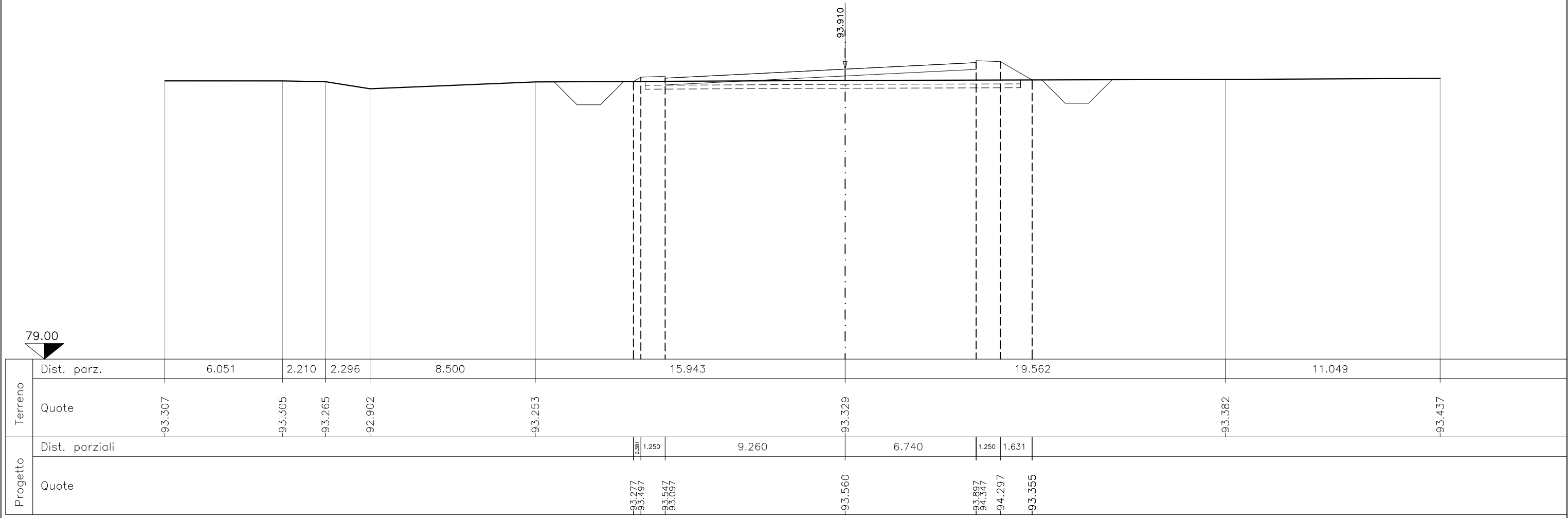
PROG. 888.091

QP = 93.910

ml 10.979 da sez.n. 47

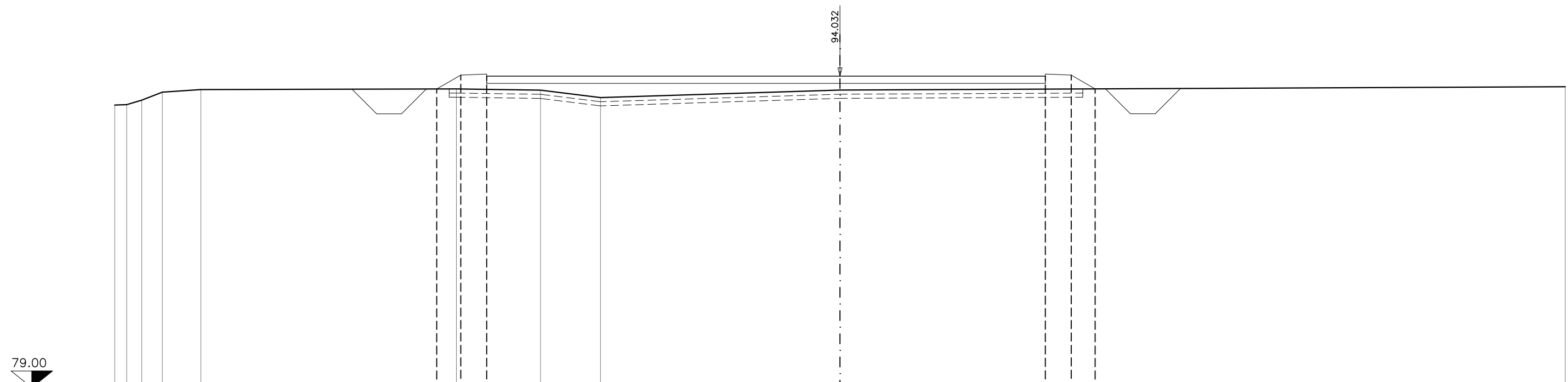


ml 13.100 a sez.n. 49



SEZIONE N.49  
 PROG. 901.191  
 QP = 94.032

ml 13.100 da sez.n. 48 ← → ml 28.699 a sez.n. 50



Terreno	Dist. parz.	0.571	0.726	0.995	1.859	12.331	4.060	2.895	11.557	94.032	35.000	
	Quote	-92.636	-92.655	-92.872	-93.258	-93.383	-93.414	-93.355	-92.996	-93.359		-93.520
Progetto	Dist. parziali		1.161	1.250		17.050			9.910		1.250	1.154
	Quote		-93.412	-94.082	-94.132	-93.682				-93.682		-93.416



