LIVELLETTE

DIFF. DI QUOTA
DISTANZA
PENDENZA

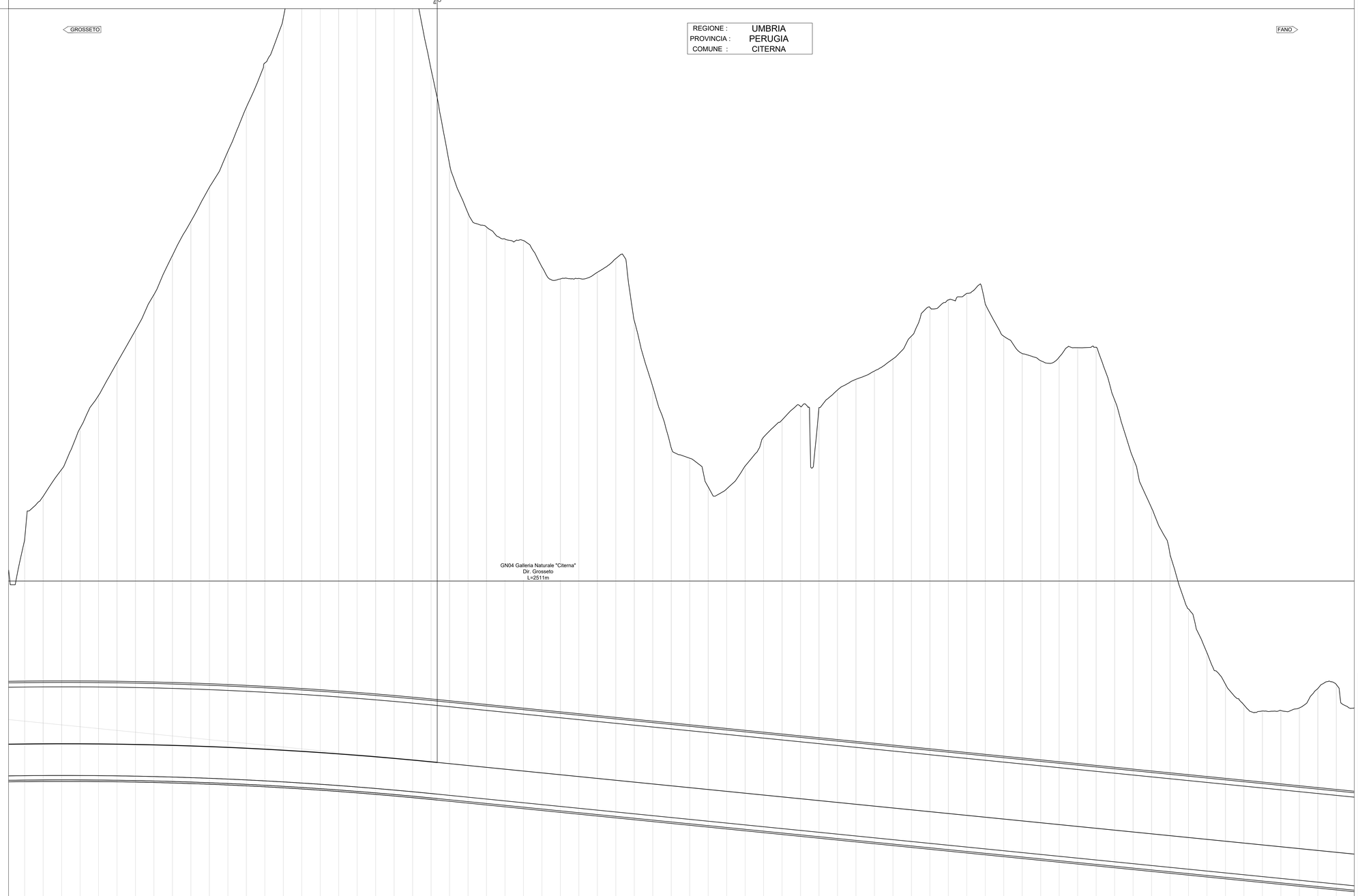

REGIONE :	UMBRIA
PROVINCIA :	PERUGIA
COMUNE :	CITERNA

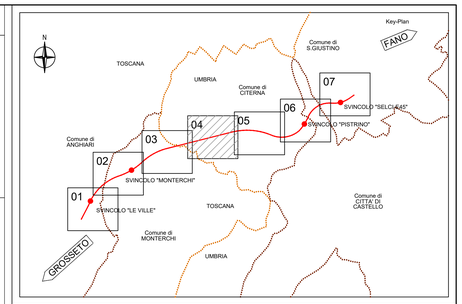

LEGENDA

h =	Δh LIVELLETTA	h =	Δ h LIVELLETTA
L =	DISTANZA ORIZZONTALE VERTICI ALTIMETRICI	L =	DISTANZA ORIZZONTALE VERTICI ALTIMETRICI
i =	PENDENZA (-DISCESA, +ASCESA)	i =	PENDENZA (-DISCESA, +ASCESA)

N. =	NUMERAZIONE PROGRESSIVA VERTICI
Pr =	PROGRESSIVA VERTICE ALTIMETRICO
Qt =	QUOTA VERTICE ALTIMETRICO
R =	RAGGIO RACCORDO ALTIMETRICO
T =	TANGENTE ALTIMETRICA
Fr =	FRECCIA
Sv =	SVILUPPO ARCO DI CERCHIO

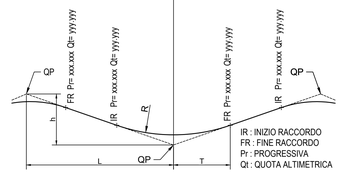

SCALA QUOTE 1:200
SCALA DISTANZE 1:2000

QT.RIF. 310.000

NUMERO SEZIONI

DISTANZE PARZIALI: 25.00 (all sections)

DISTANZE PROGRESSIVE: 5325.00, 5350.00, 5375.00, 5400.00, 5425.00, 5450.00, 5475.00, 5500.00, 5525.00, 5550.00, 5575.00, 5600.00, 5625.00, 5650.00, 5675.00, 5700.00, 5725.00, 5750.00, 5775.00, 5800.00, 5825.00, 5850.00, 5875.00, 5900.00, 5925.00, 5950.00, 5975.00, 6000.00, 6025.00, 6050.00, 6075.00, 6100.00, 6125.00, 6150.00, 6175.00, 6200.00, 6225.00, 6250.00, 6275.00, 6300.00, 6325.00, 6350.00, 6375.00, 6400.00, 6425.00, 6450.00, 6475.00, 6500.00, 6525.00, 6550.00, 6575.00, 6600.00, 6625.00, 6650.00, 6675.00, 6700.00, 6725.00, 6750.00, 6775.00, 6800.00, 6825.00, 6850.00, 6875.00, 6900.00, 6925.00, 6950.00, 6975.00, 7000.00, 7025.00, 7050.00, 7075.00, 7100.00

QUOTE TERRENO: 360.16, 360.96, 361.61, 362.21, 362.64, 363.07, 363.48, 363.29, 363.59, 363.21, 362.69, 362.18, 361.87, 361.75, 361.60, 361.45, 361.29, 361.11, 361.24, 361.96, 362.72, 363.50, 363.27, 363.03, 362.43, 362.01, 361.60, 361.45, 361.32, 361.32, 361.32