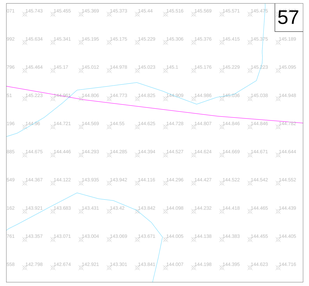



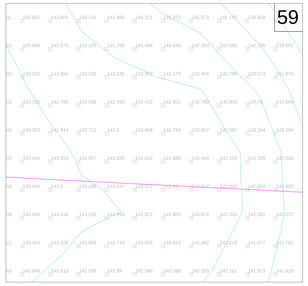

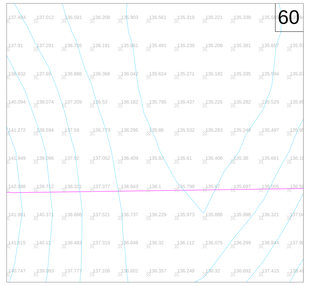

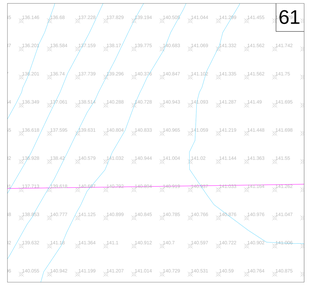

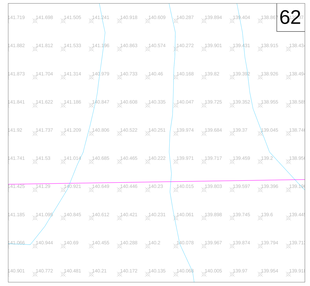

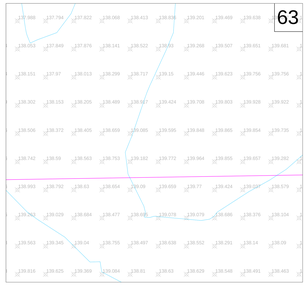

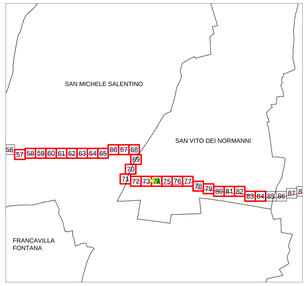

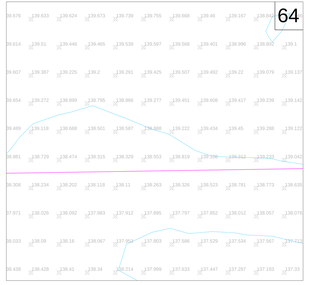

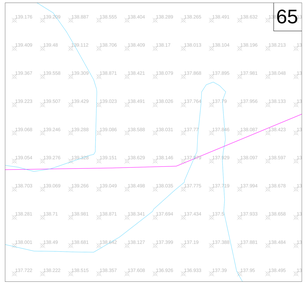

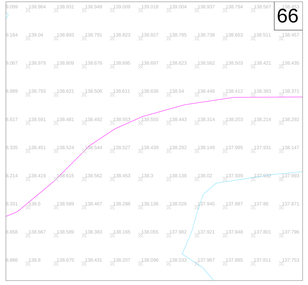

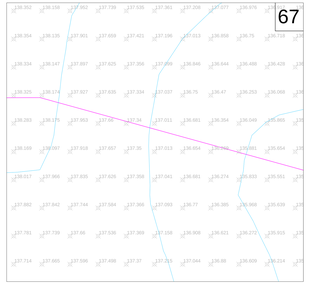







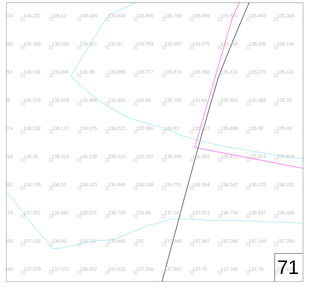

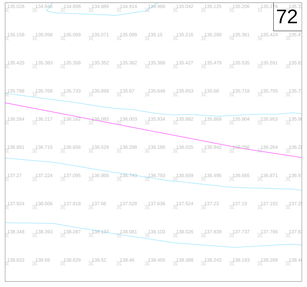

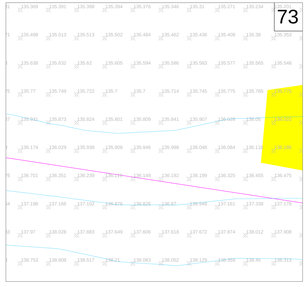

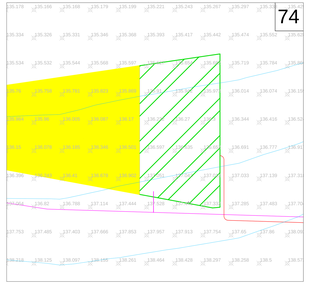

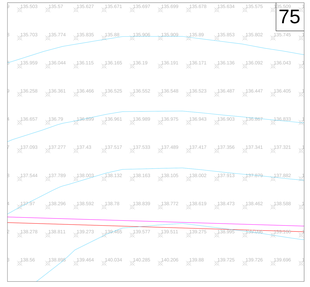

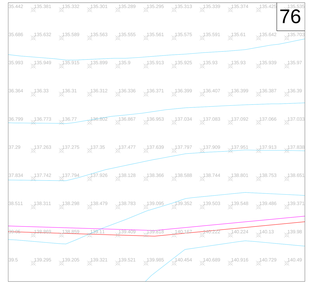

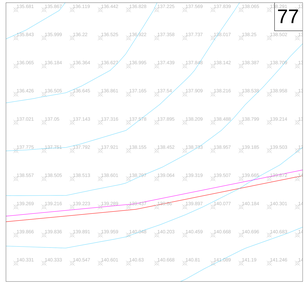

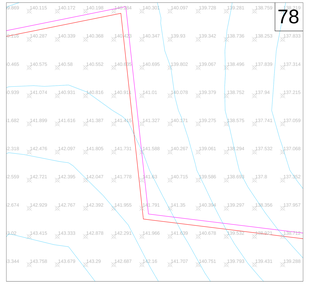

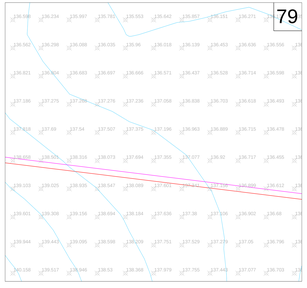

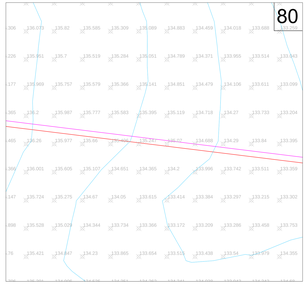

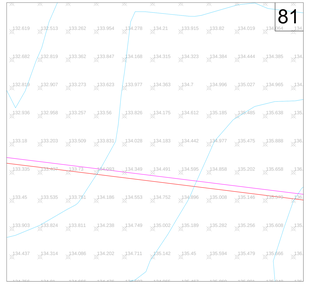



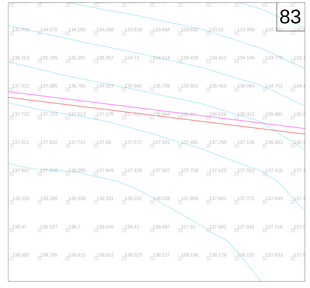



LEGENDA

- Cavidotto MT 30 KV
- Cavidotto AT 36 KV
- Stazione di utenza 36/30 KV
- Storage
- Punto quotati
- Curve di livello 1m

Limiti

- Limiti comunali

NORD

0 50m 100m

Scala 1:1.000

R.A.N.Ph.A.N.Ph.F.	DIGINZ DSI	RILIEVO PLANIOALTIMETRICO CAVIDOTTO		Dominico Pignatelli	Arch. Paola Pedota	Ing. Leonardo Filotico	
R.A.N.Ph.A.N.Ph.F.	MAGGIO 2025	RILIEVO PLANIOALTIMETRICO CAVIDOTTO		Maria Modesto Lorello	Arch. Paola Pedota	Ing. Leonardo Filotico	
R.A.N.Ph.A.N.Ph.F.	DATA EMISSIONE	DESCRIZIONE		DISEGNATO	CONTROLLATO	APPROVATO	

OGGETTO:
Progetto definitivo/esecutivo con storage denominato iCapricciolella potenza complessiva di 84 MW con opere di rete per la connessione ricadenti nei Comuni di Francavilla Fontana, San Vito dei Normanni, San Michele Salentino e Latiano (BR).

TITOLO:
R3UEGM4_RilievoPlanoaltimetrico_01_06
Rilievo planoaltimetrico cavidotto

COMMITTENTE:
BROWN ENERGY S.r.l.
Z.I. Lotto n.31
74020 San Marzano di S.G. (TA)

FEO / **FITTO engineering s.r.l.**
società d'ingegneria
direttore tecnico
Ph.D. Ing. LEONARDO FILOTICO
Sede Legale: Via dei Mille, 2-74024 Manduria(TA)
Sede Operativa: Via Cadorna, 14-72100 Brindisi (C.S.) Ital.
tel. 0039 0831/811 077 (5 linee) cell. 0039 / 328 / 7326147
P.I. IT02133830745
sito: www.feo-fitto-engineering.eu

ORDINE DEGLI INGEGNERI della Provincia di TARANTO
Dott. Ing. FILOTTICO Leonardo N. 1812

VISTO/PARERE	
VISTO/PARERE	
CARTA:	1832/R41 mm
SCALA: 1:1.000	**ELAB.** 25_DSF

FOGLIO FILE
R3UEGM4_RilievoPlanoaltimetrico_01_06

P.I.V.A. 02413850723

Il presente elaborato non può essere riprodotto o trasmesso ad altri Soggetti, né utilizzato per rapporto/pubblicazione esterna, senza autorizzazione.