

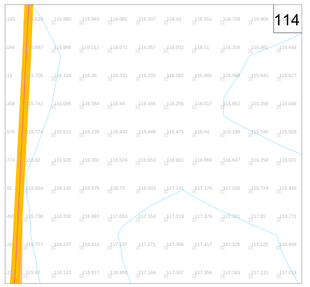

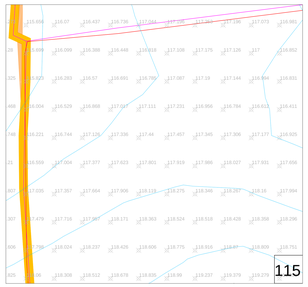

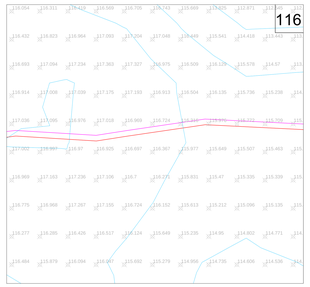

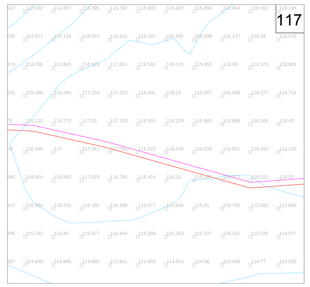

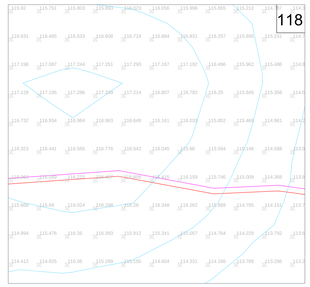

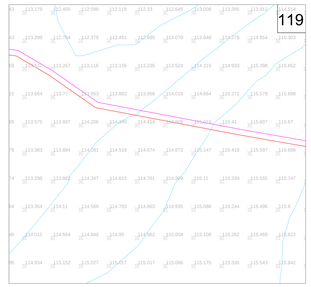

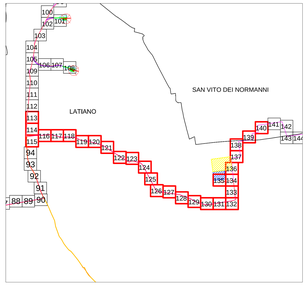

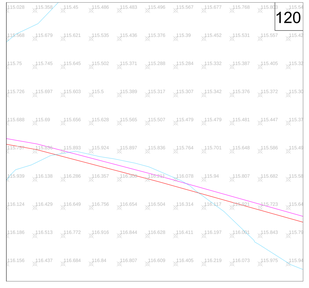

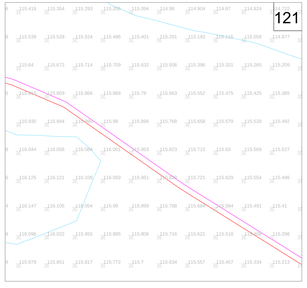

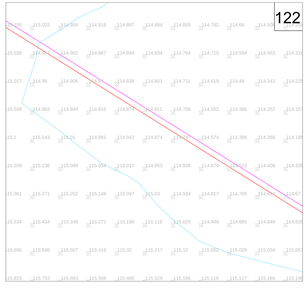



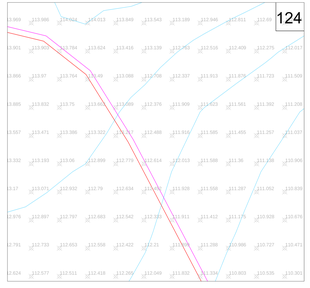



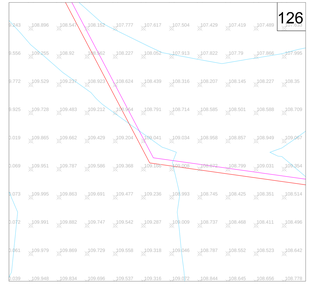

LEGENDA

- Cavidotto MT 30 KV
- Cavidotto AT 36 KV
- Stazione RTN Latiano 380/150 kV
- Stazione RTN Latiano - Area ampliamento 36 kV
- Punto quotati
- Curve di livello 1m

Viabilità

- Viabilit` esistente da adeguare

Raggio di curvatura

- Allargamento stradale in curva

Limiti

- Limiti comunali



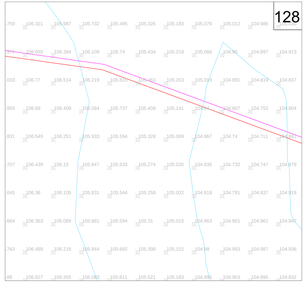

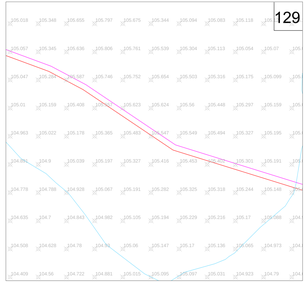

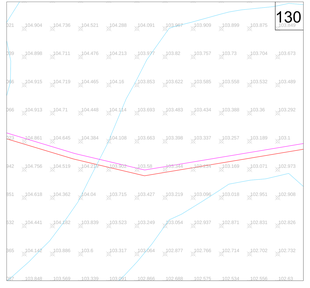

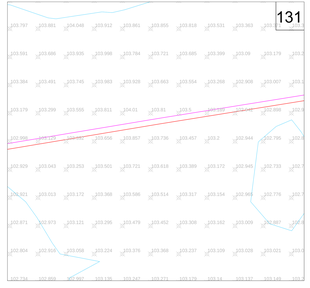

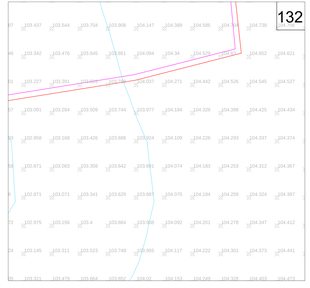

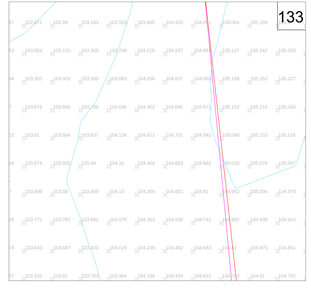

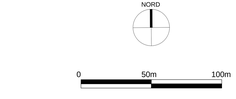

Scala 1:1.000

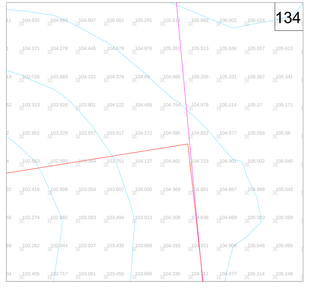

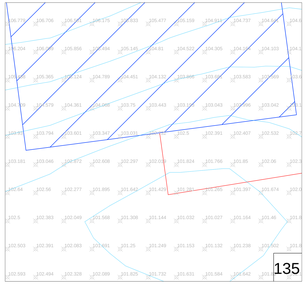



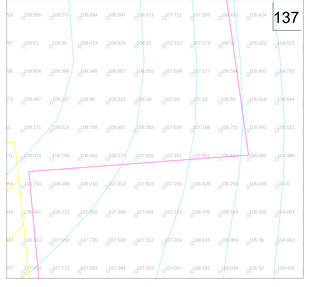



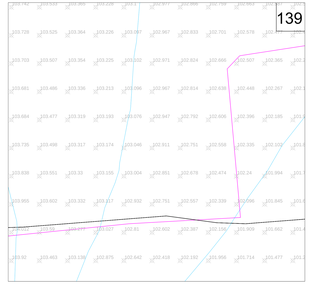

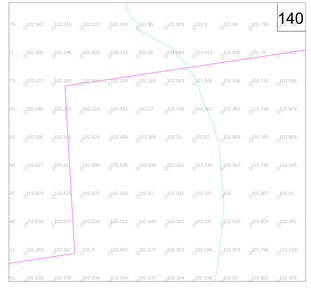

R.T.P.: PIE.AL.RI.-AL.RI.	DIGINE GIS	RILIEVO PLANIMETRICO CARDOTTO	Dominico Pignatelli	Arch. Paola Pedota	Ing. Leonardo Filotico
R.T.P.: PIE.AL.RI.-AL.RI.	RAGGI GIS	RILIEVO PLANIMETRICO CARDOTTO	Maria Matteo Lorella	Arch. Paola Pedota	Ing. Leonardo Filotico
R.T.P.:	DATA EMISSIONE	DISEGNATORE	DISEGNO	VERIFICATO	APPROVATO

OGGETTO:
Progetto definitivo/esecutivo con storage denominato iCapacicciella potenza complessiva di 84 MW con opere di connessione ricadenti nel Comune di Francavilla Fontana, San Vito dei Normanni, San Michele Salentino e Latiano (BR).

TITOLO:
R3UEGM4_RilievoPlanoaltimetrico_01_B8
Rilievo planoaltimetrico cavidotto

COMMITTENTE:
BROWN ENERGY S.r.l.
Z.I. Lotto n.31
74020 San Marzano di S.G. (TA)

FEO / FITTO engineering s.r.l.
società di ingegneria
direttore tecnico
Ph.D. Ing. LEONARDO FILOTICO

Sede Legale: Via dei Mille, 2-74024 Manduria(TA)
Sede Operativa: Via Appia Km 648,200-74020 S.G. (TA)
tel. 099 9792444 cell 3204444 cell. 3281 1109 int. 4
www.feo-fitto.it
mail: info@feo-fitto.it pec: ing.leonardo.filotico@pec.it

ORDINE DEGLI INGEGNERI della Provincia di TARANTO
Dott. Ing. FILOTTICO Leonardo
N. 1812

P.IVA: IT01628050733

VISTO/FUNZIONE	
VISTO/TITOLO/CAR.	
CARTA:	1830/1941 mm
SCALA: 1:1.000	**ELAB.** 2b_0B4

FILE: R3UEGM4_RilievoPlanoaltimetrico_01_B8

Il presente elaborato non può essere riprodotto o trasmesso ad terzi senza il consenso del proprietario. Il presente elaborato non può essere usato per scopi diversi da quelli per i quali è stato redatto.