KEY MAP

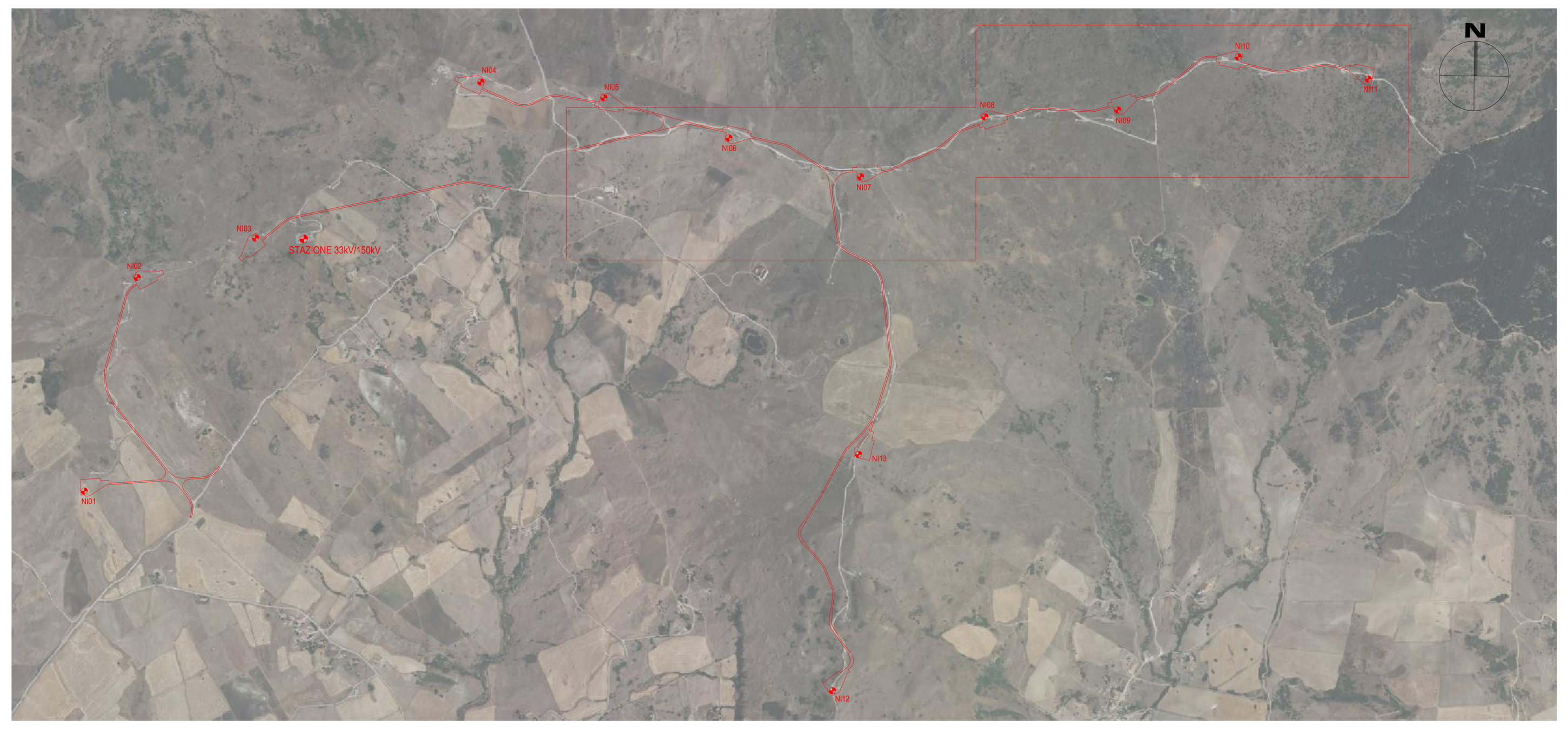

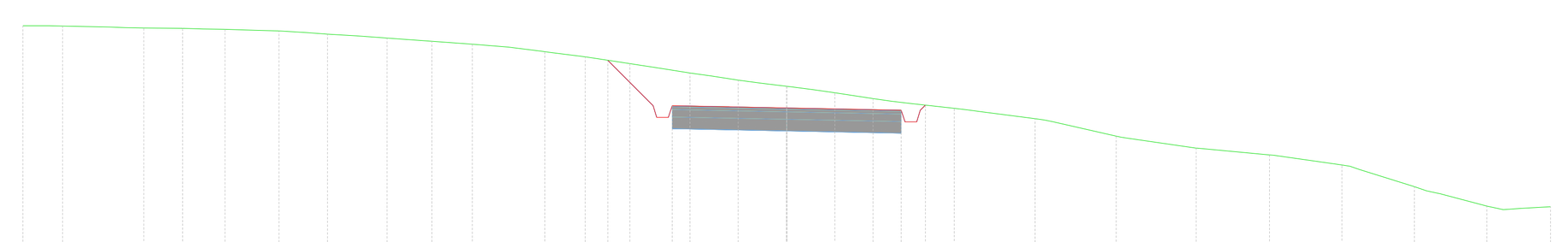

Tracciato - NI06-NI11
Sez. 29
Progr.: 2+800.00
Scala : 1:200
Q.Rif. : 1130.00

PROGRESSIVE TERRENO	-20.00, -18.95, -16.83, -15.82, -14.71, -13.29, -12.02, -10.47, -9.28, -8.23, -6.33, -5.28, -4.10, -2.54, -1.27, 1.26, 2.26, 4.38, 6.50, 8.63, 10.72, 12.64, 14.54, 16.44, 18.33, 20.00
QUOTE TERRENO	1142.45, 1142.43, 1142.39, 1142.37, 1142.35, 1142.31, 1142.23, 1142.12, 1142.04, 1141.96, 1141.76, 1141.63, 1141.45, 1141.21, 1141.02, 1140.86, 1140.69, 1140.54, 1140.28, 1140.01, 1139.56, 1139.24, 1139.07, 1138.80, 1138.24, 1137.73, 1137.71
DISTANZE PARZIALI TERRENO	1.24, 1.02, 1.00, 1.23, 1.45, 1.68, 1.87, 1.89, 1.67, 1.45, 1.22
PROGRESSIVE PROGETTO	-4.68, -3.50, -3.00, 3.00, 3.50, 3.63
QUOTE PROGETTO	1141.54, 1140.35, 1140.35, 1140.29, 1140.23, 1140.23, 1140.37
DISTANZE PARZIALI PROGETTO	1.18, 3.00, 3.00

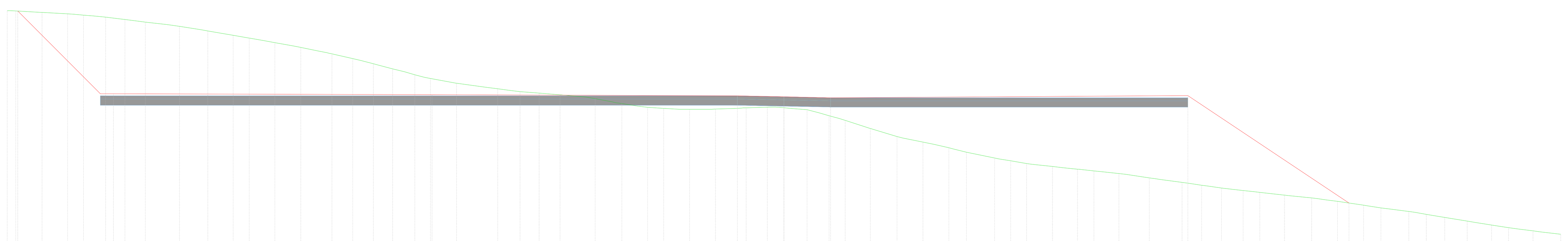

Tracciato - NI06-NI11
Sez. 30
Progr.: 2+900.00
Scala : 1:200
Q.Rif. : 1130.00

PROGRESSIVE TERRENO	-50.00, -49.45, -47.75, -46.11, -45.09, -43.66, -42.42, -41.11, -38.91, -37.09, -35.46, -34.42, -32.77, -31.10, -29.09, -27.76, -26.43, -25.19, -23.76, -22.76, -21.07, -18.43, -16.99, -15.76, -14.41, -12.16, -10.43, -8.78, -7.74, -6.07, -4.40, -2.43, -1.07, 1.49, 2.90, 3.94, 5.56, 7.28, 8.94, 10.61, 11.75, 13.56, 14.60, 15.62, 17.29, 18.89, 19.96, 21.56, 23.51, 25.63, 26.89, 28.17, 29.56, 30.63, 32.22, 33.97, 35.64, 37.31, 38.43, 40.22, 41.35, 42.53, 43.98, 45.55, 46.64, 48.22, 50.00
QUOTE TERRENO	1145.28, 1145.27, 1145.17, 1145.08, 1145.00, 1144.87, 1144.71, 1144.54, 1144.27, 1143.98, 1143.70, 1143.52, 1143.23, 1142.92, 1142.50, 1142.20, 1141.87, 1141.54, 1141.16, 1140.92, 1140.62, 1140.26, 1140.08, 1139.98, 1139.87, 1139.63, 1139.31, 1139.06, 1139.00, 1138.94, 1138.96, 1139.03, 1139.08, 1139.04, 1138.91, 1138.53, 1138.23, 1137.71, 1137.19, 1136.83, 1136.46, 1136.18, 1135.81, 1135.63, 1135.46, 1135.26, 1135.09, 1134.98, 1134.81, 1134.53, 1134.24, 1134.06, 1133.87, 1133.72, 1133.60, 1133.42, 1133.24, 1133.02, 1132.77, 1132.60, 1132.37, 1132.18, 1131.99, 1131.76, 1131.50, 1131.33, 1131.12, 1130.91
DISTANZE PARZIALI TERRENO	1.62, 1.64, 1.35, 1.14, 0.99, 1.02, 1.02, 1.01, 1.10, 1.33, 1.66, 1.66, 1.32, 1.08, 1.02, 1.01, 1.02, 1.16, 1.37, 1.62, 1.60, 1.28, 1.02, 1.06, 1.00, 1.22, 1.40, 1.59, 1.54, 1.24, 1.09, 0.99, 1.02
PROGRESSIVE PROGETTO	-49.32, -43.73, -43.15, -22.65, -3.00, 3.00, 26.00, 36.37
QUOTE PROGETTO	1145.26, 1139.94, 1139.94, 1139.88, 1139.80, 1139.74, 1139.68, 1139.82, 1132.91
DISTANZE PARZIALI PROGETTO	5.32, 20.50, 19.65, 3.00, 3.00, 23.00, 10.37

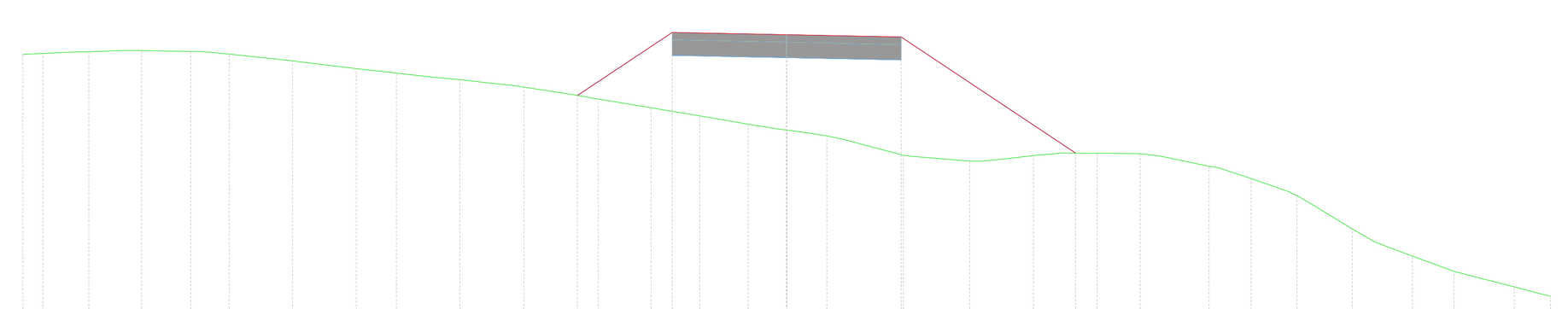

Tracciato - NI06-NI11
Sez. 31
Progr.: 3+000.00
Scala : 1:200
Q.Rif. : 1120.00

PROGRESSIVE TERRENO	-20.00, -19.48, -18.27, -16.89, -15.60, -14.60, -12.94, -11.27, -10.22, -8.55, -6.88, -4.94, -3.55, -2.27, -1.00, 0.00, 1.05, 3.06, 4.79, 6.46, 8.13, 9.26, 11.06, 12.16, 13.36, 14.80, 16.39, 17.47, 19.05, 20.00
QUOTE TERRENO	1133.48, 1133.51, 1133.55, 1133.58, 1133.56, 1133.49, 1133.31, 1133.11, 1132.99, 1132.82, 1132.63, 1132.31, 1132.09, 1131.87, 1131.66, 1131.50, 1131.35, 1130.84, 1130.69, 1130.83, 1130.89, 1130.88, 1130.55, 1130.23, 1129.79, 1128.91, 1128.20, 1127.80, 1127.39, 1127.15
DISTANZE PARZIALI TERRENO	1.29, 1.04, 1.05, 1.00, 1.01, 1.21, 1.39, 1.60, 1.56, 1.26, 0.98, 1.08, 0.97, 0.99
PROGRESSIVE PROGETTO	-5.48, -3.00, 3.00, 7.56
QUOTE PROGETTO	1132.41, 1134.06, 1134.00, 1133.94, 1130.90
DISTANZE PARZIALI PROGETTO	2.48, 3.00, 3.00, 4.56

REV.	DATE	DESCRIPTION	PREPARED	CHECKED	APPROVED
02	2024.07.04	Integrazioni MASE	L.Capezzuto	G.Alfano	P.Polinelli
01	2020.09.04	integrati commenti	M.Terzi	N.Novati	L.Lavazza
00	2020.07.03	Prima Emissione	M.Terzi	N.Novati	L.Lavazza

CONTRACTOR'S LOGO: Stantec

PROJECT: **INTEGRALE RICOSTRUZIONE DELL'IMPIANTO EOLICO DI NICOSIA**

FILE NAME: GRE.EEC.D.73.IT.W.12420.15.001.02 - Layout Strade

enel Green Power
Engineering & Construction
EGP VALIDATION

CLASSIFICATION:	FORMAT:	SCALE:	PLOT SCALE:	SHEET:
PUBLIC	A0	1:200	1:1	28 di / of 39

UTILIZATION SCOPE: **BASIC DESIGN**

TITLE: **LAYOUT STRADE**
NI06 - NI11 - PISTA DI ACCESSO E PIAZZOLA
Sezioni

VALIDATED BY: L. Iaciofano
VERIFIED BY: M. Sabatino
COLLABORATORS:

EGP CODE

GROUP	FUNCTION	TYPE	ISSUER	COUNTRY	TEC.	PLANT	SYSTEM	PROGRESSIVE	REVISION
GRE	EEC	D	73	IT	W	12420	15	001	02

This document is property of Enel Green Power SpA. It is strictly forbidden to reproduce this document, in whole or in part, and to provide to others any related information without the previous written consent by Enel Green Power SpA.