Tracciato - NI13
Sez. 13
Progr.: 1+200.00
Scala : 1:200
Q.Rif. : 1040.00

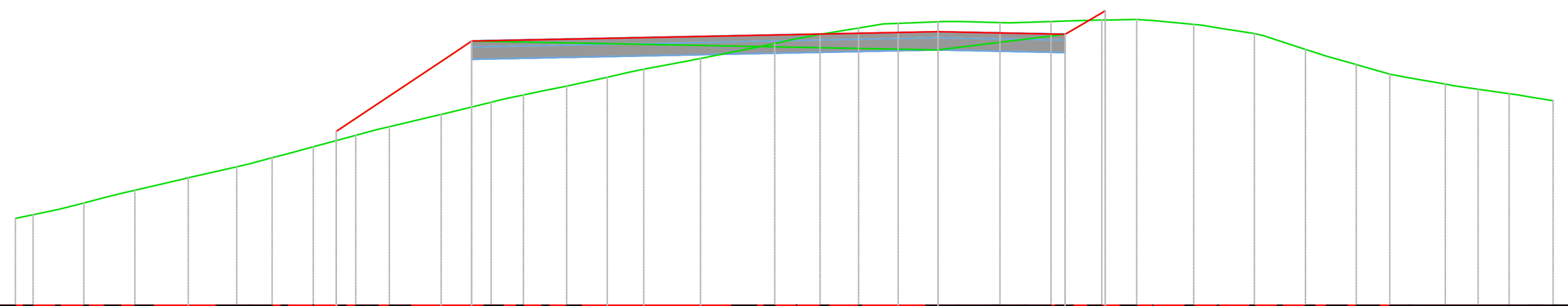

| | |
|---|---|
| PROGRESSIVE TERRENO | -30.00 -29.42 -28.54 -27.77 -27.10 -26.11 -24.38 -22.37 -21.65 -21.15 -20.31 -19.49 -18.93 -17.84 -16.15 -14.13 -13.48 -12.88 -12.07 -10.76 -9.57 -7.73 -5.90 -5.31 -4.60 -3.84 -2.58 -1.29 0.70 2.02 2.87 3.67 4.40 5.33 6.45 6.98 8.31 9.13 10.29 11.04 11.94 12.63 13.60 14.69 15.25 16.49 17.56 18.56 19.21 20.00 |
| QUOTE TERRENO | 1042.83 1042.95 1043.13 1043.33 1043.50 1043.75 1044.15 1044.61 1044.80 1044.93 1045.16 1045.38 1045.53 1045.81 1046.21 1046.70 1046.84 1046.97 1047.13 1047.42 1047.68 1048.03 1048.39 1048.51 1048.67 1048.82 1049.02 1049.17 1049.22 1049.23 1049.20 1049.21 1049.23 1049.26 1049.28 1049.30 1049.27 1049.13 1049.02 1048.84 1048.62 1048.32 1048.10 1047.83 1047.52 1047.41 1047.20 1047.03 1046.89 1046.79 1046.66 |
| DISTANZE PARZIALI TERRENO | 0.88 0.78 0.67 0.62 1.53 1.57 0.72 0.50 0.84 0.82 0.57 0.68 1.64 1.62 0.65 0.60 0.80 0.85 0.74 1.54 1.47 0.59 0.70 0.76 0.89 0.80 1.29 1.31 0.53 0.80 0.73 0.93 0.86 0.53 1.33 0.49 1.16 0.80 0.69 0.97 0.93 0.56 1.23 0.65 1.00 0.79 |
| PROGRESSIVE PROGETTO | -19.56 -15.62 -15.17 0.00 4.13 4.57 5.43 |
| QUOTE PROGETTO | 1045.66 1048.29 1048.59 1048.90 1048.81 1049.07 1049.57 |
| DISTANZE PARZIALI PROGETTO | 3.95 0.45 15.17 4.13 0.44 0.86 |

Tracciato - NI13
Sez. 15
Progr.: 1+304.79
Scala : 1:200
Q.Rif. : 1040.00

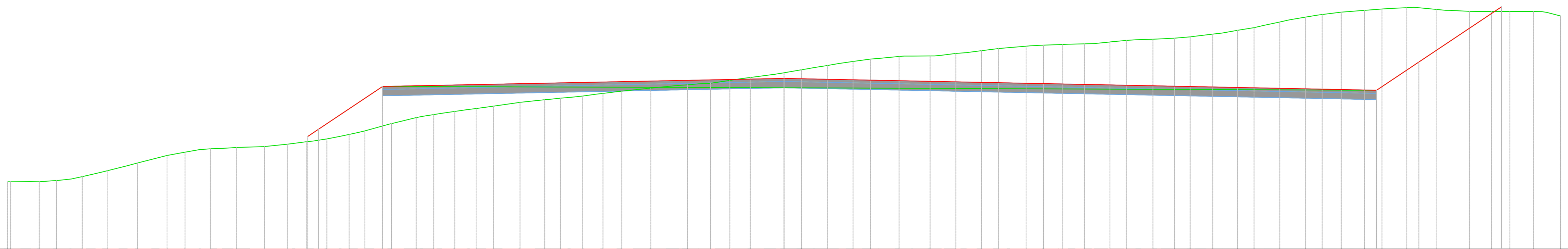

| | |
|---|---|
| PROGRESSIVE TERRENO | -50.00 -49.80 -48.51 -47.97 -46.85 -45.91 -45.20 -44.35 -43.54 -42.29 -41.63 -40.23 -39.73 -38.58 -37.67 -36.92 -36.18 -35.27 -33.46 -31.50 -30.31 -29.44 -28.65 -28.01 -27.00 -25.28 -23.26 -22.56 -22.03 -21.20 -20.38 -19.83 -18.72 -17.01 -15.03 -14.39 -13.76 -12.97 -11.66 -10.45 -8.58 -6.79 -6.21 -5.49 -4.73 -3.49 -2.18 -0.52 1.13 1.96 2.79 3.50 4.44 5.56 6.10 7.41 8.28 9.40 10.13 11.06 11.74 12.71 13.80 14.37 15.58 16.71 17.68 18.31 19.33 19.97 20.99 22.03 22.64 23.75 24.30 25.13 25.95 26.48 27.61 28.21 29.20 30.27 30.91 31.93 32.57 33.56 34.22 35.88 36.44 37.38 38.50 39.19 40.10 40.84 41.99 42.50 44.15 44.68 45.55 46.74 47.46 48.27 48.80 50.00 |
| QUOTE TERRENO | 1044.34 1044.33 1044.35 1044.34 1044.42 1044.51 1044.67 1044.86 1045.05 1045.37 1045.55 1045.90 1046.03 1046.24 1046.40 1046.46 1046.49 1046.55 1046.61 1046.82 1046.96 1047.09 1047.25 1047.39 1047.62 1048.08 1048.55 1048.66 1048.75 1048.87 1048.98 1049.05 1049.20 1049.45 1049.66 1049.72 1049.77 1049.86 1050.02 1050.17 1050.37 1050.54 1050.58 1050.64 1050.68 1050.87 1051.05 1051.27 1051.36 1051.55 1051.69 1051.82 1051.95 1052.08 1052.24 1052.28 1052.41 1052.43 1052.44 1052.48 1052.60 1052.65 1052.78 1052.91 1052.96 1053.07 1053.13 1053.17 1053.19 1053.22 1053.24 1053.34 1053.44 1053.48 1053.52 1053.54 1053.58 1053.65 1053.71 1053.84 1053.91 1054.09 1054.26 1054.41 1054.63 1054.77 1054.93 1055.05 1055.26 1055.30 1055.38 1055.46 1055.50 1055.54 1055.54 1055.43 1055.39 1055.31 1055.30 1055.30 1055.30 1055.30 1055.30 1055.29 1055.01 |
| DISTANZE PARZIALI TERRENO | 1.29 0.54 0.89 0.94 0.71 0.84 0.50 1.25 1.40 0.50 0.83 0.91 0.75 0.74 0.57 1.41 1.50 0.76 0.87 0.79 0.64 0.63 1.56 1.60 0.70 0.53 0.83 0.82 0.54 0.69 1.61 1.59 0.64 0.63 0.79 0.86 0.75 1.51 1.44 0.58 0.73 0.76 0.80 0.82 1.41 1.13 0.52 0.83 0.72 0.94 0.88 0.33 1.31 0.33 1.13 0.93 0.68 0.98 0.94 0.57 1.21 0.68 0.97 1.03 0.64 1.01 1.00 0.61 1.11 0.84 0.82 1.13 0.60 0.99 1.01 0.65 1.01 0.99 0.66 1.23 0.57 0.93 0.97 0.68 0.91 1.15 0.51 1.33 0.33 0.87 0.93 0.72 0.81 0.52 0.88 |
| PROGRESSIVE PROGETTO | -30.66 -29.98 -25.85 0.00 38.15 40.88 46.21 |
| QUOTE PROGETTO | 1047.26 1047.72 1050.47 1050.99 1050.23 1052.05 1055.60 |
| DISTANZE PARZIALI PROGETTO | 0.69 4.13 25.85 38.15 2.73 5.33 |

Tracciato - NI13
Sez. 14
Progr.: 1+300.00
Scala : 1:200
Q.Rif. : 1040.00

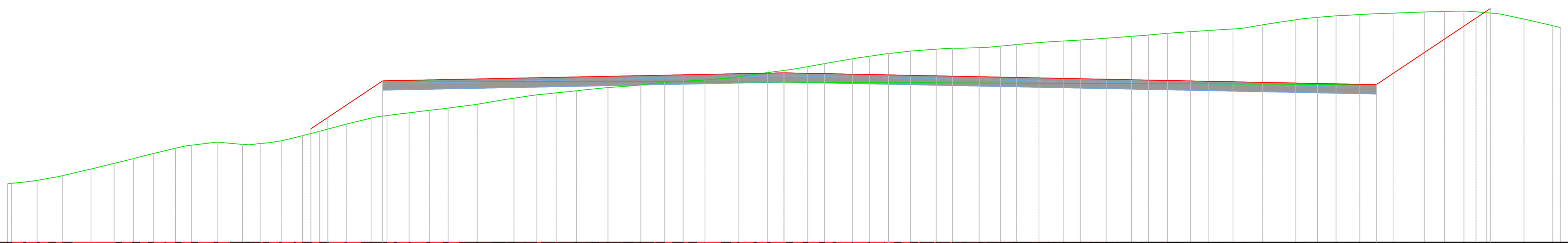

| | |
|---|---|
| PROGRESSIVE TERRENO | -50.00 -49.76 -48.86 -48.11 -47.36 -46.45 -44.64 -42.68 -41.49 -40.62 -39.83 -39.19 -38.18 -36.46 -34.44 -33.74 -33.22 -32.38 -31.56 -31.02 -29.91 -28.19 -26.21 -25.57 -24.94 -24.15 -22.84 -21.63 -19.76 -17.97 -17.39 -16.67 -15.91 -14.67 -13.36 -11.95 -11.34 -9.74 -9.22 -8.40 -7.68 -6.50 -5.62 -5.09 -3.43 -2.91 -1.78 -1.05 0.56 1.53 2.61 3.19 4.40 5.52 6.49 7.12 8.15 8.79 9.80 10.85 11.46 12.57 13.11 13.95 14.77 15.30 16.42 17.03 18.02 19.09 19.73 20.75 21.39 22.38 23.04 24.70 25.26 26.19 27.32 28.00 28.92 29.66 30.80 31.31 32.97 33.50 34.37 35.56 36.28 37.09 37.61 39.23 39.82 41.24 42.54 43.79 44.55 45.26 45.85 47.66 49.51 50.00 |
| QUOTE TERRENO | 1043.76 1043.78 1043.87 1043.97 1044.12 1044.28 1044.71 1045.18 1045.49 1045.71 1045.89 1046.04 1046.24 1046.43 1046.26 1046.35 1046.39 1046.52 1046.71 1046.86 1047.13 1047.60 1048.06 1048.15 1048.23 1048.33 1048.48 1048.63 1048.87 1049.17 1049.26 1049.37 1049.48 1049.61 1049.74 1049.89 1049.94 1050.07 1050.12 1050.22 1050.28 1050.35 1050.40 1050.43 1050.57 1050.65 1050.81 1050.91 1051.05 1051.12 1051.29 1051.49 1051.59 1051.79 1051.96 1052.10 1052.17 1052.29 1052.34 1052.41 1052.48 1052.48 1052.51 1052.53 1052.61 1052.69 1052.74 1052.84 1052.89 1052.94 1053.00 1053.04 1053.12 1053.16 1053.24 1053.29 1053.44 1053.48 1053.54 1053.62 1053.67 1053.71 1053.78 1053.97 1054.06 1054.31 1054.38 1054.46 1054.56 1054.60 1054.64 1054.67 1054.73 1054.75 1054.80 1054.84 1054.87 1054.83 1054.76 1054.71 1054.35 1053.92 1053.81 |
| DISTANZE PARZIALI TERRENO | 0.91 0.75 0.75 0.57 1.41 1.49 0.77 0.87 0.79 0.65 0.63 1.56 1.59 0.70 0.52 0.83 0.82 0.55 0.69 1.62 1.59 0.64 0.62 0.79 0.86 0.75 1.52 1.44 0.58 0.72 0.76 0.90 0.81 1.42 1.28 0.32 0.82 0.72 0.94 0.88 0.53 1.31 0.53 1.13 0.92 0.56 0.97 0.94 0.57 1.21 0.68 0.97 1.02 0.64 1.01 1.00 0.61 1.11 0.84 0.82 1.12 0.60 1.00 1.01 0.65 1.01 0.99 0.66 1.23 0.57 0.93 0.97 0.68 0.91 1.15 0.51 1.33 0.53 0.87 0.93 0.72 0.81 0.52 1.30 1.43 0.81 0.89 0.76 0.71 0.59 1.46 1.53 |
| PROGRESSIVE PROGETTO | -30.48 -29.38 -25.85 0.00 38.15 44.57 45.49 |
| QUOTE PROGETTO | 1047.29 1048.03 1050.38 1050.90 1050.14 1054.42 1055.03 |
| DISTANZE PARZIALI PROGETTO | 1.10 3.52 25.85 38.15 6.43 0.91 |

KEY MAP

N

| REV. | DATE | DESCRIPTION | PREPARED | CHECKED | APPROVED |
|---|---|---|---|---|---|
| 02 | 2024.07.04 | Integrazioni MASE | L.Capezzuto | G.Alfano | P.Polinelli |
| 01 | 2020.09.04 | Integrati commenti | M.Terzi | N.Novati | L.Lavazza |
| 00 | 2020.07.03 | Prima emissione | M.Terzi | N.Novati | L.Lavazza |

CONTRACTOR'S LOGO: Stantec

PROJECT: **INTEGRALE RICOSTRUZIONE DELL'IMPIANTO EOLICO DI NICOSIA**

FILE NAME: GRE.EEC.D.73.IT.W.12420.15.001.02 - Layout Strade

| CLASSIFICATION: | FORMAT: | SCALE: | PLOT SCALE: | SHEET: |
|---|---|---|---|---|
| PUBLIC | A0 | 1:200 | 1:1 | 34 di / of 39 |

enel Green Power
Engineering & Construction
EGP VALIDATION

VALIDATED BY: L. Iaciofano
VERIFIED BY: M. Sabatino
COLLABORATORS:

UTILIZATION SCOPE: **BASIC DESIGN**

TITLE: **LAYOUT STRADE**
**NI13 - PISTA DI ACCESSO E PIAZZOLA**
**Sezioni**

EGP CODE

| GROUP | FUNCTION | TYPE | ISSUER | COUNTRY | TEC. | PLANT | SYSTEM | PROGRESSIVE | REVISION |
|---|---|---|---|---|---|---|---|---|---|
| GRE | EEC | D | 7 3 | I T | W | 1 2 4 2 0 | 1 5 | 0 0 1 | 0 2 |

This document is property of Enel Green Power SpA. It is strictly forbidden to reproduce this document, in whole or in part, and to provide to others any related information without the previous written consent by Enel Green Power SpA.