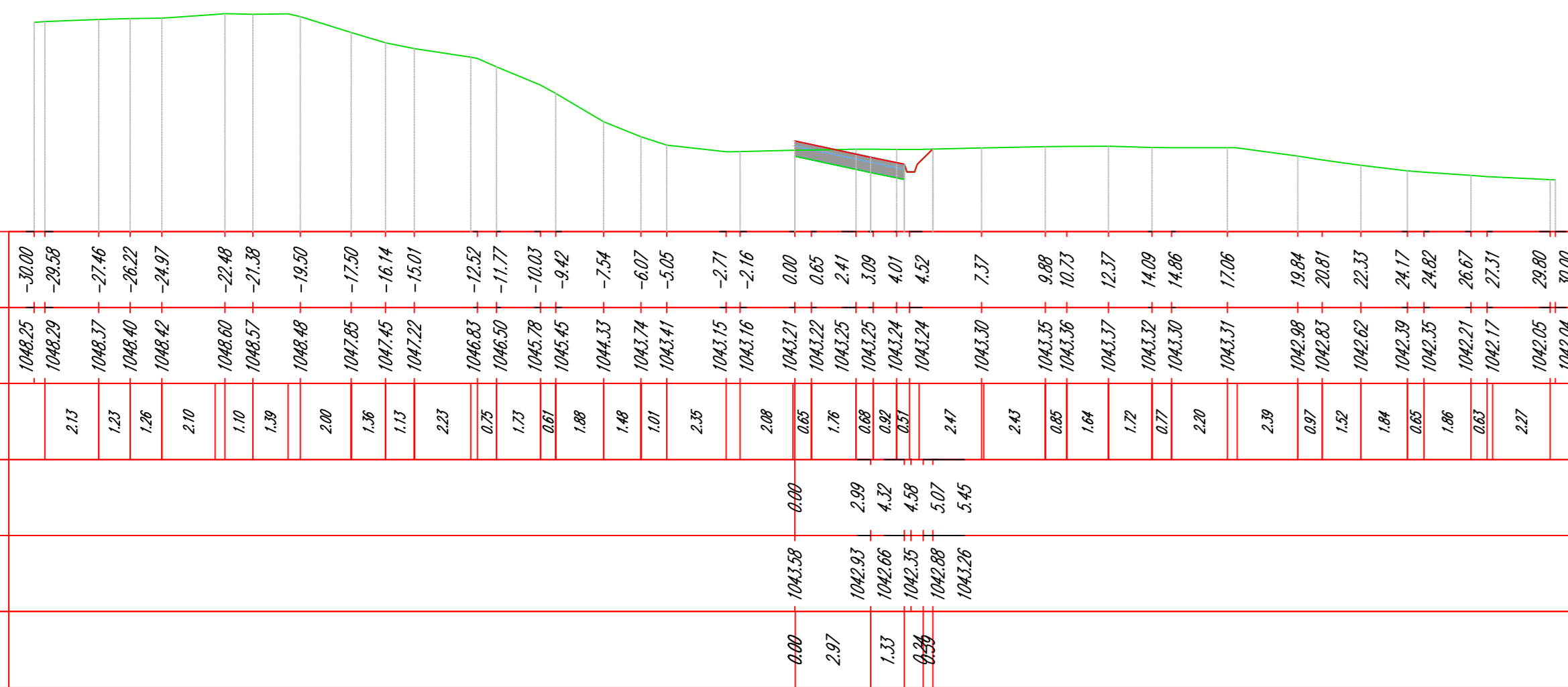
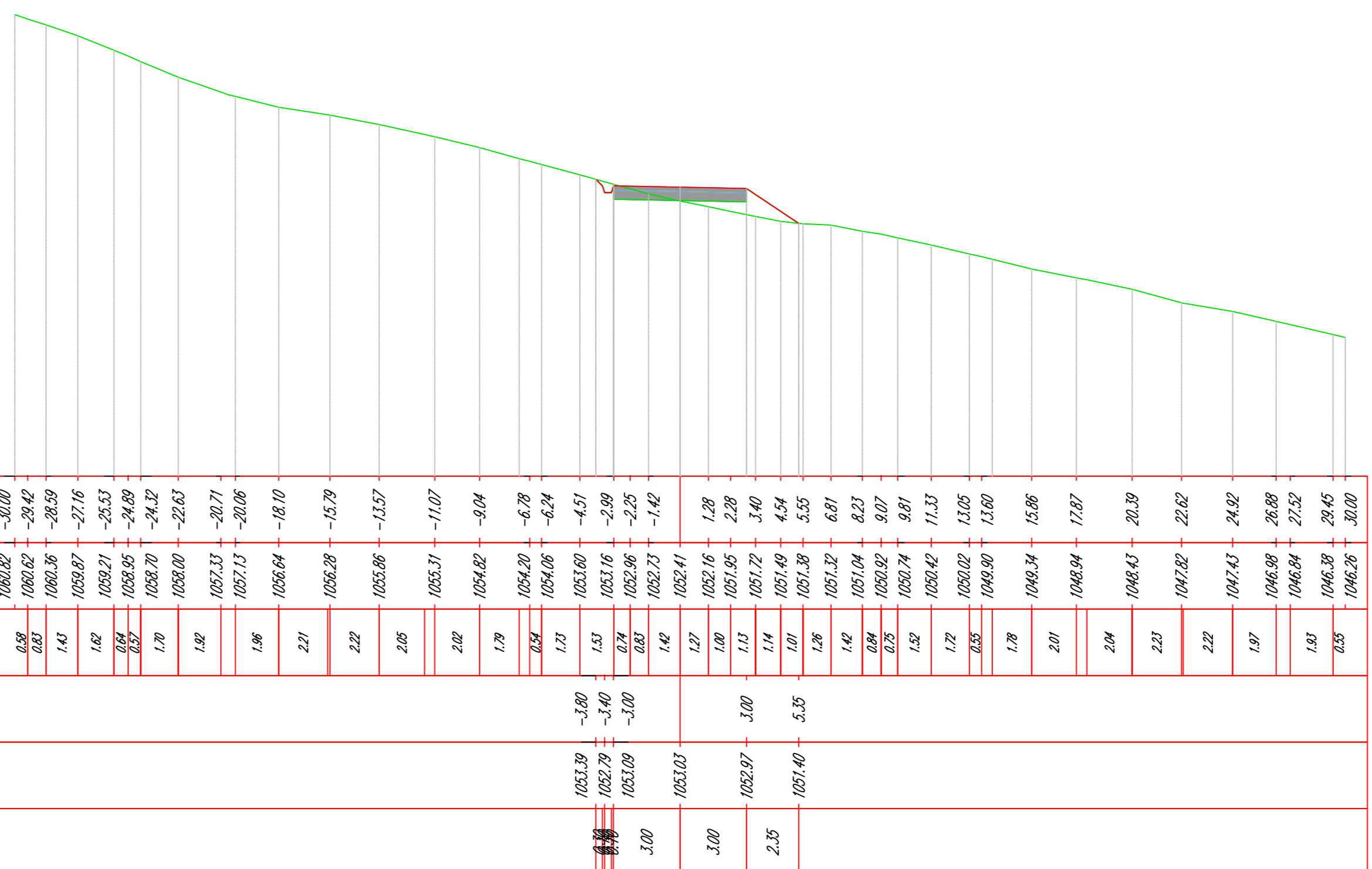


Tracciato N12
Sez. 1
Progr.: 0+000.00
Scala: 1:200
Q.Rif.: 1040.00



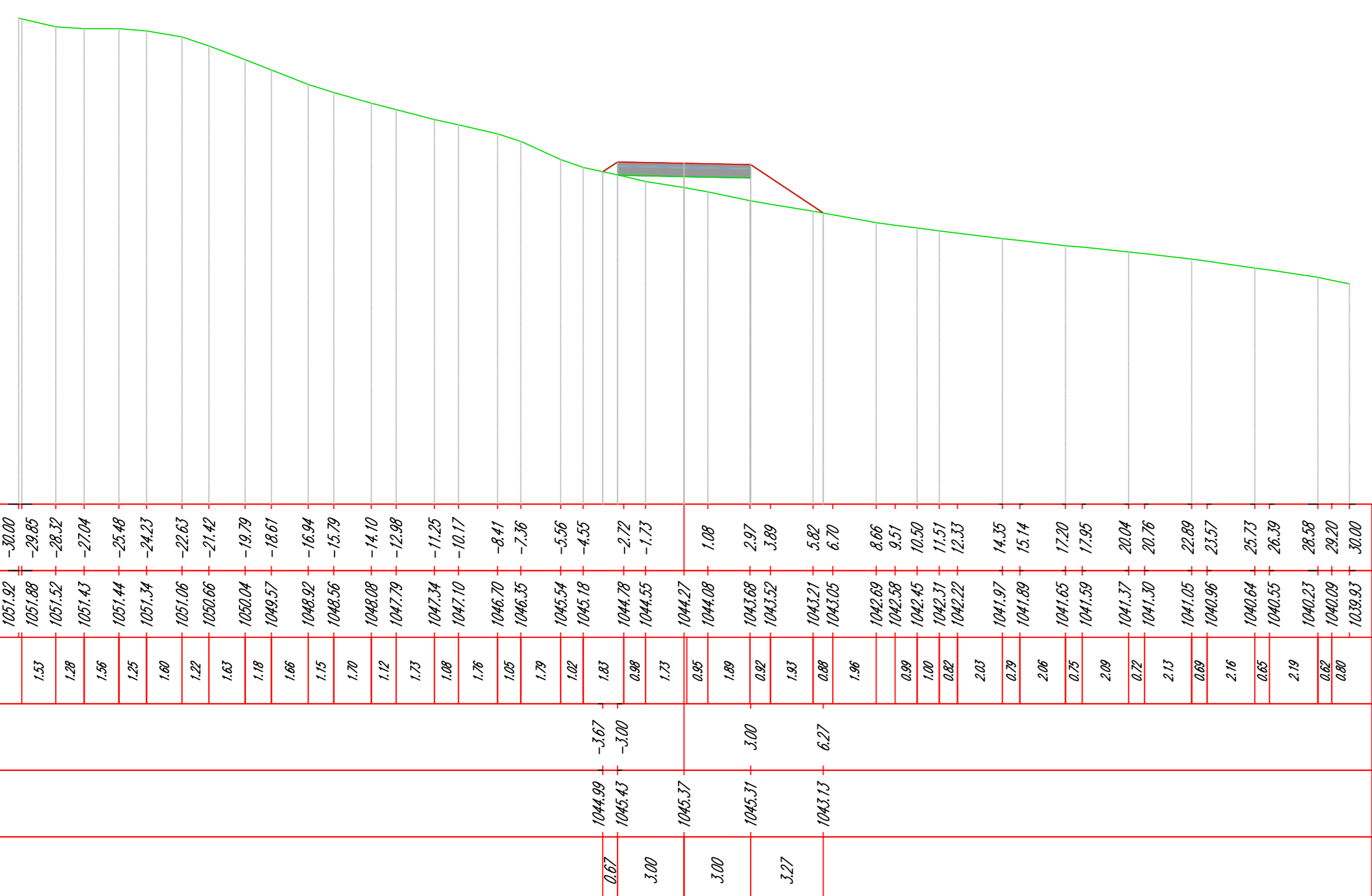
PROGRESSIVE TERRENO	0+00.00	0+01.00	0+02.00	0+03.00	0+04.00	0+05.00	0+06.00	0+07.00	0+08.00	0+09.00	0+10.00	0+11.00	0+12.00	0+13.00	0+14.00	0+15.00	0+16.00	0+17.00	0+18.00	0+19.00	0+20.00	0+21.00	0+22.00	0+23.00	0+24.00	0+25.00	0+26.00	0+27.00	0+28.00	0+29.00	0+30.00	
QUOTE TERRENO	1046.51	1046.29	1046.29	1046.29	1046.29	1046.29	1046.29	1046.29	1046.29	1046.29	1046.29	1046.29	1046.29	1046.29	1046.29	1046.29	1046.29	1046.29	1046.29	1046.29	1046.29	1046.29	1046.29	1046.29	1046.29	1046.29	1046.29	1046.29	1046.29	1046.29	1046.29	1046.29
DISTANZE PARZIALI TERRENO	1.11	1.11	1.11	1.11	1.11	1.11	1.11	1.11	1.11	1.11	1.11	1.11	1.11	1.11	1.11	1.11	1.11	1.11	1.11	1.11	1.11	1.11	1.11	1.11	1.11	1.11	1.11	1.11	1.11	1.11	1.11	
PROGRESSIVE PROGETTO																																
QUOTE PROGETTO																																
DISTANZE PARZIALI PROGETTO																																

Tracciato N12
Sez. 4
Progr.: 0+300.00
Scala: 1:200
Q.Rif.: 1040.00



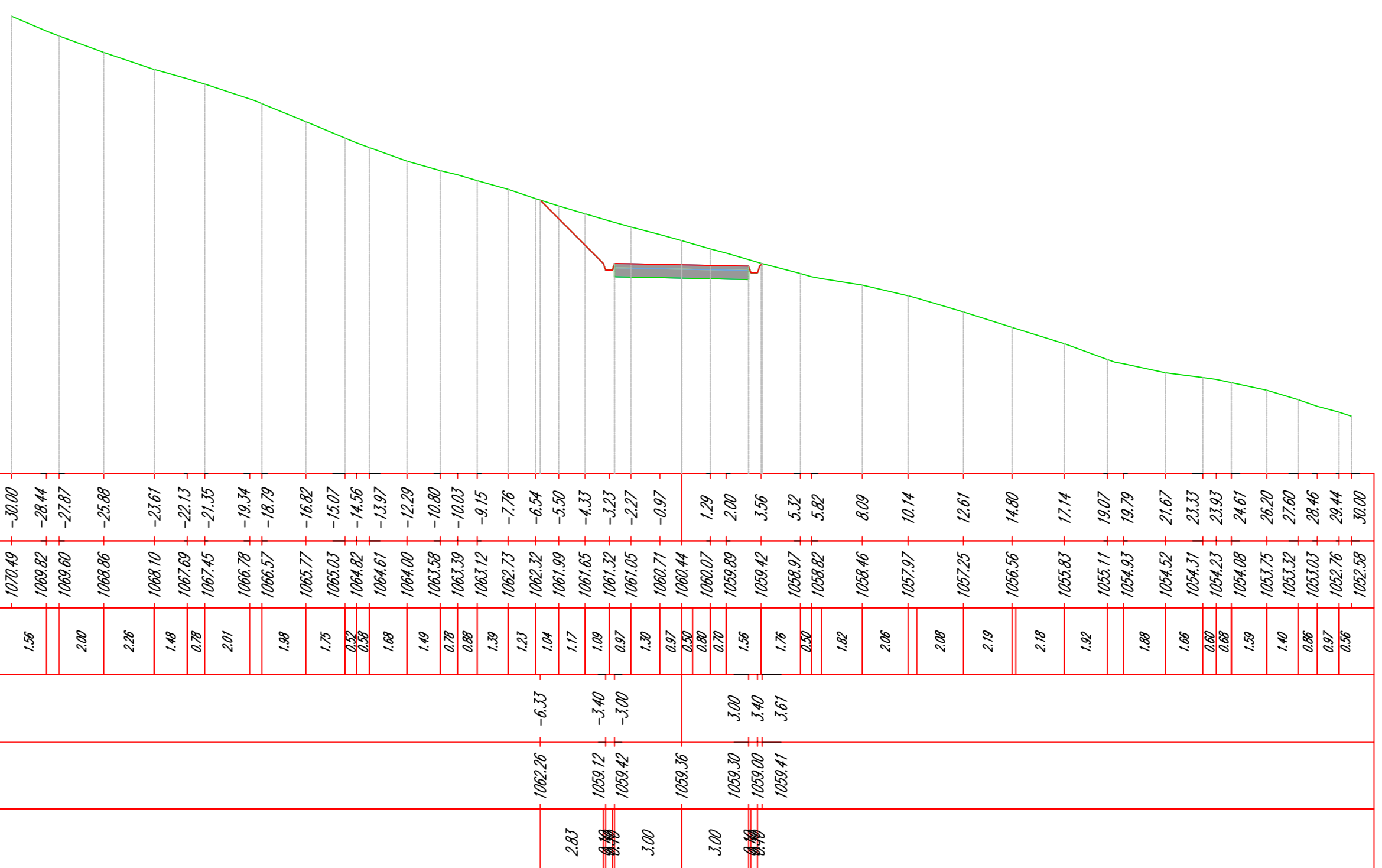
PROGRESSIVE TERRENO	0+300.00	0+310.00	0+320.00	0+330.00	0+340.00	0+350.00	0+360.00	0+370.00	0+380.00	0+390.00	0+400.00
QUOTE TERRENO	1056.29	1056.29	1056.29	1056.29	1056.29	1056.29	1056.29	1056.29	1056.29	1056.29	1056.29
DISTANZE PARZIALI TERRENO	1.00	1.00	1.00	1.00	1.00	1.00	1.00	1.00	1.00	1.00	1.00
PROGRESSIVE PROGETTO											
QUOTE PROGETTO											
DISTANZE PARZIALI PROGETTO											

Tracciato N12
Sez. 2
Progr.: 0+100.00
Scala: 1:200
Q.Rif.: 1030.00



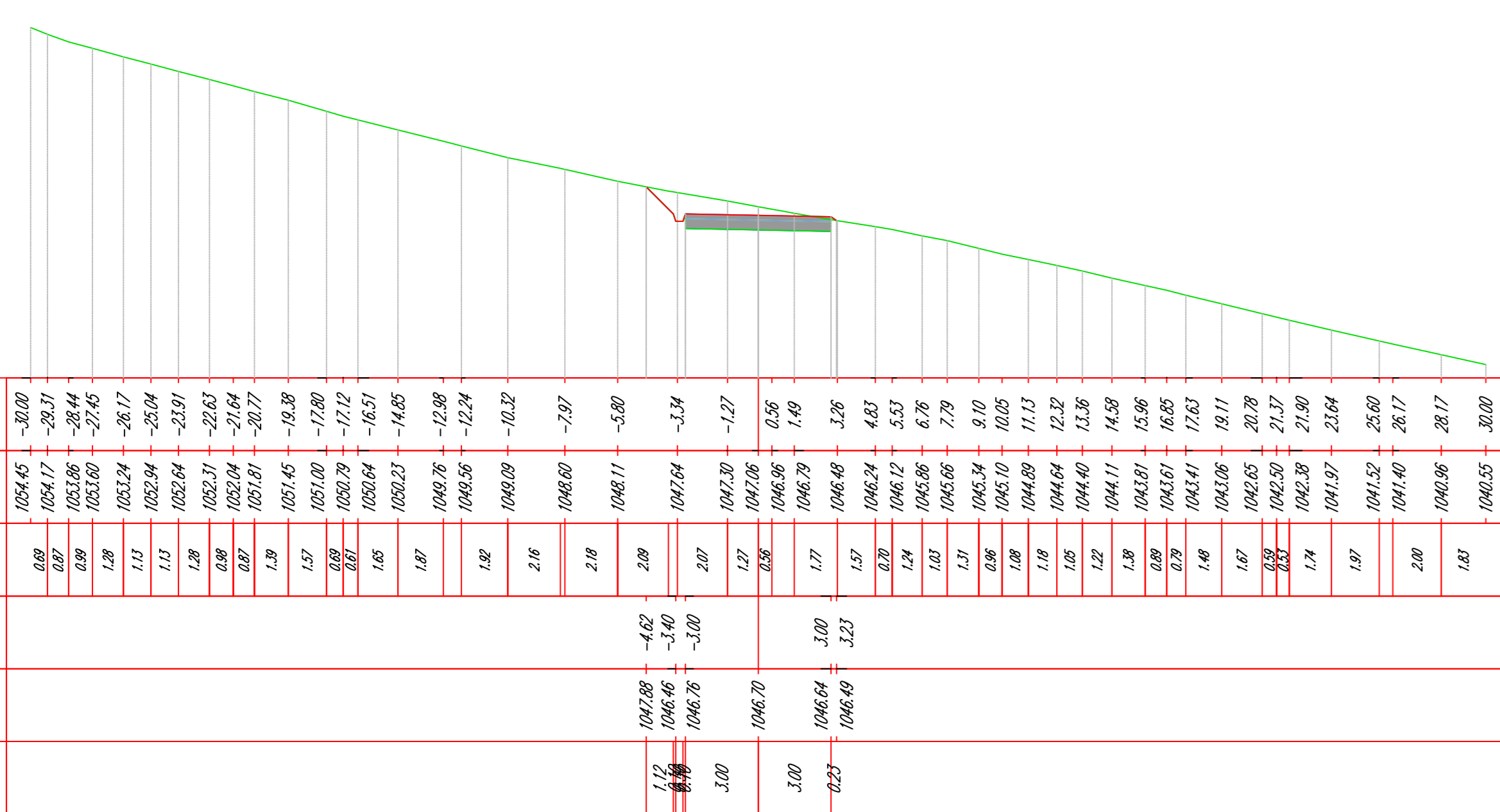
PROGRESSIVE TERRENO	0+100.00	0+110.00	0+120.00	0+130.00	0+140.00	0+150.00	0+160.00	0+170.00	0+180.00	0+190.00	0+200.00	0+210.00	0+220.00	0+230.00	0+240.00	0+250.00	0+260.00	0+270.00	0+280.00	0+290.00	0+300.00	
QUOTE TERRENO	1051.52	1051.52	1051.52	1051.52	1051.52	1051.52	1051.52	1051.52	1051.52	1051.52	1051.52	1051.52	1051.52	1051.52	1051.52	1051.52	1051.52	1051.52	1051.52	1051.52	1051.52	1051.52
DISTANZE PARZIALI TERRENO	1.00	1.00	1.00	1.00	1.00	1.00	1.00	1.00	1.00	1.00	1.00	1.00	1.00	1.00	1.00	1.00	1.00	1.00	1.00	1.00	1.00	1.00
PROGRESSIVE PROGETTO																						
QUOTE PROGETTO																						
DISTANZE PARZIALI PROGETTO																						

Tracciato N12
Sez. 5
Progr.: 0+400.00
Scala: 1:200
Q.Rif.: 1050.00



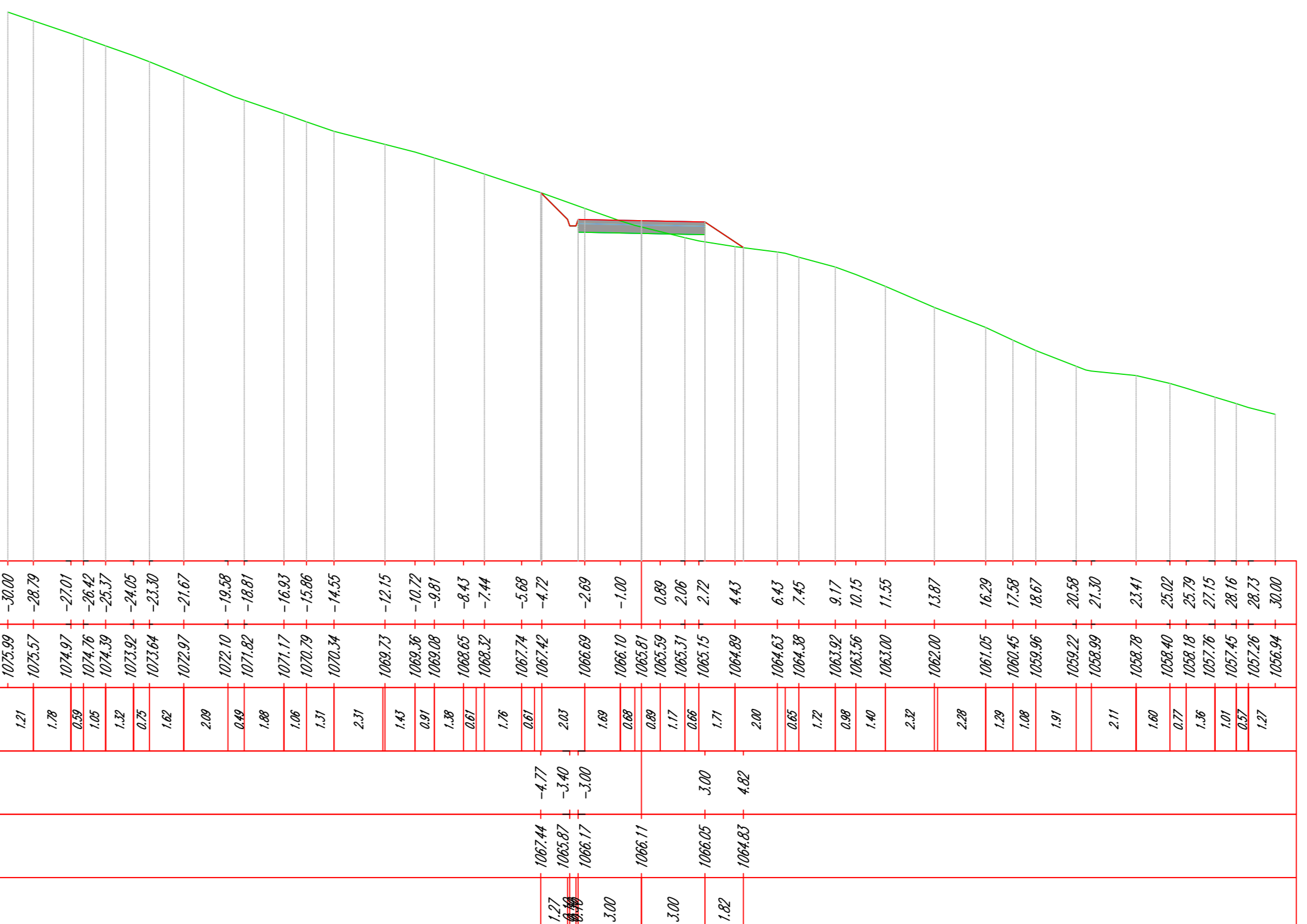
PROGRESSIVE TERRENO	0+400.00	0+410.00	0+420.00	0+430.00	0+440.00	0+450.00	0+460.00	0+470.00	0+480.00	0+490.00	0+500.00
QUOTE TERRENO	1057.49	1057.49	1057.49	1057.49	1057.49	1057.49	1057.49	1057.49	1057.49	1057.49	1057.49
DISTANZE PARZIALI TERRENO	1.00	1.00	1.00	1.00	1.00	1.00	1.00	1.00	1.00	1.00	1.00
PROGRESSIVE PROGETTO											
QUOTE PROGETTO											
DISTANZE PARZIALI PROGETTO											

Tracciato N12
Sez. 3
Progr.: 0+200.00
Scala: 1:200
Q.Rif.: 1040.00



PROGRESSIVE TERRENO	0+200.00	0+210.00	0+220.00	0+230.00	0+240.00	0+250.00	0+260.00	0+270.00	0+280.00	0+290.00	0+300.00
QUOTE TERRENO	1054.45	1054.45	1054.45	1054.45	1054.45	1054.45	1054.45	1054.45	1054.45	1054.45	1054.45
DISTANZE PARZIALI TERRENO	1.00	1.00	1.00	1.00	1.00	1.00	1.00	1.00	1.00	1.00	1.00
PROGRESSIVE PROGETTO											
QUOTE PROGETTO											
DISTANZE PARZIALI PROGETTO											

Tracciato N12
Sez. 6
Progr.: 0+500.00
Scala: 1:200
Q.Rif.: 1050.00



PROGRESSIVE TERRENO	0+500.00	0+510.00	0+520.00	0+530.00	0+540.00	0+550.00	0+560.00	0+570.00	0+580.00	0+590.00	0+600.00
QUOTE TERRENO	1055.59	1055.59	1055.59	1055.59	1055.59	1055.59	1055.59	1055.59	1055.59	1055.59	1055.59
DISTANZE PARZIALI TERRENO	1.00	1.00	1.00	1.00	1.00	1.00	1.00	1.00	1.00	1.00	1.00
PROGRESSIVE PROGETTO											
QUOTE PROGETTO											
DISTANZE PARZIALI PROGETTO											

REV.	DATE	DESCRIPTION	PREPARED	CHECKED	APPROVED
02	2024.07.04	Integratori MASE	L. Capozzoli	G. Vito	P. Palmieri
01	2020.06.04	Integrati commenti	M. Tico	N. Novati	L. Lavazza
00	2020.07.03	Prima emissione	M. Tico	N. Novati	L. Lavazza

PROJECT: INTEGRALE RICOSTRUZIONE DELL'IMPIANTO EOLICO DI NICOSIA

FILE NAME: GRE.ECC.D.73.IT.W.12420.15.001.02 - Layout Strade

CLASSIFICATION:	FORMAT:	SCALE:	PLOT SCALE:	SHEET:
PUBLIC	A0	1:200	1:1	37 di 39

UTILIZATION SCOPE: BASIC DESIGN

TITLE: LAYOUT STRADE N12 - PISTA DI ACCESSO E PIAZZOLA Sezioni

EGP VALIDATION

VALIDATED BY: L. Lucifora

VERIFIED BY: M. Sabatino

GROUP	FUNCTION	TYPE	GRADER	COUNTRY	TCC	PLANT	PROGRESSIVE	REVISION
GRE.ECC.	D73	ITW124201500102						

The document is property of Enel Green Power SpA. It is a work product in preparation of a project or service provided by Enel Green Power SpA.