KEY MAP

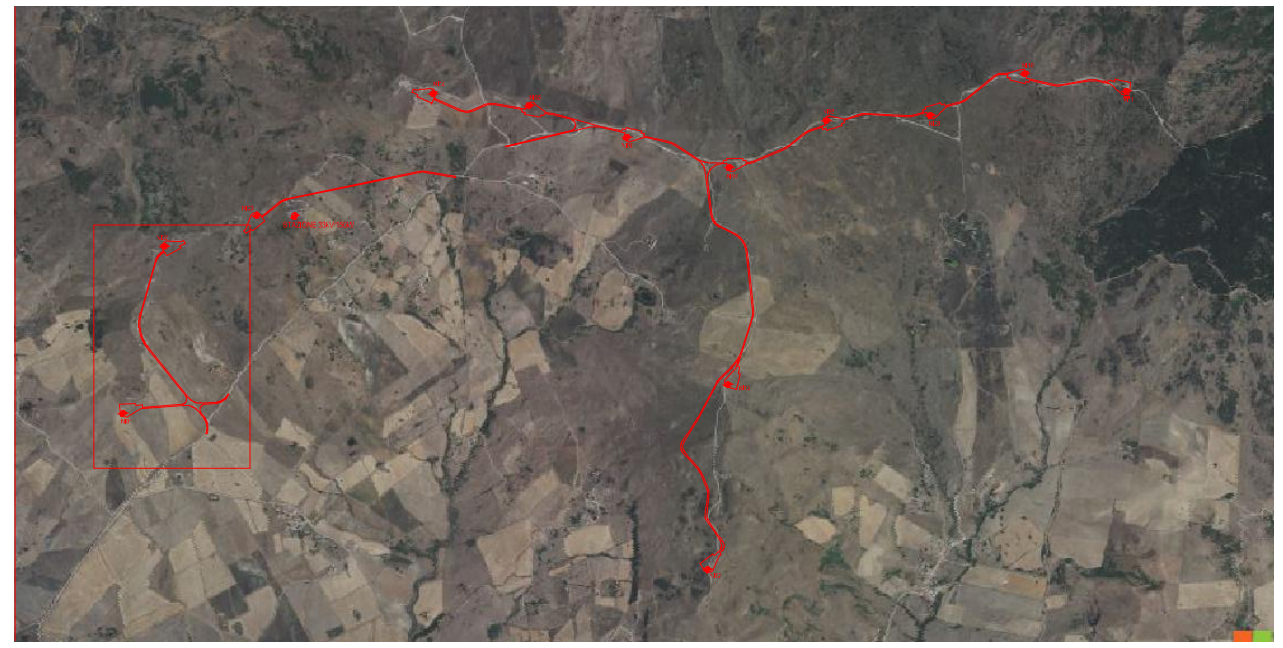

Tracciato - NI02
Sez. 7
Progr.: 0+600.00
Scala : 1:200
Q.Rif. : 1030.00

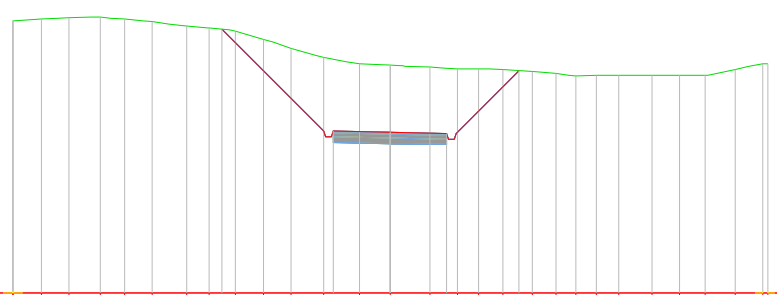

PROGRESSIVE TERRENO	-20.00 -19.93 -18.47 -17.00 -15.35 -14.06 -12.58 -10.77 -9.57 -8.17 -6.70 -5.23 -3.52 -1.61 2.12 3.59 4.69 5.97 7.55 8.80 9.84 10.94 12.13 13.88 15.35 16.71 18.29 19.76 20.00
QUOTE TERRENO	1044.41 1044.42 1044.53 1044.61 1044.61 1044.53 1044.38 1044.17 1044.06 1043.87 1043.46 1042.98 1042.50 1042.15 1042.07 1041.98 1041.90 1041.87 1041.84 1041.75 1041.63 1041.52 1041.54 1041.54 1041.55 1041.53 1041.53 1041.86 1042.14 1042.16
DISTANZE PARZIALI TERRENO	1.47 1.17 1.13 1.09 0.96 1.22 1.32 1.11 1.02 1.10 1.28
PROGRESSIVE PROGETTO	-8.90 -3.50 -3.00 0.00 3.00 3.50 6.83
QUOTE PROGETTO	1043.98 1038.59 1038.59 1038.53 1038.47 1038.47 1041.79
DISTANZE PARZIALI PROGETTO	5.40 3.00 3.00 3.33

Tracciato - NI02
Sez. 10
Progr.: 0+900.00
Scala : 1:200
Q.Rif. : 1060.00

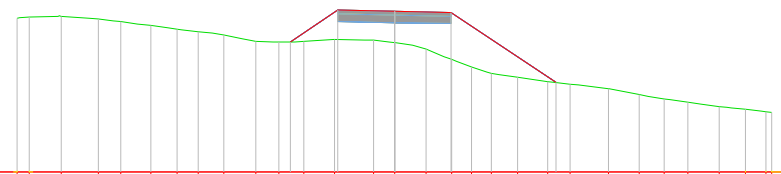

PROGRESSIVE TERRENO	-20.00 -19.35 -17.66 -15.68 -14.50 -12.89 -11.52 -10.41 -9.05 -7.36 -6.13 -4.80 -3.16 -1.11 1.66 3.05 4.10 5.13 6.51 8.13 9.29 11.35 12.98 14.30 15.53 17.22 18.60 19.69 20.00
QUOTE TERRENO	1068.16 1068.22 1068.27 1068.11 1067.98 1067.76 1067.58 1067.44 1067.26 1066.92 1066.91 1066.94 1067.02 1066.99 1066.86 1066.51 1065.98 1065.59 1065.23 1065.02 1064.81 1064.68 1064.41 1064.10 1063.89 1063.70 1063.48 1063.32 1063.20 1063.16
DISTANZE PARZIALI TERRENO	1.65 1.54 1.01 1.59 1.59 0.96 1.60 1.60 1.00
PROGRESSIVE PROGETTO	-5.51 -3.00 0.00 3.00 8.55
QUOTE PROGETTO	1066.91 1068.59 1068.53 1068.47 1064.76
DISTANZE PARZIALI PROGETTO	2.51 3.00 3.00 5.55

Tracciato - NI02
Sez. 8
Progr.: 0+700.00
Scala : 1:200
Q.Rif. : 1040.00

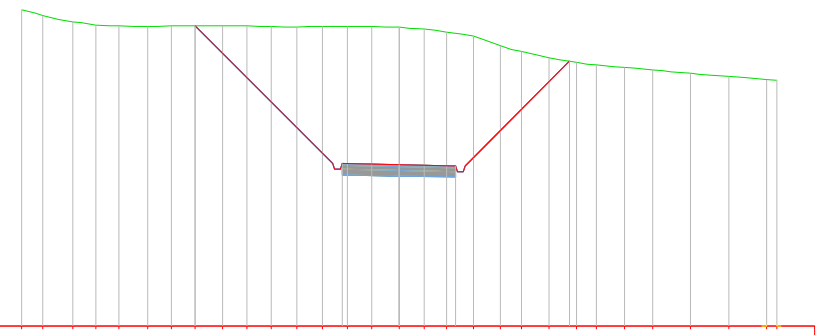

PROGRESSIVE TERRENO	-20.00 -18.86 -17.29 -16.07 -14.82 -13.32 -12.07 -10.79 -9.36 -8.07 -6.75 -5.39 -4.07 -2.71 -1.43 0.00 1.32 2.54 3.93 5.36 6.50 7.93 9.39 10.47 11.94 13.43 15.45 17.47 19.49 20.00
QUOTE TERRENO	1056.75 1056.44 1056.09 1055.92 1055.88 1055.86 1055.87 1055.88 1055.88 1055.88 1055.84 1055.83 1055.84 1055.85 1055.84 1055.81 1055.70 1055.55 1055.35 1054.84 1054.52 1054.19 1053.94 1053.80 1053.67 1053.54 1053.36 1053.20 1053.03 1052.99
DISTANZE PARZIALI TERRENO	1.02 1.05 1.09
PROGRESSIVE PROGETTO	-10.79 -3.50 -3.00 0.00 3.00 3.50 9.04
QUOTE PROGETTO	1055.88 1048.59 1048.59 1048.53 1048.47 1048.47 1054.00
DISTANZE PARZIALI PROGETTO	7.29 3.00 3.00 5.54

Tracciato - NI02
Sez. 11
Progr.: 1+000.00
Scala : 1:200
Q.Rif. : 1070.00

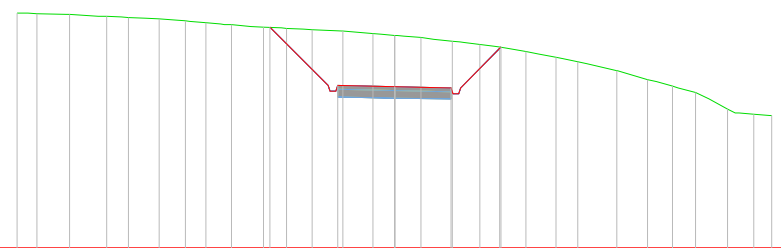

PROGRESSIVE TERRENO	-20.00 -18.92 -17.22 -15.24 -14.07 -12.45 -11.08 -9.97 -8.61 -6.92 -5.70 -4.37 -2.72 -1.13 1.40 3.06 4.53 5.56 6.95 8.57 9.72 11.78 13.42 14.73 15.97 17.65 19.03 20.00
QUOTE TERRENO	1082.43 1082.40 1082.34 1082.24 1082.19 1082.11 1082.00 1081.91 1081.80 1081.68 1081.61 1081.54 1081.46 1081.35 1081.25 1081.12 1080.94 1080.76 1080.63 1080.38 1080.08 1079.86 1079.37 1078.91 1078.56 1078.23 1077.35 1077.06 1076.99
DISTANZE PARZIALI TERRENO	1.55 1.53 1.01 1.59 1.68 1.60 1.60 1.00
PROGRESSIVE PROGETTO	-6.58 -3.50 -3.00 3.00 3.50 5.65
QUOTE PROGETTO	1081.66 1078.59 1078.59 1078.53 1078.47 1078.47 1080.61
DISTANZE PARZIALI PROGETTO	3.08 3.00 3.00 2.15

Tracciato - NI02
Sez. 9
Progr.: 0+800.00
Scala : 1:200
Q.Rif. : 1050.00

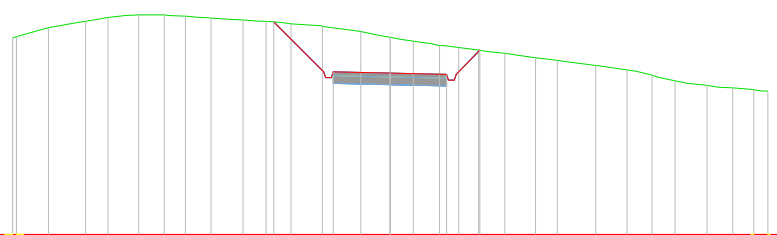

PROGRESSIVE TERRENO	-20.00 -19.79 -18.09 -16.11 -14.94 -13.32 -11.95 -10.84 -9.48 -7.79 -6.56 -5.24 -3.59 -1.55 1.23 2.61 3.66 4.69 6.08 7.70 8.86 10.91 12.55 13.87 15.10 16.78 18.16 19.26 20.00
QUOTE TERRENO	1060.40 1060.47 1060.93 1061.27 1061.46 1061.61 1061.61 1061.54 1061.45 1061.34 1061.26 1061.15 1061.02 1060.73 1060.43 1060.22 1060.00 1059.88 1059.75 1059.57 1059.36 1059.21 1058.92 1058.68 1058.41 1058.13 1057.87 1057.74 1057.63 1057.57
DISTANZE PARZIALI TERRENO	1.65 1.54 1.01 1.59 1.59 1.60 1.60 1.00
PROGRESSIVE PROGETTO	-6.15 -3.50 -3.00 0.00 3.00 3.50 4.77
QUOTE PROGETTO	1061.23 1058.59 1058.59 1058.53 1058.47 1058.47 1059.74
DISTANZE PARZIALI PROGETTO	2.65 3.00 3.00 1.27

Tracciato - NI02
Sez. 12
Progr.: 1+100.00
Scala : 1:200
Q.Rif. : 1080.00

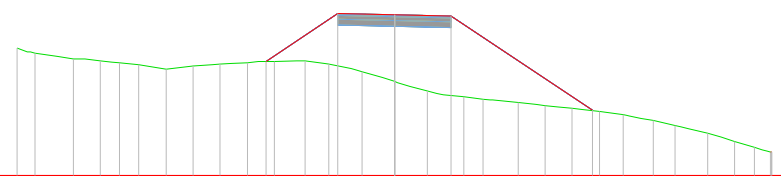

PROGRESSIVE TERRENO	-20.00 -19.02 -17.00 -15.56 -14.55 -13.53 -12.09 -10.66 -9.23 -7.79 -6.36 -4.75 -3.49 -1.72 1.74 3.68 4.69 6.55 7.99 9.42 10.86 12.13 13.73 14.86 16.60 18.03 19.05 20.00
QUOTE TERRENO	1086.74 1086.47 1086.16 1086.05 1085.94 1085.86 1085.62 1085.78 1085.88 1085.96 1086.02 1086.04 1085.90 1085.46 1084.96 1084.47 1084.15 1084.04 1083.84 1083.69 1083.53 1083.39 1083.19 1082.88 1082.62 1082.21 1081.80 1081.47 1081.20
DISTANZE PARZIALI TERRENO	1.19 1.01 1.43 1.43 1.02 1.18 1.05 1.19 1.10 1.08 1.01 1.35 1.27 1.13 1.01 1.02
PROGRESSIVE PROGETTO	-6.80 -3.00 3.00 10.50 19.93 20.00
QUOTE PROGETTO	1086.01 1088.55 1088.49 1088.43 1083.43 1081.22 1081.23
DISTANZE PARZIALI PROGETTO	3.80 3.00 3.00 7.50

REV.	DATE	DESCRIPTION	PREPARED	CHECKED	APPROVED
02	2024.07.04	Integrazioni MASE	L.Capezzuto	G.Alfano	P.Polinelli
01	2020.09.04	Integrati commenti	M.Terzi	N.Novati	L.Lavazza
00	2020.07.03	Prima Emissione	M.Terzi	N.Novati	L.Lavazza

CONTRACTOR'S LOGO: Stantec

PROJECT: INTEGRALE RICOSTRUZIONE DELL'IMPIANTO EOLICO DI NICOSIA

FILE NAME: GRE.EEC.D.73.IT.W.12420.15.001.02 - Layout Strade

enel Green Power
Engineering & Construction

CLASSIFICATION:	FORMAT:	SCALE:	PLOT SCALE:	SHEET:
PUBLIC	A0	1:200	1:1	7 di / of 39

UTILIZATION SCOPE: BASIC DESIGN

TITLE: LAYOUT STRADE
NI02 - PISTA DI ACCESSO E PIAZZOLA
Sezioni

EGP VALIDATION

VALIDATED BY	L. Iaciofano
VERIFIED BY	M. Sabatino
COLLABORATORS	

EGP CODE

GROUP	FUNCTION	TYPE	ISSUER	COUNTRY	TEC.	PLANT	SYSTEM	PROGRESSIVE	REVISION
GRE	EEC	D	7 3	I T	W	1 2 4 2 0	1 5	0 0 1	0 2

This document is property of Enel Green Power SpA. It is strictly forbidden to reproduce this document, in whole or in part, and to provide to others any related information without the previous written consent by Enel Green Power SpA.