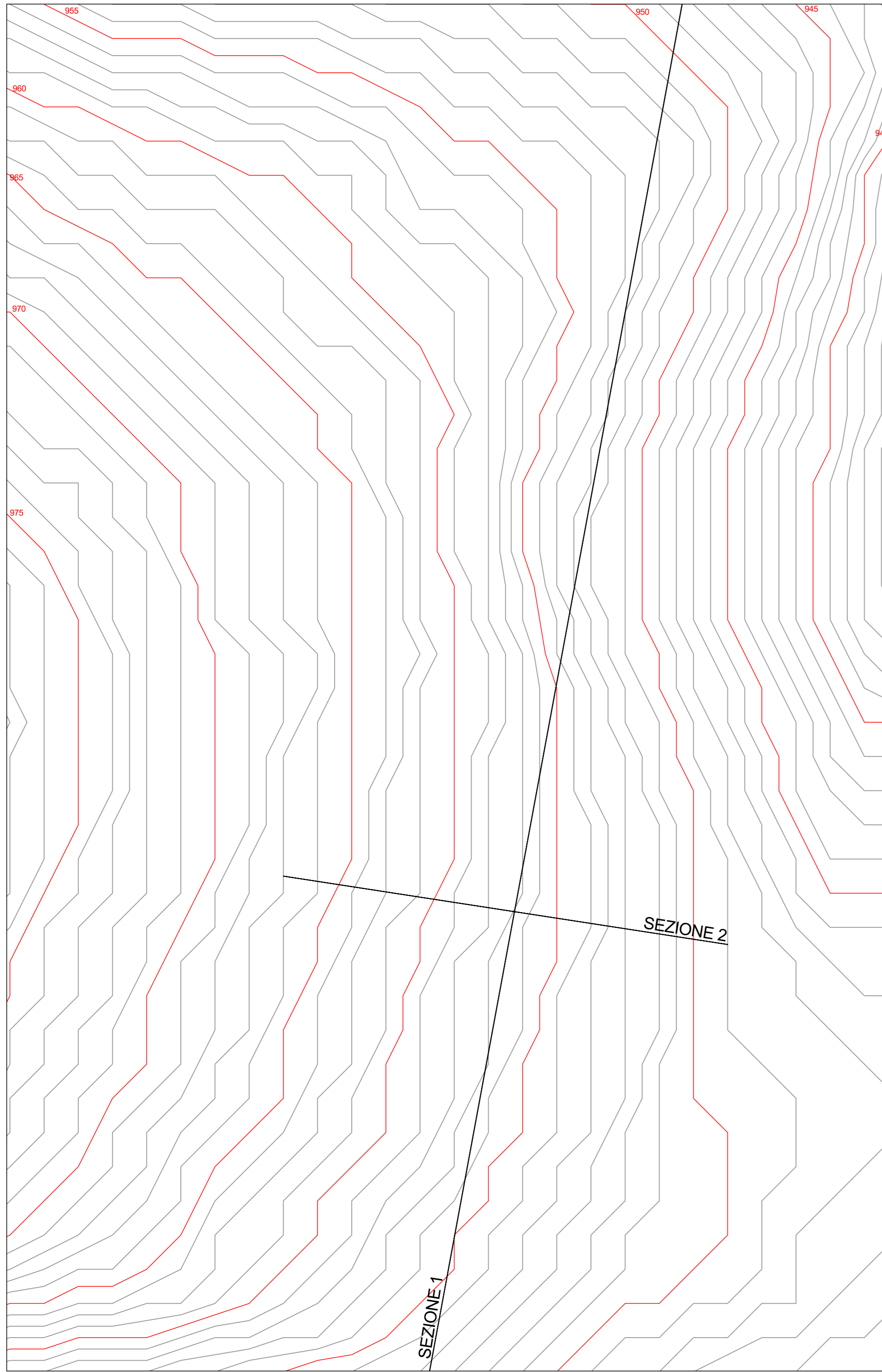
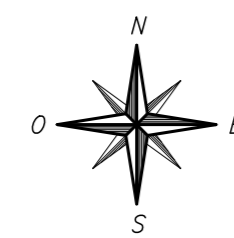
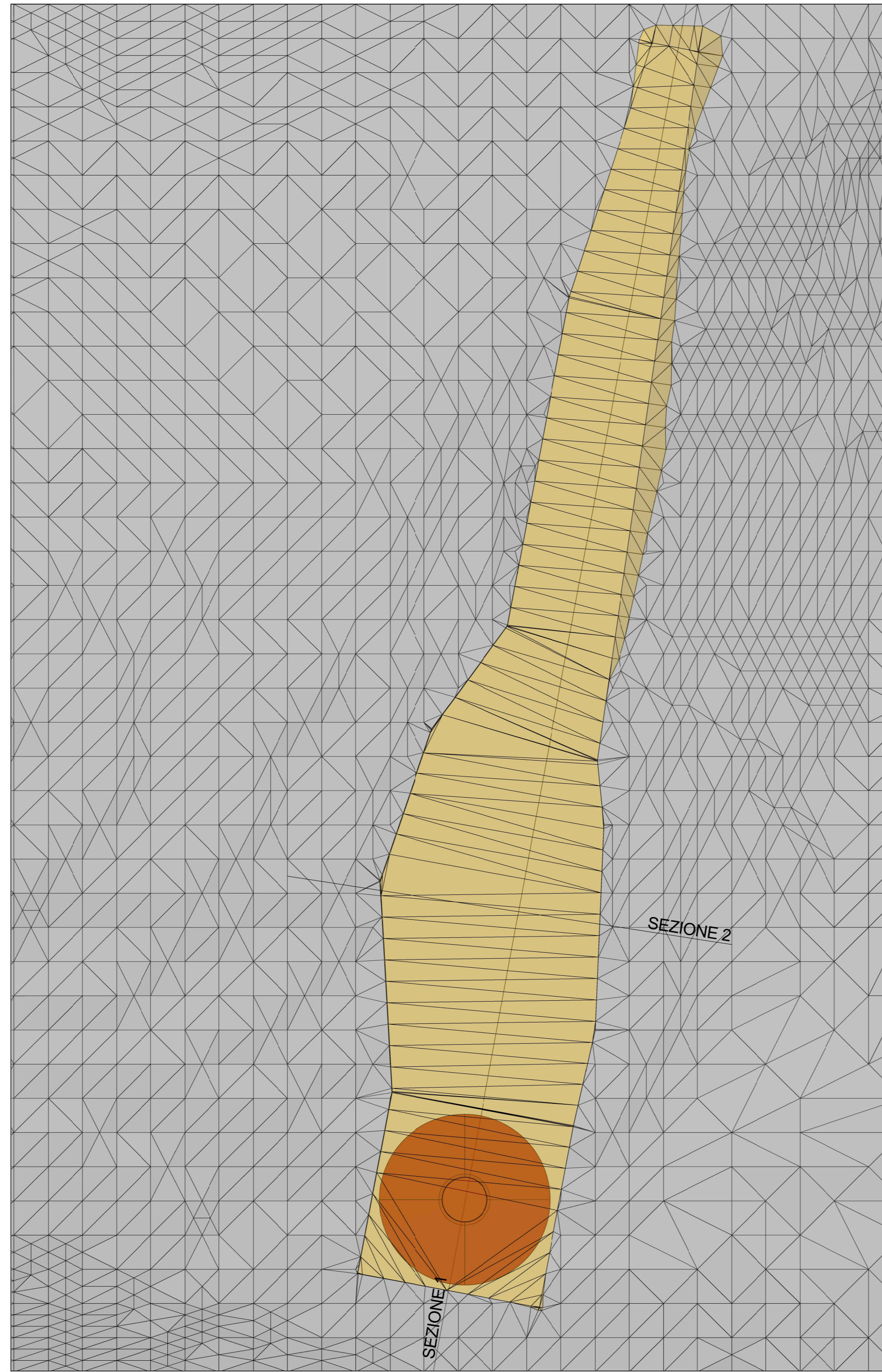
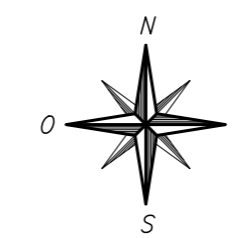


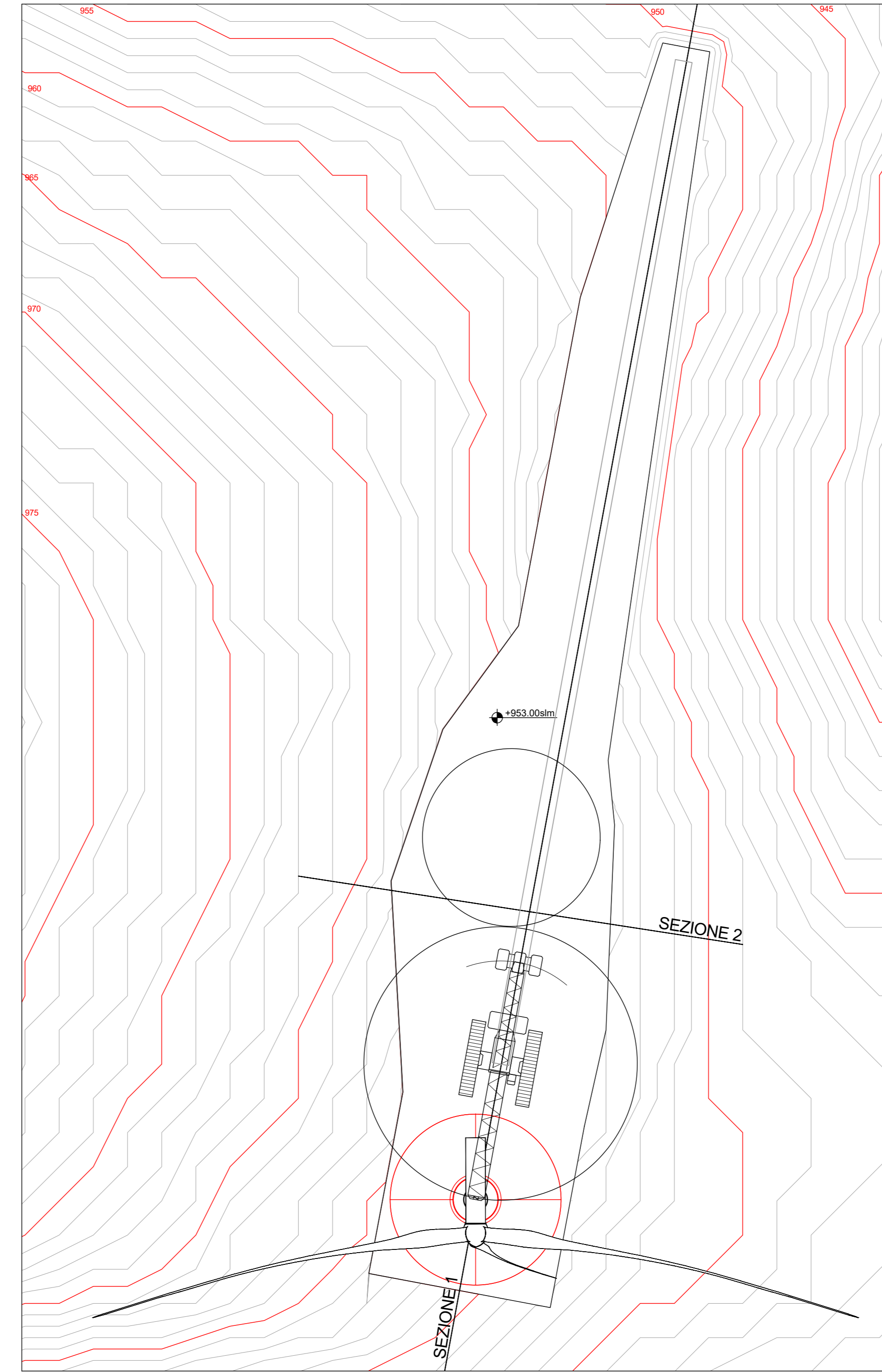
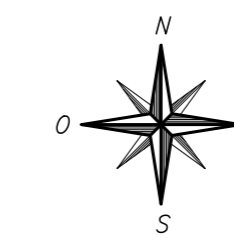
PLANIMETRIA STATO DI FATTO
CURVE DI LIVELLO
scala 1:500




PLANIMETRIA STATO DI PROGETTO
SPIANAMENTO
scala 1:500



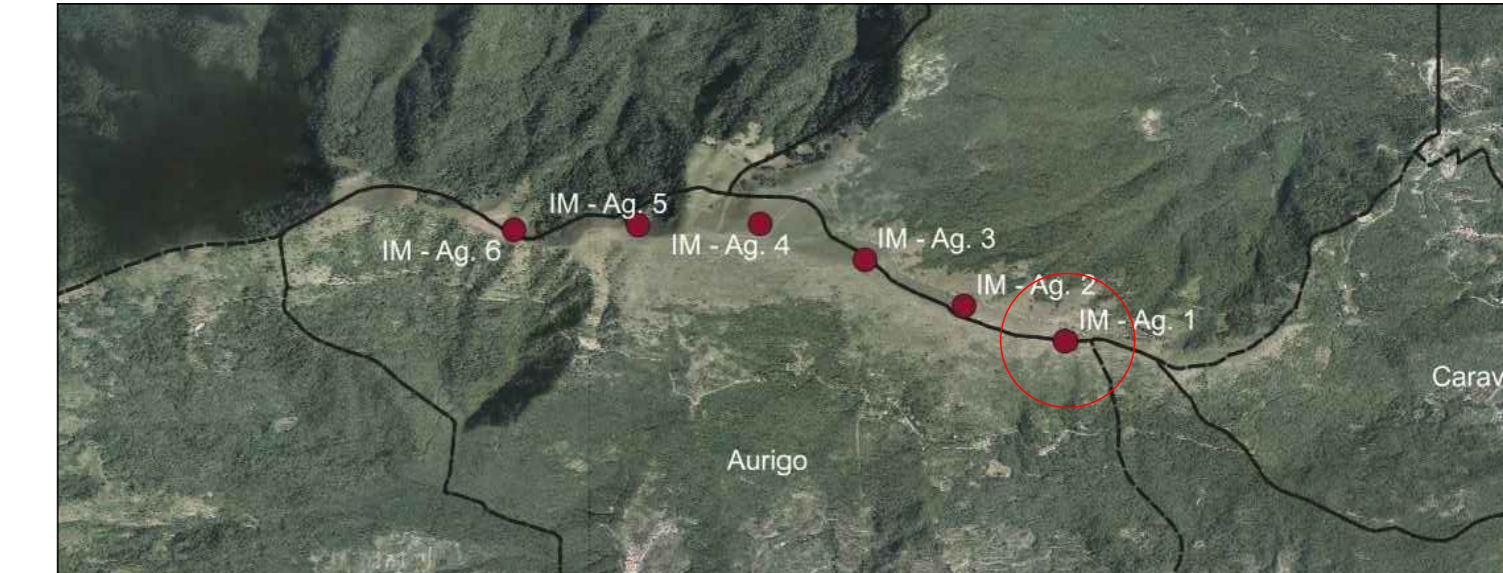
PLANIMETRIA STATO FINALE
CURVE DI LIVELLO
scala 1:500



VISTA ASSONOMETRICA



AEROGENERATORE OGGETTO DI INTERVENTO



SEZIONE 1 - STATO DI FATTO
Scala 1:250

