LIVELLETTE	D=1.940 L=46.530 P=4.169%

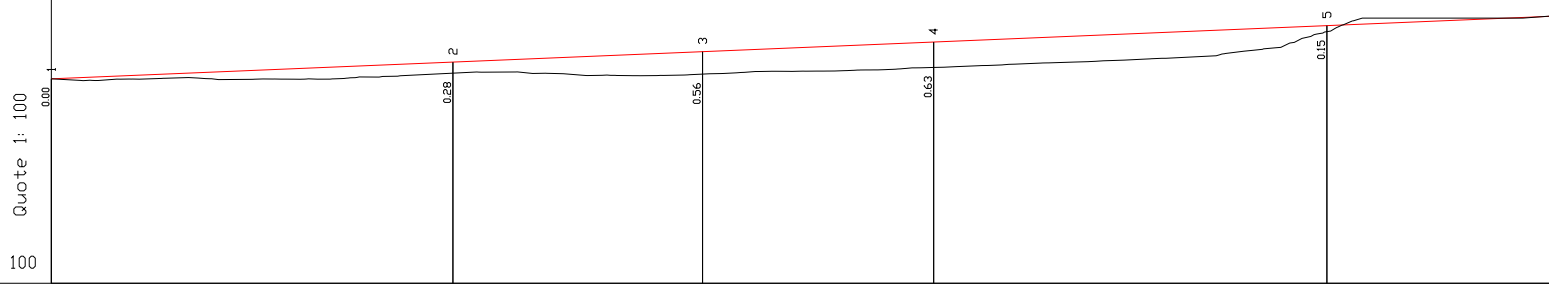
1
2
3
4
5
0.00
0.28
0.56
0.63
0.15
Quote 1: 100

Q.RIF. 369.400

Distanze 1: 100

No. SEZIONI	1	2	3	4	5
DISTANZE PROGRESSIVE	0.00	10.00	16.22	21.97	31.76
DISTANZE PARZIALI	10.00	6.22	5.76	9.79	9.79
QUOTE TERRENO	374.49	374.63	374.61	374.77	375.66
QUOTE PROGETTO	374.49	374.90	375.16	375.40	375.81
ETTOMETRICHE	0				

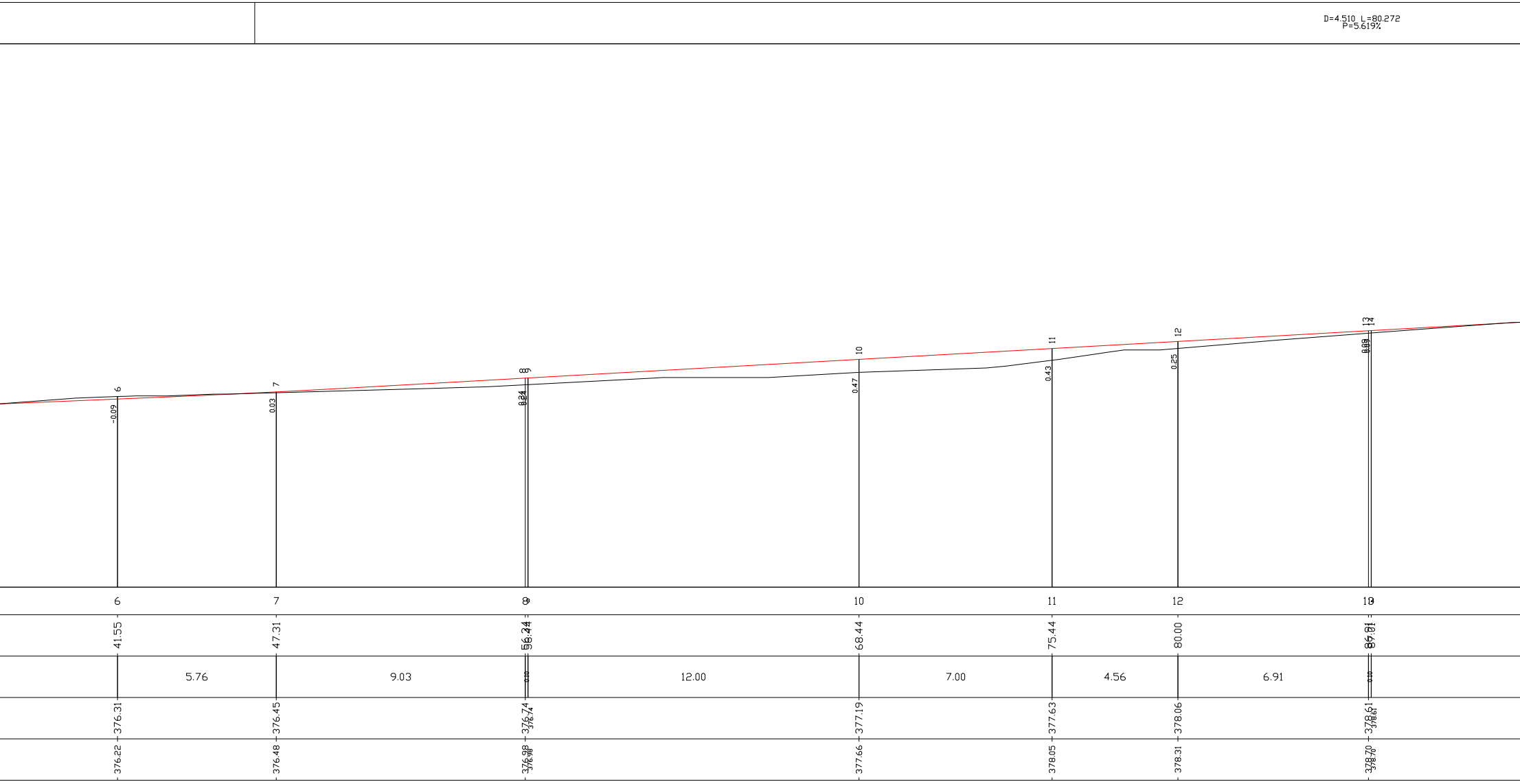
D=4.510 L=80.272
P=5.619%
6
7
8
9
10
11
12
13
14
-0.09
0.03
0.24
0.24
0.47
0.43
0.25
0.09
0.09
6
7
8
9
10
11
12
13
14
41.55
47.31
56.34
56.44
68.44
75.44
80.00
86.91
87.01
5.76
9.03
0.10
12.00
7.00
4.56
6.91
0.10
376.31
376.45
376.74
376.74
377.19
377.63
378.06
378.61
378.61
376.22
376.48
376.98
376.98
377.66
378.05
378.31
378.70
378.70

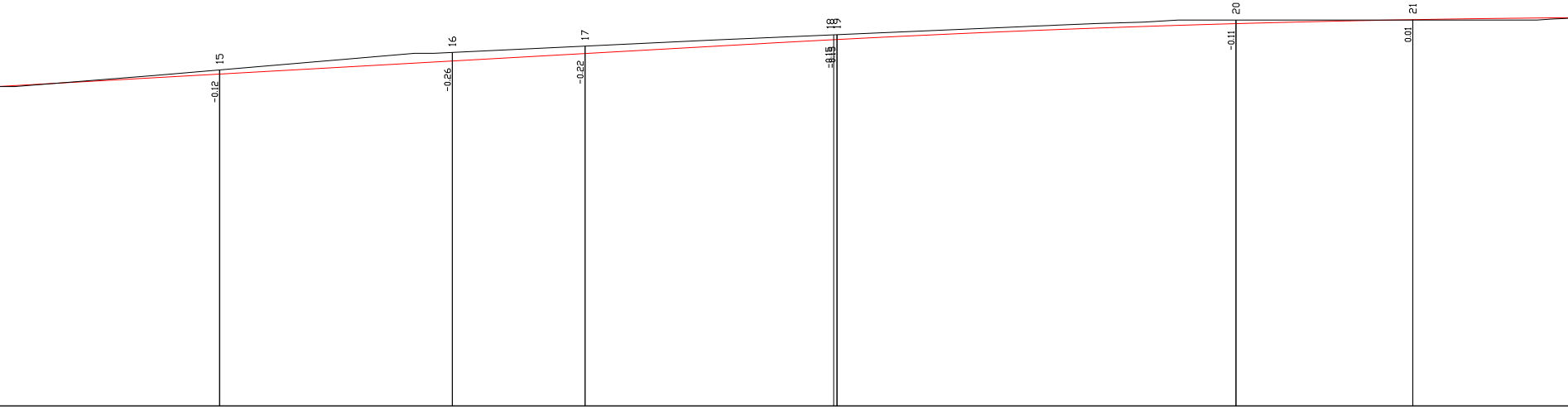
15
-0.12
16
-0.26
17
-0.22
18
19
-0.15
-0.15
20
-0.11
21
0.01

	15		16		17		18		19		20		21	
	99.01		106.01		110.00		117.48		117.58		129.58		134.90	
12.00		7.00		3.99		7.48		0.10		12.00		5.32		5.10
	379.50		380.03		380.22		380.56		380.56		381.00		381.00	
	379.38		379.77		379.99		380.41		380.41		380.89		381.01	

1

D=0.519 L=49.529
P=1.047%

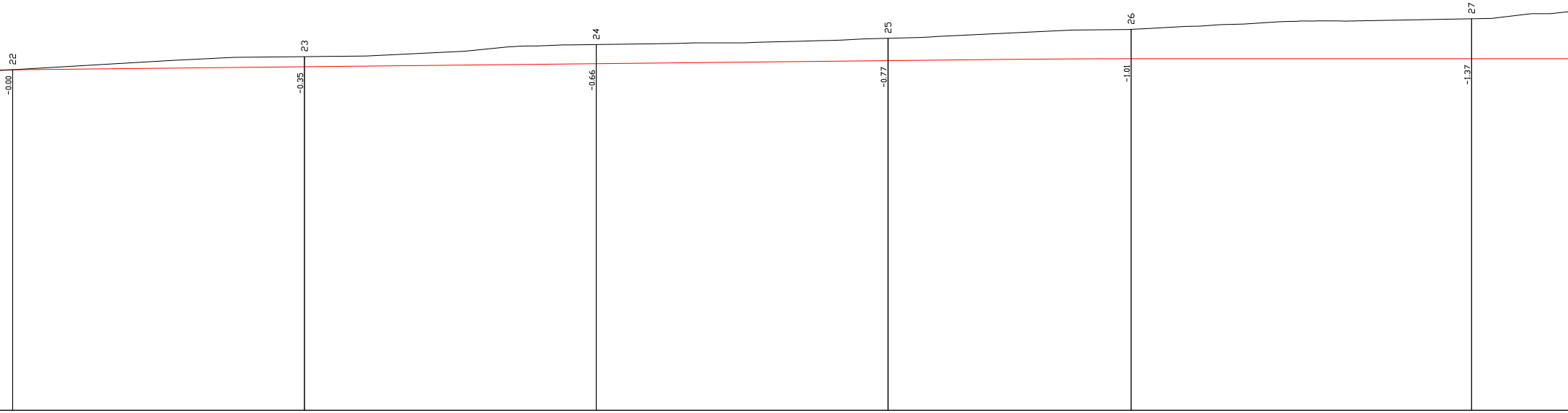
22
23
24
25
26
27
-0.00
-0.35
-0.66
-0.77
-1.01
-1.37

22	23	24	25	26	27
140.00	150.00	160.00	170.00	178.33	190.00
10.00	10.00	10.00	8.33	11.67	
381.08	381.53	381.94	382.16	382.46	382.83
381.08	381.18	381.29	381.39	381.46	381.46

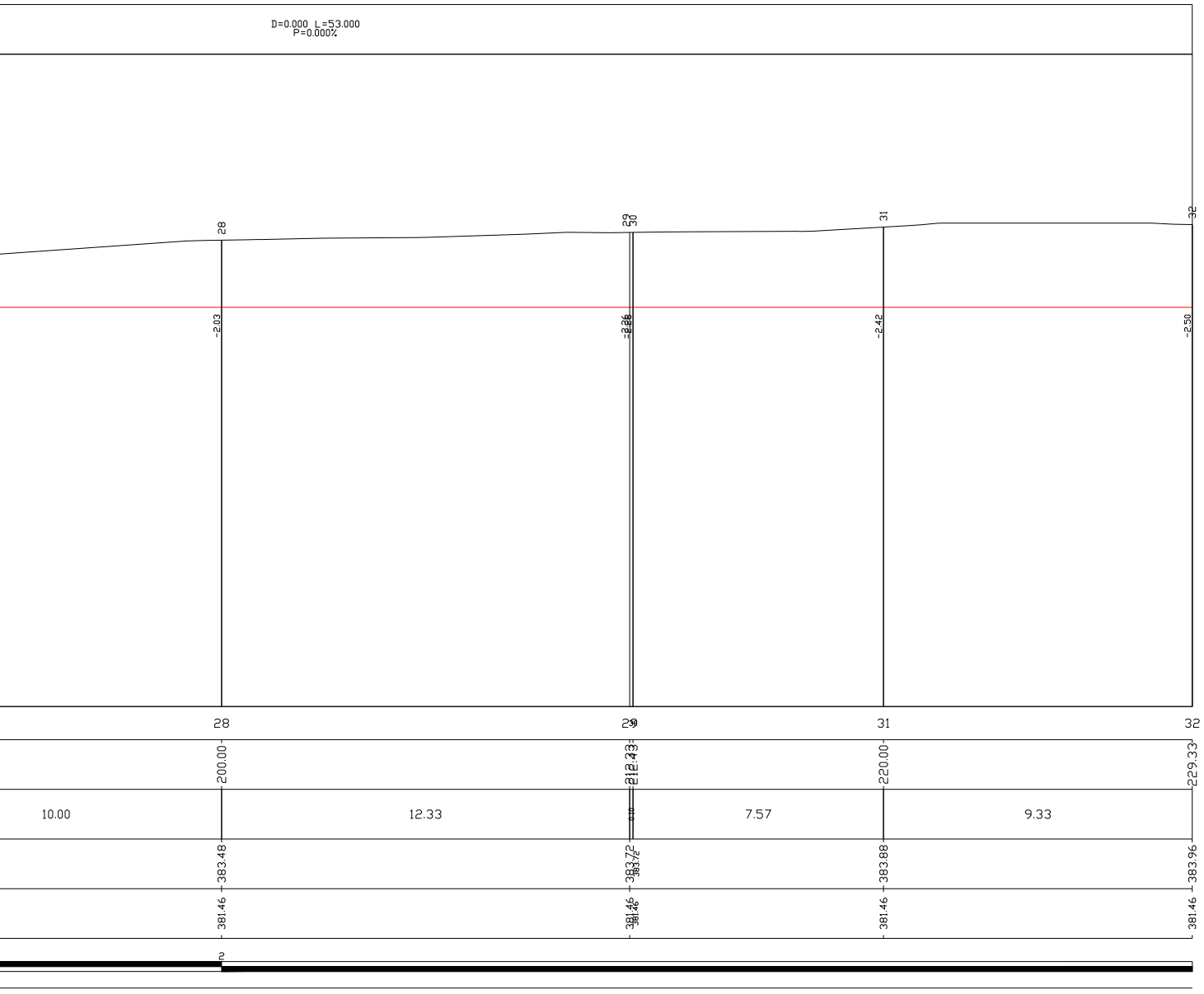
D=0.000 L=53.000
P=0.000%
28
29
30
31
32
-2.03
-2.26
-2.28
-2.42
-2.50
200.00
212.43
220.00
229.33
10.00
12.33
0.10
7.57
9.33
383.48
383.72
383.72
383.88
383.96
381.46
381.46
381.46
381.46
381.46
2

Firmato digitalmente da:

VITTORIO MARIA RANDAZZO

Firmato digitalmente da:

VINCENZO DI MARCO

REGIONE SICILIANA

COMUNE DI RIBERA

COMUNE DI CALAMONACI

Il Committente:

NP Sicilia 5

NP SICILIA 5 S.R.L.
Galleria Passarella, 2
20122 MILANO
C.F. e P. IVA 12930310961
REA MI-2693053
PEC: npsicilia5@legalmail.it
Legale Rappresentante STEFANO PIERONI

Il Progettista:

Agon engineering

Entrope srl

dott. ing. VITTORIO RANDAZZO

Dott. Ing. Randazzo Vittorio Maria 564

dott. ing. VINCENZO DI MARCO

Dott. Ing. Vincenzo Di Marco N° 971

Titolo del progetto:

PARCO EOLICO "BELMONTE"
POTENZA NOMINALE 28,8 MW

Elaborato:

PROGETTO DEFINITIVO

Codice Elaborato:

NPS5_RIB_H09B_EPD

TITOLO ELABORATO:

PROFILO LONGITUDINALE E SEZIONI DELLA PIAZZOLA E STRADA WTG 3
PROFILO STRADA E PIAZZOLA DI CANTIERE

FOGLIO:	2 DI 6	SCALA:	1:100			FORMATO:	420X2750

Rev:	Data	Descrizione Revisione	Redatto	Controllato	Approvato
0			C.R.	V.D.	V.R.