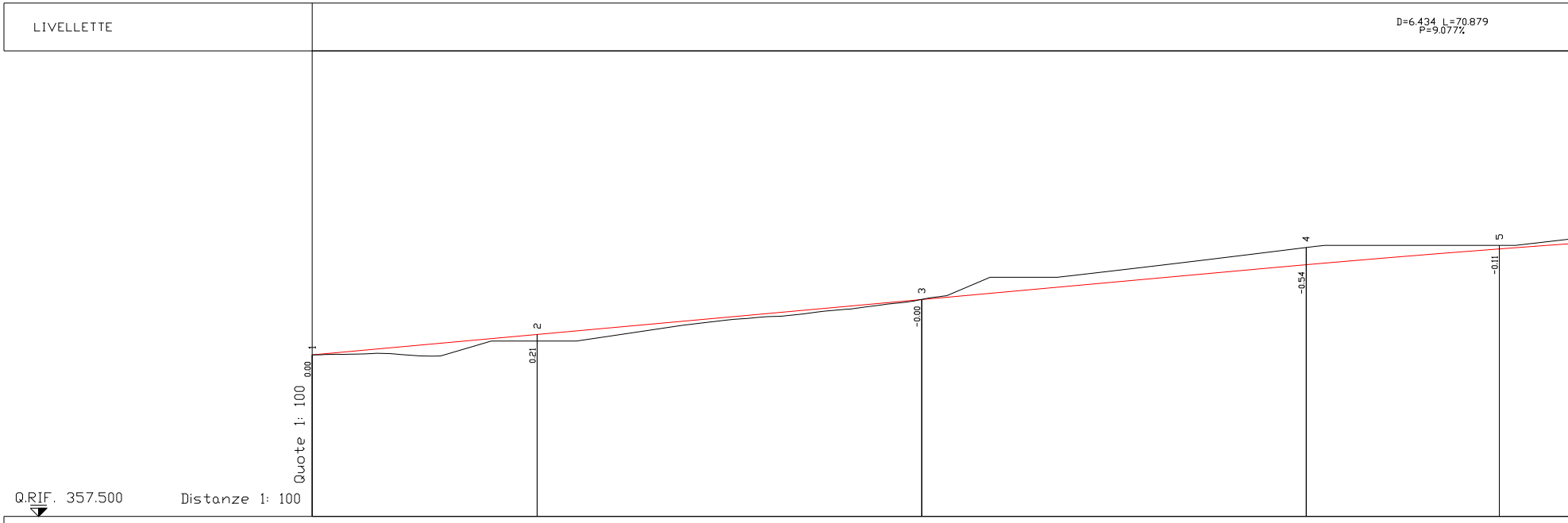
LIVELLETTE
D=6.434 L=70.879
P=9.077%
Quote 1: 100
Q.RIF. 357.500
Distanze 1: 100
1
0.00
2
0.21
3
-0.00
4
-0.54
5
-0.11

No. SEZIONI	1	2	3	4	5
DISTANZE PROGRESSIVE	0.00	7.06	19.12	31.18	37.23
DISTANZE PARZIALI	7.06	12.06	12.06	6.06	
QUOTE TERRENO	362.57	363.00	364.31	365.93	366.00
QUOTE PROGETTO	362.57	363.21	364.30	365.39	365.89
ETTOMETRICHE	0				

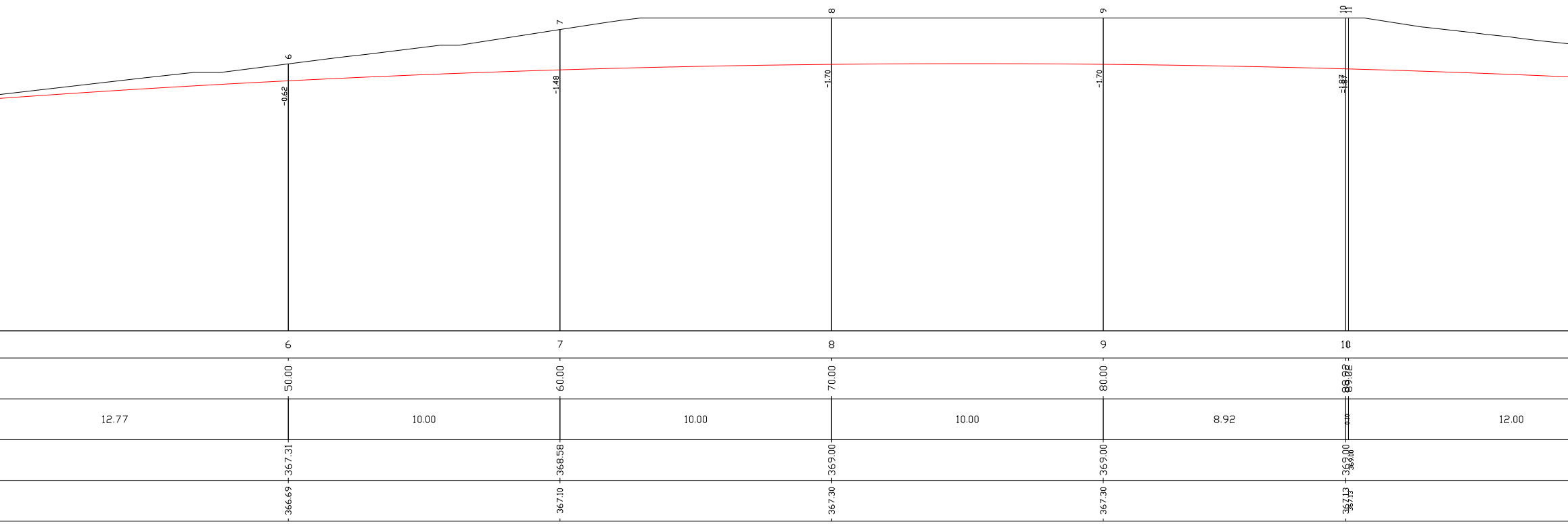
6
7
8
9
10
11
-0.62
-1.48
-1.70
-1.70
-1.87
-1.87
6
7
8
9
10
11
50.00
60.00
70.00
80.00
88.92
89.02
12.77
10.00
10.00
10.00
8.92
0.10
12.00
367.31
368.58
369.00
369.00
369.00
369.00
366.69
367.10
367.30
367.30
367.13
367.13

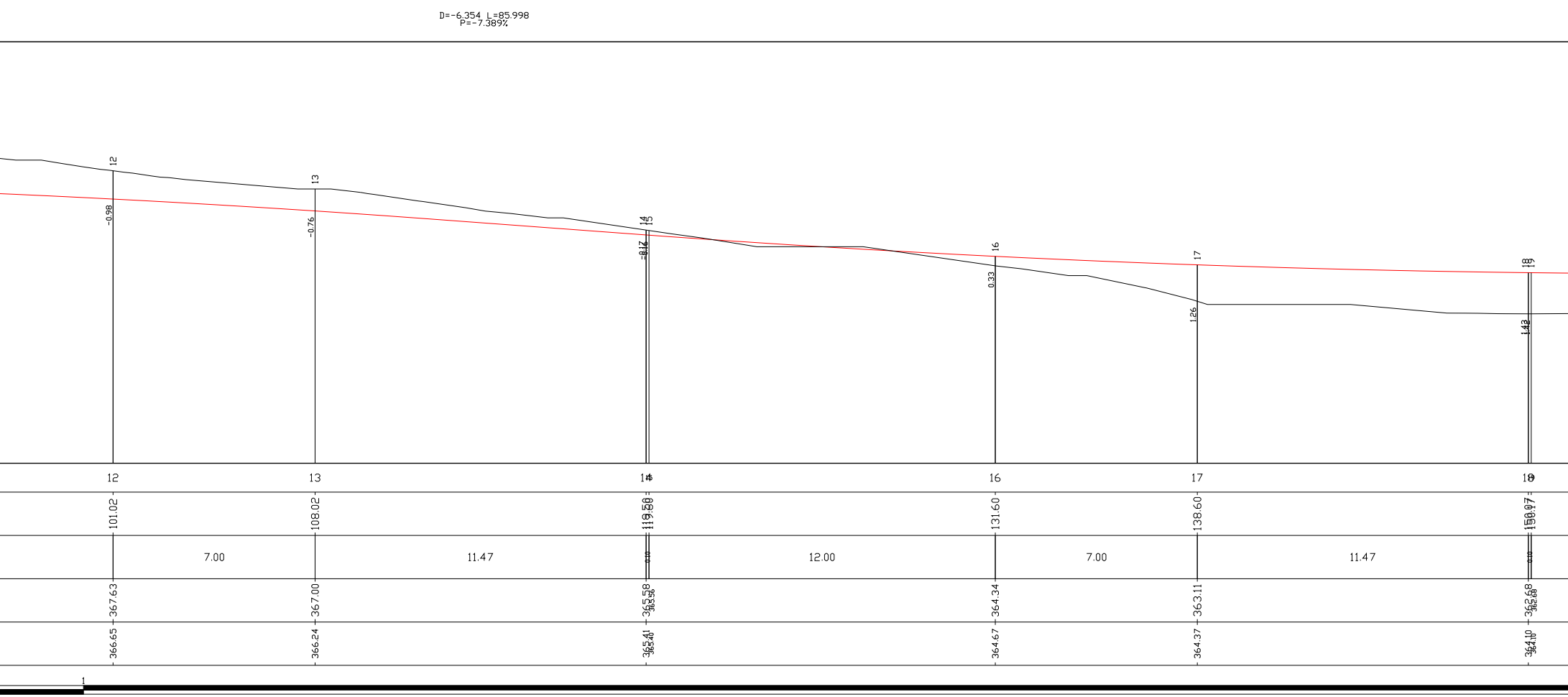
D=-6.354 L=85.998
P=-7.389%
12
13
14
15
16
17
18
19
-0.98
-0.76
-0.17
-0.16
0.33
1.26
1.43
1.42
12
13
14
15
16
17
18
19
101.02
108.02
119.50
119.50
131.60
138.60
150.07
150.17
7.00
11.47
0.00
12.00
7.00
11.47
0.10
367.63
367.00
365.58
365.56
364.34
363.11
362.68
362.68
366.65
366.24
365.41
365.40
364.67
364.37
364.10
364.10
1

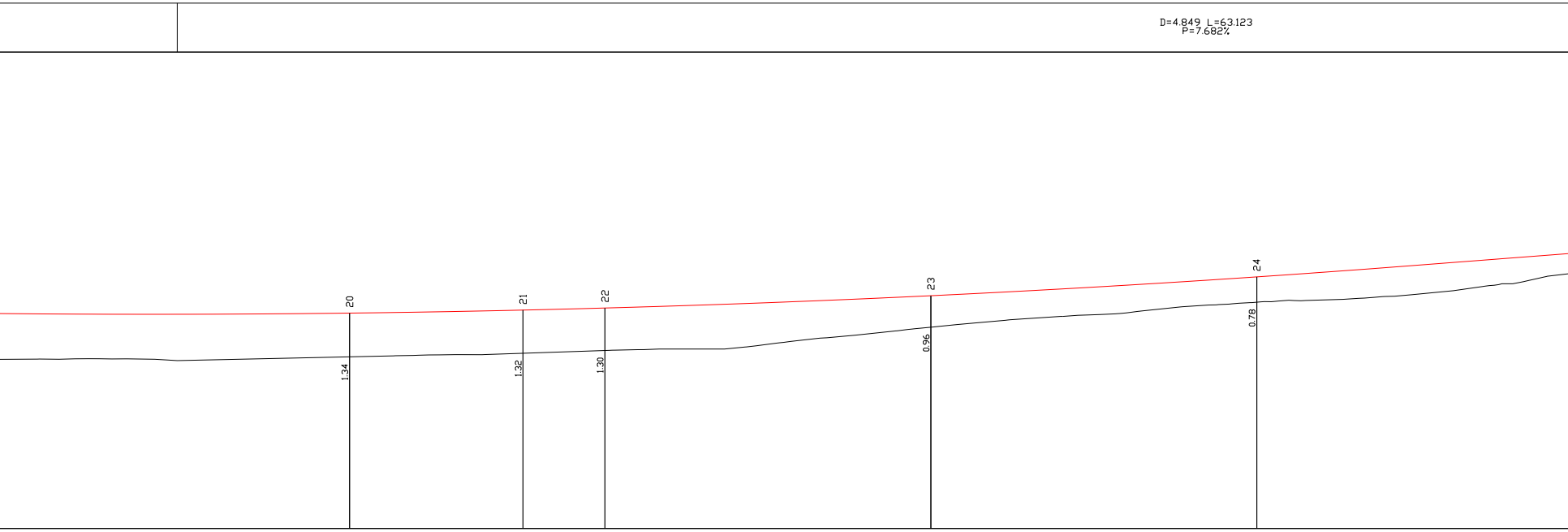
D=4.849 L=63.123
P=7.682%
20
21
22
23
24
1.34
1.32
1.30
0.96
0.78

	20		21		22		23		24	
	162.17		167.49		170.00		180.00		190.00	
12.00		5.32		2.51		10.00		10.00		10.00
	362.76		362.87		362.95		363.67		364.44	
	364.10		364.19		364.26		364.63		365.21	

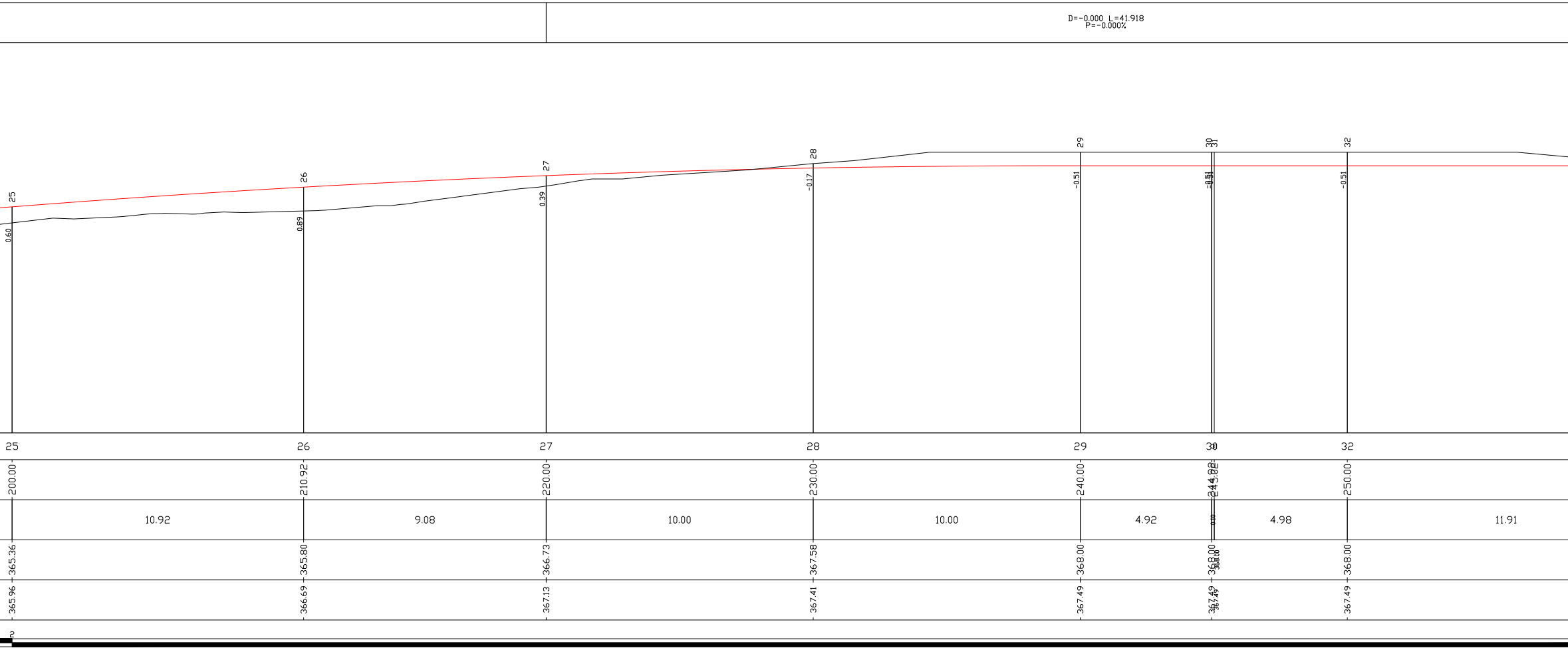
D=-0.000 L=41.918
P=-0.000%
25
26
27
28
29
30
31
32
0.60
0.89
0.39
-0.17
-0.51
-0.51
-0.51
-0.51
25
26
27
28
29
30
31
32
200.00
210.92
220.00
230.00
240.00
244.92
245.02
250.00
10.92
9.08
10.00
10.00
4.92
0.10
4.98
11.91
365.36
365.80
366.73
367.58
368.00
368.00
368.00
368.00
365.96
366.69
367.13
367.41
367.49
367.49
367.49
367.49
2


33
3.00
33
261.91
367.50
367.49

Firmato digitalmente da:

VITTORIO MARIA RANDAZZO

Firmato digitalmente da:

VINCENZO DI MARCO

REGIONE SICILIANA

COMUNE DI RIBERA

COMUNE DI CALAMONACI

Il Committente:

NP Sicilia 5

NP SICILIA 5 S.R.L.
Galleria Passarella, 2
20122 MILANO
C.F. e P. IVA 12930310961
REA MI-2693053
PEC: npsicilia5@legalmail.it
Legale Rappresentante STEFANO PIERONI

Il Progettista:

Agon engineering

Entrope srl

dott. ing. VITTORIO RANDAZZO

dott. ing. VINCENZO DI MARCO

Titolo del progetto:

PARCO EOLICO "BELMONTE"
POTENZA NOMINALE 28,8 MW

Elaborato:

PROGETTO DEFINITIVO

Codice Elaborato:

NPS5_RIB_H10B_EPD

TITOLO ELABORATO:

PROFILO LONGITUDINALE E SEZIONI DELLA PIAZZOLA E STRADA WTG 4
PROFILO STRADA E PIAZZOLA DI CANTIERE

FOGLIO:	2 DI 6	SCALA:	1:100			FORMATO:	420X3000

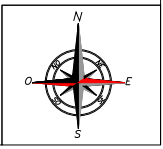Rev:	Data	Descrizione Revisione	Redatto	Controllato	Approvato
0			C.R.	V.D.	V.R.