Stralcio planimetrico Corona di frana strada di accesso - Scala 1:500

Stralcio planimetrico Corona di frana tratto B-C - Sez. E-E - Scala 1:500

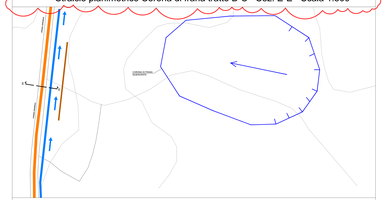

SEZIONE E-E stato di fatto scala 1:50

SEZIONE Y-Y Stato di fatto - Scala 1:100

SEZIONE E-E progetto scala 1:50

SEZIONE Y-Y Progetto - Scala 1:100



Stralcio planimetrico impluvio 3 - Scala 1:200

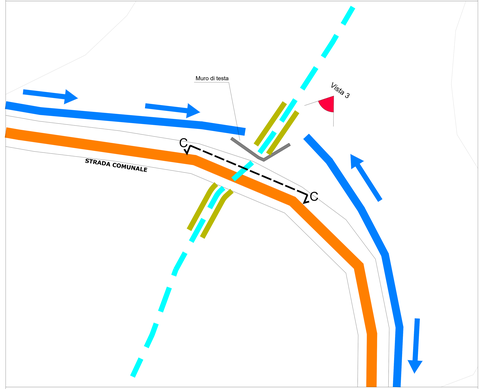

VISTA 3 - Scala 1:100

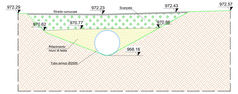

Dettaglio 1-1 - scala 1:50 sezione di scavo corrente

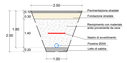

SEZIONE C-C - Scala 1:100

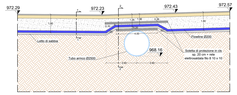

Dettaglio 2-2 - scala 1:50 sezione di scavo per attraversamento tombino

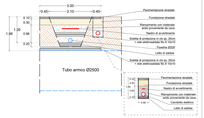

Stralcio planimetrico impluvio 2 - Scala 1:200

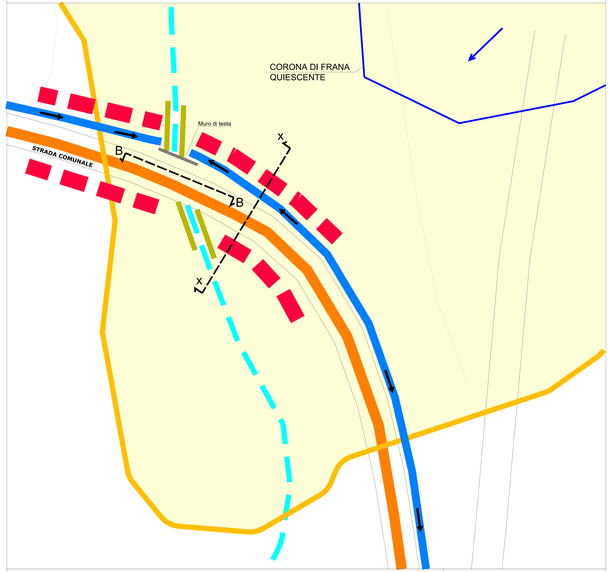

SEZIONE B-B - Scala 1:100

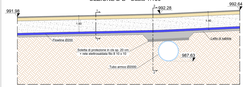

Dettaglio 1-1 - scala 1:50 sezione di scavo corrente

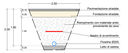

Dettaglio 2-2 - scala 1:50 sezione di scavo per attraversamento tombino



SEZIONE X-X Stato di fatto



SEZIONE X-X Progetto

LEGENDA

- Fibretta Ø"
- Cavidotto alimentazione elettrica area pozzo GG3
- Cavidotto pale eoliche esistente (ENERGIA SUD)
- Cavidotto pale eoliche previsione di progetto (FR-EL)
- Canaletta trapezoidale
- Gabbionata h=1.00m

Stralcio planimetrico impluvio 1 - Scala 1:200

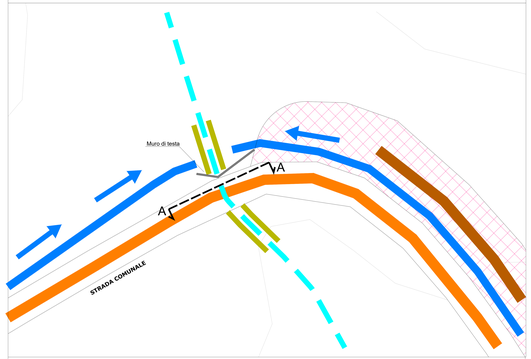

Sezione A-A - scala 1:100

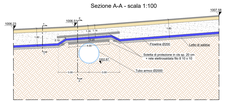

Dettaglio 1-1 - scala 1:50 sezione di scavo corrente

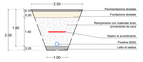

Dettaglio 2-2 - scala 1:50 sezione di scavo per attraversamento tombino



LEGENDA

- FOSSI E IMPLUVI ESISTENTI OGGETTO DI INTERESSE
- ZANELLE / CANALETTE
- FLOWLINE
- GABBIONATE
- VIMINATA
- MANTELLATA RENO DI PROTEZIONE ALVEO 3x10 (vedi dettaglio)
- AREA VINCOLO R1
- SCARPATA AD ELEVATA PENDENZA

PARTICOLARI MANTELLATA RENO

STRALCIO TIPOLOGICO FOSSO CON MANTELLATA RENO

PARTICOLARE FOSSO CON MANTELLATA TIPO RENO
Scala 1:10



PLANIMETRIE E SEZIONI AGGIUNTIVE

Forum Ingegneria
MICHELE DE FALCO
Ordine degli Ingegneri della Provincia di Foggia n. 1204
Via Lucera, 64 - 71122 Foggia
Tel. 0881/1950 - Cell. 328 9 76 3096

Rev.	Date	Status	Reason / notes	Issued by	Checked by	Approved by
01	01/06/2024	AFD	Accepted For Design	G. LO NIGRO	MDE FALCO	MDE FALCO
00	10/01/2024	AFD	Accepted For Design	G. LO NIGRO	MDE FALCO	MDE FALCO

TotalEnergies — TEMPA ROSSA — Operatore: Mediterranean Resources Italia Corporation

This document is the property of TEMPA ROSSA JOINT VENTURE. It shall not be reproduced or disclosed to third parties without prior written consent of the owner. This document has been generated by an electronic document Management System. Work printed is considered as a controlled copy.

Consulenze Specialistiche: Geo Tecnica Ingegneria Srl, Via Ischitella, 67 - 71122 Foggia, Tel. 0881 1950 - 328 9 763096

PROGETTO DI PERFORAZIONE DEL POZZO ESPLORATIVO DENOMINATO "GORGOLIONE 3" E SUA EVENTUALE MESSA IN PRODUZIONE

GG.0 - FLOWLINE - DETTAGLI DI PROGETTO - ATTRAVERSAMENTO IMPLUVI - AREE IN FRANA

Doc. Type: LAY | Sort / Sub-Sort: | Discipline: CIV | Discipline Reference: C - Civil Works (Roads, Bridges, etc.)

Company Document No.	IT-TPR-00-SMDF-000440	Rev. 01	Scale:	varie	
Contractor Document No.	IT-TPR-00-SMDF-000440_01	Format: A0	Sheet:	4 of 5	