

Nuova S.S.125/133bis "Olbia-Palau"
Tratta Arzachena Nord – Palau,
Stralcio 2 da Arzachena Sud allo svincolo di Arzachena Nord e stralcio 3 dal km 351 dell'attuale S.S.125 – 1° stralcio, fino a Palau.

PROGETTO DEFINITIVO

COD. CA366

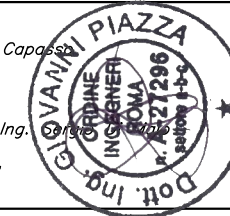
PROGETTAZIONE: ATI VIA - SERING - VDP - BRENG

PROGETTISTA E RESPONSABILE DELL'INTEGRAZIONE DELLE PRESTAZIONI SPECIALISTICHE:

Dott. Ing. Giovanni Piazza (Ord. Ing. Prov. Roma 27296)

RESPONSABILI D'AREA:

Responsabile Tracciato stradale: *Dott. Ing. Massimo Capasso (Ord. Ing. Prov. Roma 26031)*
Responsabile Strutture: *Dott. Ing. Giovanni Piazza (Ord. Ing. Prov. Roma 27296)*
Responsabile Idraulica, Geotecnica e Impianti: *Dott. Ing. (Ord. Ing. Prov. Palermo 2872)*
Responsabile Ambiente: *Dott. Ing. Francesco Ventura (Ord. Ing. Prov. Roma 14660)*



GRUPPO DI PROGETTAZIONE

MANDATARIA:

MANDANTI:



GEOLOGO:

Dott. Geol. Enrico Curcuruto (Ord. Geo. Regione Sicilia 966)

COORDINATORE SICUREZZA IN FASE DI PROGETTAZIONE:

Dott. Ing. Matteo Di Girolamo (Ord. Ing. Prov. Roma A15138)

RESPONSABILE SIA:

Dott. Ing. Francesco Ventura (Ord. Ing. Prov. Roma 14660)



VISTO: IL RESPONSABILE DEL PROCEDIMENTO:

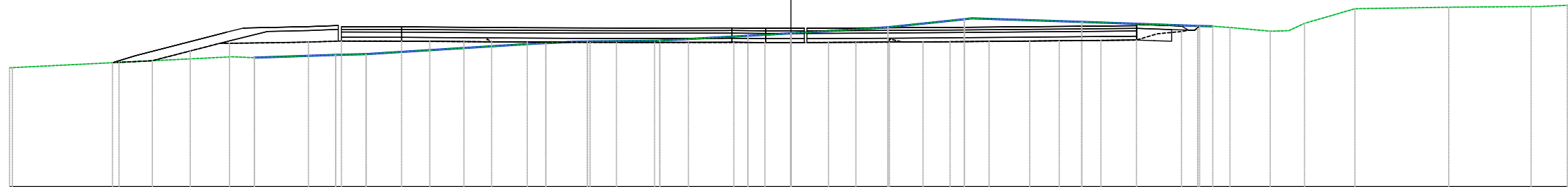
Dott. Ing. Francesco Ruggieri

PROGETTO STRADALE
ASSE PRINCIPALE – AP01
Sezioni trasversali

CODICE PROGETTO		NOME FILE		REVISIONE	SCALA:
PROGETTO LIV. PROG. ANNO DPCA0366 D 22		CA366_P00PS01TRASZ01_A		A	1:200
		CODICE ELAB. P00PS01TRASZ01			
D					
C					
B					
A	EMISSIONE	FEB.2024	D.MORARU	M.CAPASSO	G.PIAZZA
REV.	DESCRIZIONE	DATA	REDATTO	VERIFICATO	APPROVATO

Materiali - Progr.0+000.00		
Materiale	Area (m²)	Vol. (m³)
Base	3.04	0.00
Fondazione	6.76	0.00
Rilevato	5.58	0.00
Scavo	10.88	0.00
Scotico	0.00	0.00
Sottobase	6.08	0.00
Terreno Vegetale	2.47	0.00
Usura+Binder	3.04	0.00

Sez. 01
 Progr.: 0+000.00
 Scala : 1:200
 Q.Rif. : 30.00




PROGRESSIVE TERRENO	PARZIALI TERRENO	QUOTE TERRENO	PROGRESSIVE PROGETTO	PARZIALI PROGETTO	QUOTE PROGETTO	QUOTE SOTTOFONDO
-29.89		34.53				34.73
	8.44					34.81
		35.00				34.84
	0.85	34.96				35.22
	3.12					35.52
	1.17	35.07	17.26		36.15	35.55
		35.10		1.30		35.56
	6.56		15.66		36.15	35.60
			14.95	0.71		35.90
			14.35			35.59
			13.39	0.84	36.14	35.59
			12.55	0.63	36.13	35.58
			11.79	0.63	36.12	35.57
			10.73	0.63	36.12	35.57
			10.21	1.43	36.11	35.56
		35.52		0.80	36.11	35.56
-9.41	1.08	35.57	8.78	0.93	36.10	35.55
-8.33		35.58	7.88	0.84	36.10	35.54
-7.81	2.68		6.95	0.62	36.10	35.54
			5.98	1.53	36.10	35.54
-5.04		35.62	5.16	0.99	36.10	35.54
	3.33		3.64			35.54
				1.19	36.11	35.54
			2.18	0.95	36.09	35.54
-1.65	1.65	35.80	0.95	0.51	36.09	35.54
0.00	0.70	35.90	0.00	0.83	36.10	35.55
0.70		35.94	1.44	0.92	36.10	35.55
	2.88		2.49	1.28	36.10	35.55
			3.78	0.50	36.11	35.56
3.73		36.13	4.29	0.78	36.11	35.56
	2.93		5.07	0.58	36.12	35.57
			5.65	0.70	36.12	35.57
6.66		36.44	6.81	0.77	36.13	35.58
			7.61	0.59	36.14	35.59
	4.23		8.20	0.85	36.14	35.59
			9.05	0.76	36.15	35.60
			9.93	1.44	36.16	35.61
11.16		36.34		1.09	36.18	35.63
			11.74		36.19	35.64
	4.45		13.26			35.88
						35.97
15.62	0.58	36.18				36.03
16.19	0.66	36.17				36.03
16.85	1.54	36.12				36.03
						36.03
18.40	0.60	35.98				36.03
19.11	1.94	36.00				36.03
19.71		36.28				36.03
	3.60					36.03
21.65		36.84				36.03
	3.16					36.03
25.25		36.90				36.03
						36.03
28.41	1.13	36.93				36.03
30.00		36.99				36.03

Materiali – Progr.0+060.00

Materiali	Area (m ²)	Vol. (m ³)
Base	1.05	21.02
Fondazione	2.24	45.18
Rilevato	3.05	31.86
Scavo	3.62	77.90
Scotico	1.68	16.97
Sottobase	2.10	42.05
Terreno Vegetale	1.00	17.83
Usura+Binder	1.05	21.02

Sez. 04
 Progr.: 0+060.00
 Scala : 1:200
 Q.Rif. : 30.00

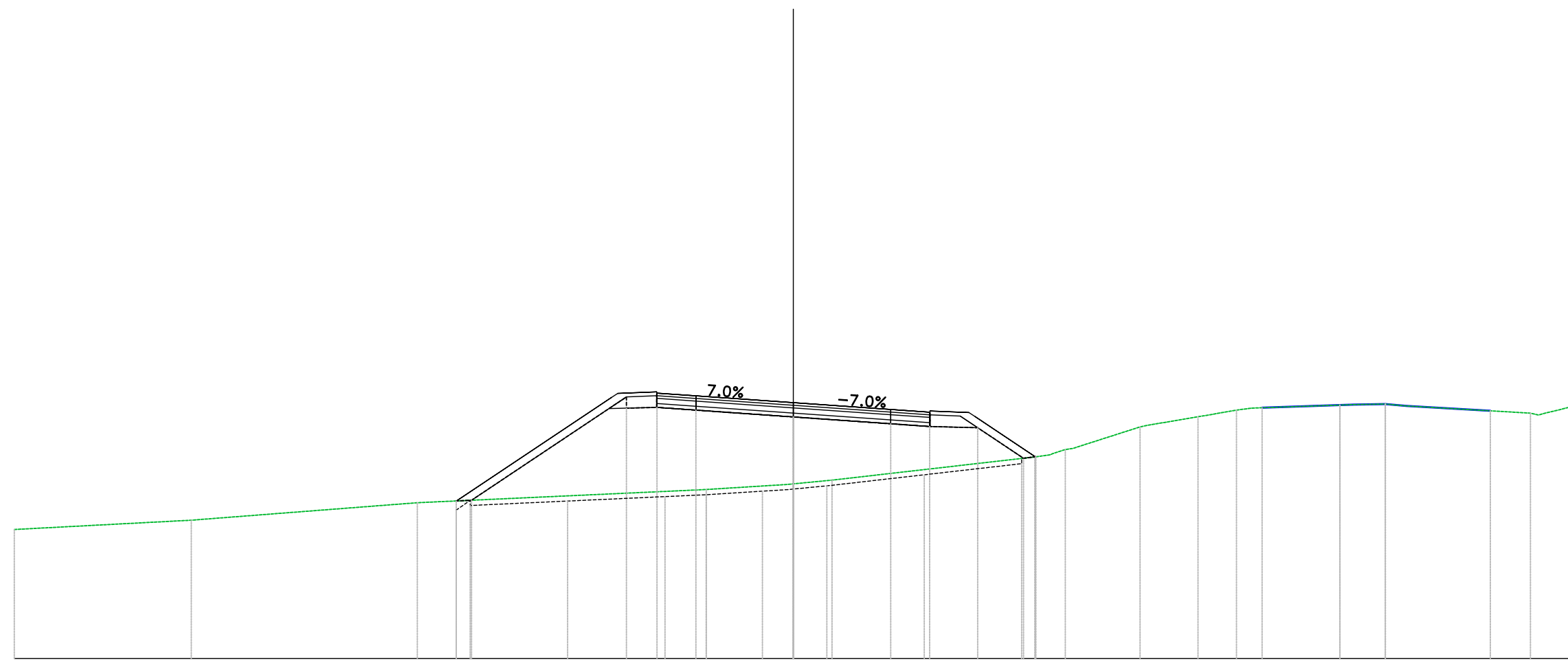


PROGRESSIVE TERRENO	30.00	-27.41	-22.21	-10.84	0.00	11.36	12.76	14.06	17.79	19.24	22.16	23.73	24.43	25.69	30.00
PARZIALI TERRENO	2.59	5.20	11.37	10.84	1.77	1.40	0.96	3.73	1.45	2.71	1.57	0.70	1.26	4.31	
QUOTE TERRENO	34.88	35.04	35.33	36.00	36.88	37.19	37.02	37.16	37.94	38.00	38.10	38.16	38.18	38.42	38.90
PROGRESSIVE PROGETTO					0.00	3.75	5.26								
PARZIALI PROGETTO					1.50	3.75	1.50								
QUOTE PROGETTO					37.25	36.98	36.88								
QUOTE SOTTOFONDO				36.15	36.20	37.03	37.06	36.96	36.70	36.43	36.33	36.63	37.15		

Materiali – Progr.0+160.00

Materiali	Area (m ²)	Vol. (m ³)
Base	1.05	21.04
Fondazione	2.90	57.95
Rilevato	45.34	905.22
Scavo	0.00	0.02
Scotico	4.34	86.19
Sottobase	2.10	42.08
Terreno Vegetale	3.50	68.28
Usura+Binder	1.05	21.04

Sez. 09
 Progr.: 0+160.00
 Scala : 1:200
 Q.Rif. : 30.00

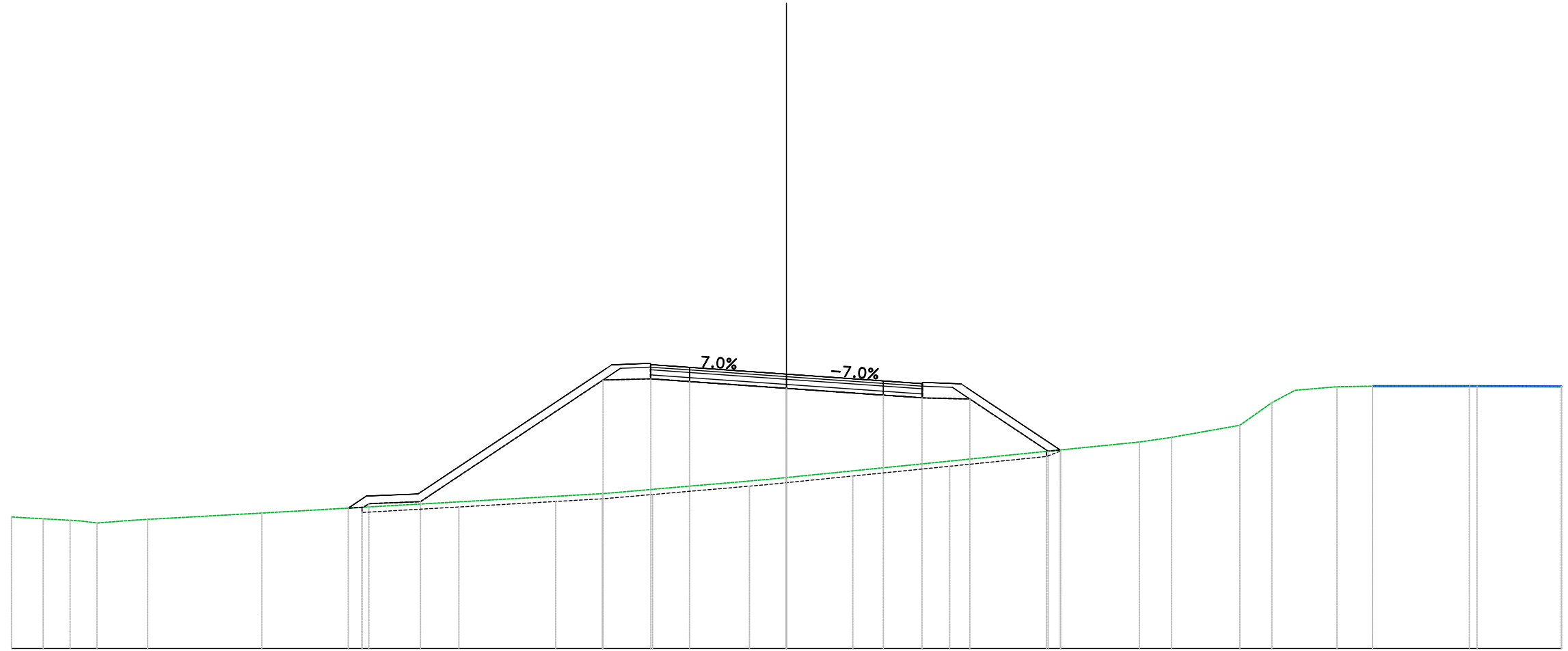


PROGRESSIVE TERRENO	30.00	-23.18	-14.48		-3.35	0.00	1.49		9.30	13.35	15.58	17.06	21.05	22.80	28.39	30.00
PARZIALI TERRENO	6.82	8.70	11.01	3.13	1.49	7.81	0.60	2.58	1.99	1.24	3.39	0.53	1.22	4.77	0.71	
QUOTE TERRENO	34.97	35.33	36.00	36.51	36.73	36.87	37.76	38.92	39.31	39.56	39.76	39.78	39.80	39.45	39.46	39.71
PROGRESSIVE PROGETTO																
PARZIALI PROGETTO				1.50	3.75	3.75	1.50									
QUOTE PROGETTO				40.22	40.11	39.85	39.59	39.48								
QUOTE SOTTOFONDO			36.08	36.10	39.64	39.67	39.56	39.30	39.04	38.93	38.89	37.71				

Materiali – Progr.0+180.00

Materiali	Area (m ²)	Vol. (m ³)
Base	1.05	21.04
Fondazione	2.90	57.95
Rilevato	68.28	1142.85
Scavo	0.00	0.00
Scotico	5.37	97.71
Sottobase	2.10	42.08
Terreno Vegetale	5.27	88.75
Usura+Binder	1.05	21.04

Sez. 10
 Progr.: 0+180.00
 Scala : 1:200
 Q.Rif. : 30.00

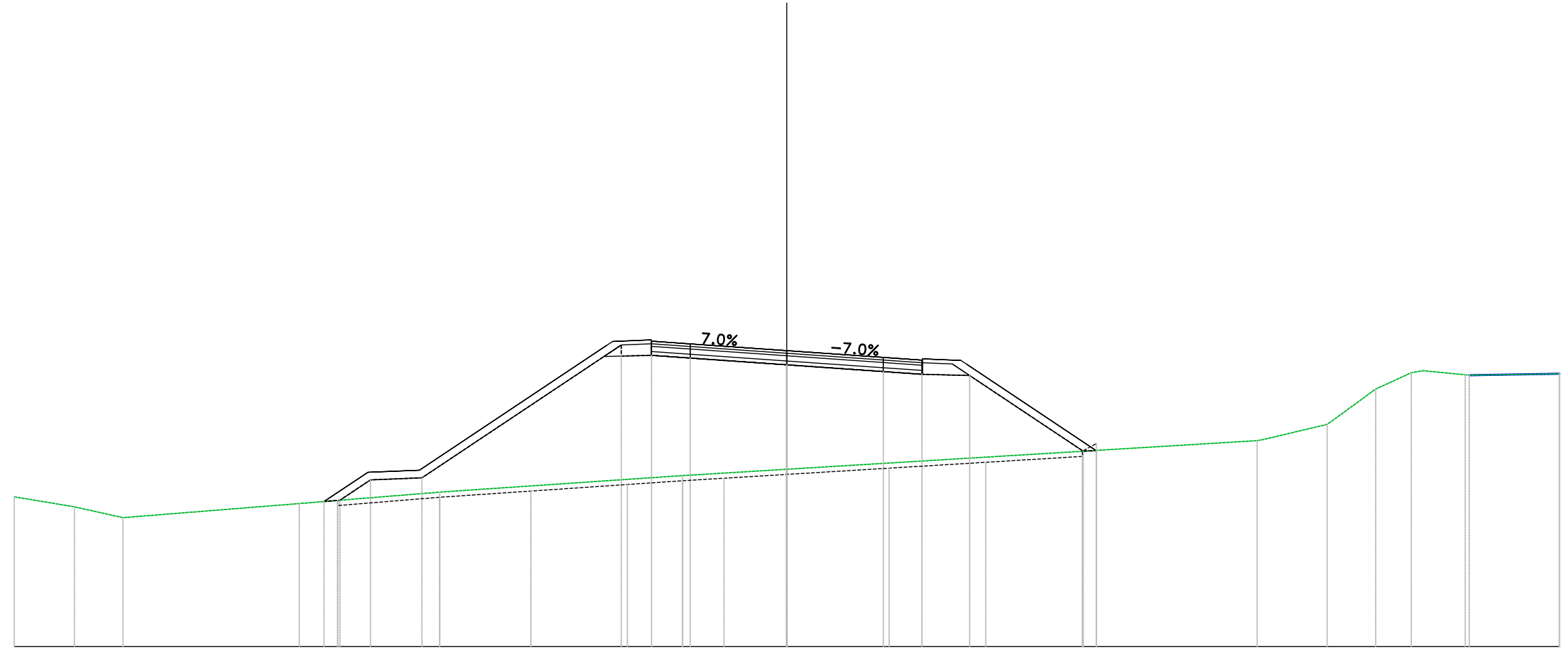


PROGRESSIVE TERRENO	30.00	28.77	27.36	26.69	25.35	24.73		20.31		7.12		0.77	0.00			13.66	14.91	17.55	18.79	19.68	21.31	22.68		26.73	30.00	
PARZIALI TERRENO	1.23	1.04	0.67	1.33	0.62		4.42		13.19		6.35	0.77		13.66		1.24	2.64	1.24	0.89	1.62	1.37		4.05	3.27		
QUOTE TERRENO	35.10	35.03	34.95	34.86	34.97	35.00		35.25		36.00		36.55	36.62			38.00	38.18	38.65	39.52	40.00	40.14	40.16		40.16	40.15	
PROGRESSIVE PROGETTO													0.00		3.75											
PARZIALI PROGETTO											1.50	3.75		3.75	1.50											
QUOTE PROGETTO										41.00	40.89		40.63		40.37	40.26										
QUOTE SOTTOFONDO			35.44	35.61		35.69			40.40		40.45	40.34		40.08		39.82	39.71		39.66		37.64					

Materiali - Progr.0+200.00

Materiali	Area (m ²)	Vol. (m ³)
Base	1.05	21.04
Fondazione	2.90	57.95
Rilevato	85.69	1548.39
Scavo	0.00	0.00
Scotico	5.78	112.31
Sottobase	2.10	42.08
Terreno Vegetale	6.13	115.49
Usura+Binder	1.05	21.04

Sez. 11
 Progr.: 0+200.00
 Scala : 1:200
 Q.Rif. : 30.00

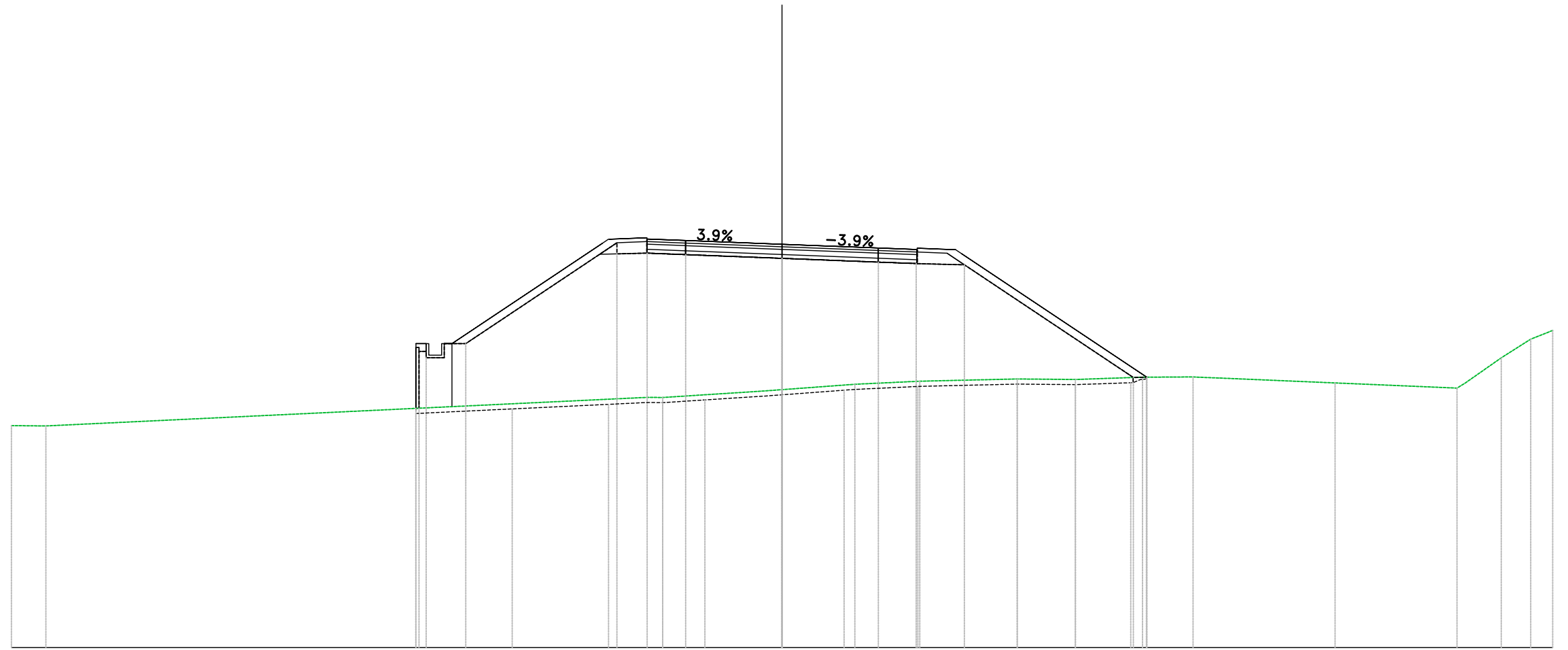


PROGRESSIVE TERRENO	30.00	27.66	25.77	18.93	13.47	4.05	0.00	18.26	20.98	22.86	24.25	26.34	26.87	30.00					
PARZIALI TERRENO	2.34	1.88	6.84	5.45	9.43	4.05	18.26	2.48	1.67	1.39	1.62	3.13							
QUOTE TERRENO	35.82	35.43	35.01	35.56	36.00	36.64	36.89	38.00	38.63	40.00	40.64	40.56	40.55	40.60					
PROGRESSIVE PROGETTO						-5.26	-3.75	3.75	5.26										
PARZIALI PROGETTO						1.50	3.75	3.75	1.50										
QUOTE PROGETTO						41.86	41.76	41.49	41.23	41.13									
QUOTE SOTTOFONDO				35.63	35.68	36.48	36.56					41.28	41.31	41.21	40.94	40.68	40.58	40.53	37.82

Materiali – Progr.0+280.00

Materiale	Area (m²)	Vol. (m³)
Base	1.05	21.04
Fondazione	2.90	57.95
Rilevato	112.44	2331.09
Scavo	0.00	0.01
Scotico	5.64	112.69
Sottobase	2.10	42.08
Terreno Vegetale	5.21	103.05
Usura+Binder	1.05	21.04

Sez. 15
 Progr.: 0+280.00
 Scala : 1:200
 Q.Rif. : 30.00

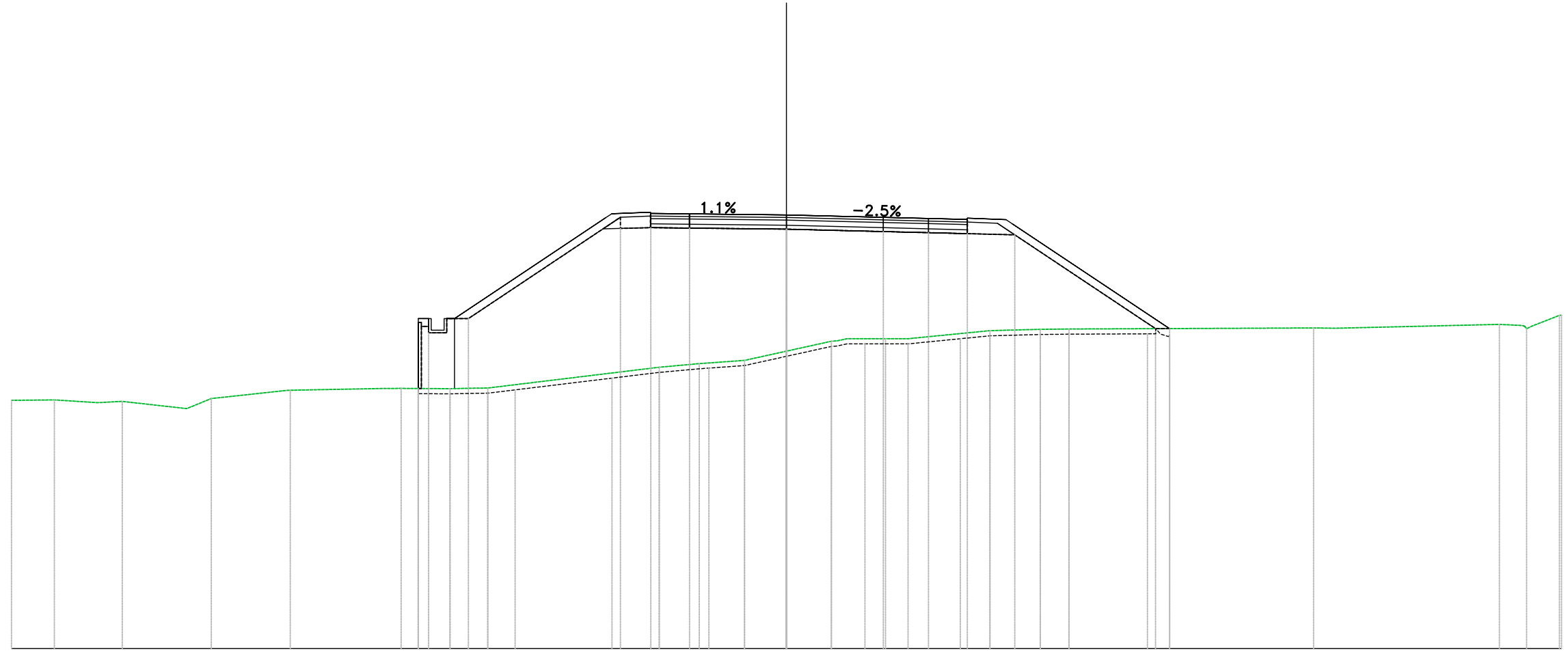


PROGRESSIVE TERRENO	30.00	-28.66			-5.24	-4.65	-0.66	0.00	2.84	5.36	9.16	11.42	14.03	16.00	21.53	26.27	28.00	29.15	30.00	
PARZIALI TERRENO	1.34		23.42		0.59	3.99			2.84	2.53	3.79	2.26	2.61	1.97	5.53	4.75		1.41	1.15	0.75
QUOTE TERRENO	38.64	38.62			39.74	39.73	39.99	40.04	40.24	40.36	40.45	40.43	40.52	40.53	40.30	40.09	41.27	42.00	42.34	
PROGRESSIVE PROGETTO					-5.26	-3.75			3.75	5.28										
PARZIALI PROGETTO					1.49	3.75			3.75	1.47										
QUOTE PROGETTO					45.90	45.84	45.69	45.55	45.49	44.89	40.51									
QUOTE SOTTOFONDO	41.38	41.83			45.32	45.35	45.29	45.14	45.00	44.94	44.89	40.51								

Materiali - Progr.0+300.00

Materiale	Area (m ²)	Vol. (m ³)
Base	1.23	22.77
Fondazione	3.16	60.52
Rilevato	109.99	2227.90
Scavo	0.00	0.01
Scotico	5.82	114.65
Sottobase	2.45	45.53
Terreno Vegetale	4.80	99.93
Usura+Binder	1.23	22.77

Sez. 16
 Progr.: 0+300.00
 Scala : 1:200
 Q.Rif. : 30.00

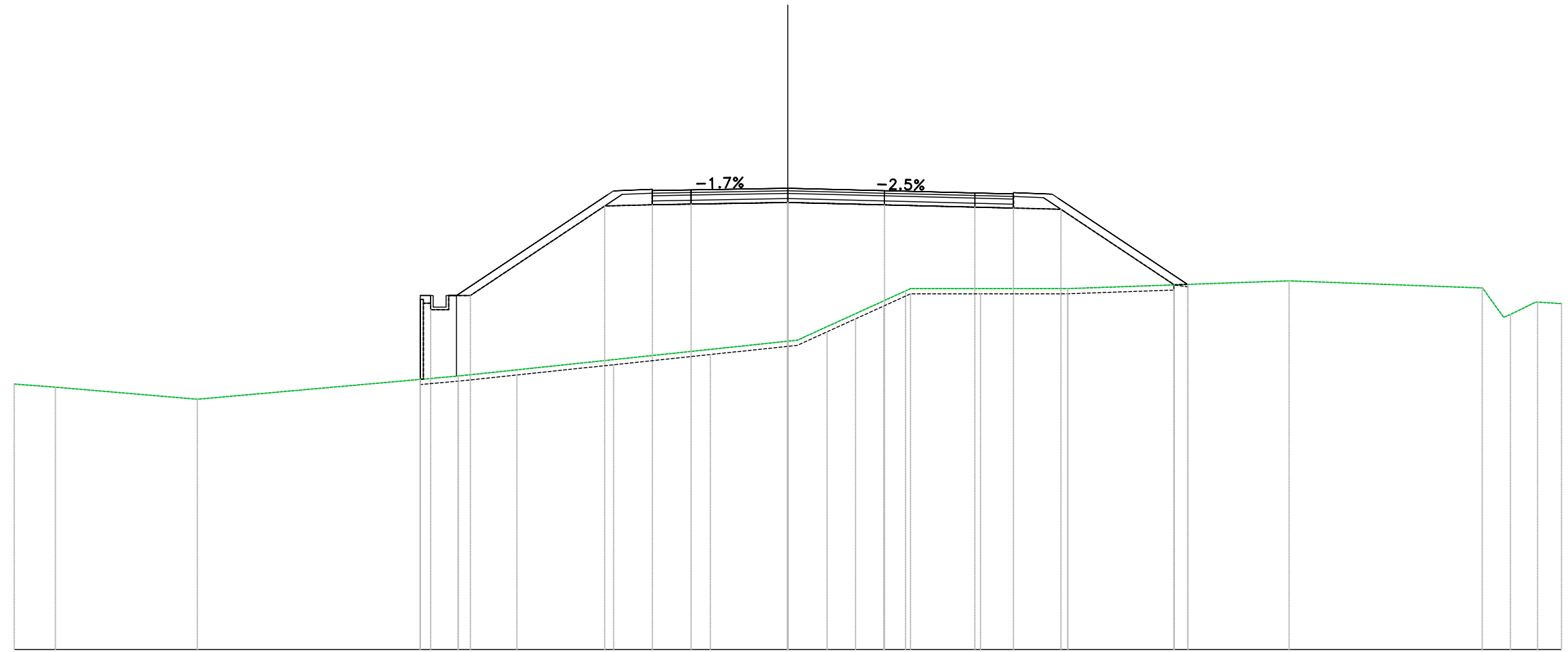


PROGRESSIVE TERRENO	39.00	39.61	39.63	39.52	39.57	39.29	39.68	40.00	40.07	40.08	40.06	40.09	40.89	41.03	41.16	41.52	41.90	42.00	42.00	42.00	42.31	42.36	42.37	42.40	21.27	27.60	28.32	28.84	30.00
PARZIALI TERRENO		1.66	1.67	0.95	2.49	0.95	2.94	3.54	0.75	1.89	0.96		6.64	1.55	1.75	1.62	1.74	1.38	0.88	3.16	1.95	1.11		9.46	0.87	6.32	0.72	1.08	
QUOTE TERRENO	39.61	39.63	39.52	39.57	39.29	39.68	40.00	40.07	40.08	40.06	40.09	40.89	41.03	41.16	41.52	41.90	42.00	42.00	42.00	42.31	42.36	42.37	42.40	42.41	42.42	42.55	42.52	42.48	42.90
PROGRESSIVE PROGETTO													-5.26	-3.75	-1.87			3.75	5.50	7.00									
PARZIALI PROGETTO													1.49	1.88	1.87	3.75		1.75	1.50										
QUOTE PROGETTO													46.85	46.83	46.81	46.79	46.70	46.65	46.62										
QUOTE SOTTOFONDO									42.93	42.78			46.27	46.30	46.28	46.24	46.15	46.10	46.07	46.02				42.39					

Materiali - Progr.0+320.00

Materiale	Area (m ²)	Vol. (m ³)
Base	1.40	26.27
Fondazione	3.42	65.79
Rilevato	115.23	2252.27
Scavo	0.00	0.00
Scotico	5.87	116.93
Sottobase	2.80	52.54
Terreno Vegetale	4.42	92.22
Usura+Binder	1.40	26.27

Sez. 17
 Progr.: 0+320.00
 Scala : 1:200
 Q.Rif. : 30.00

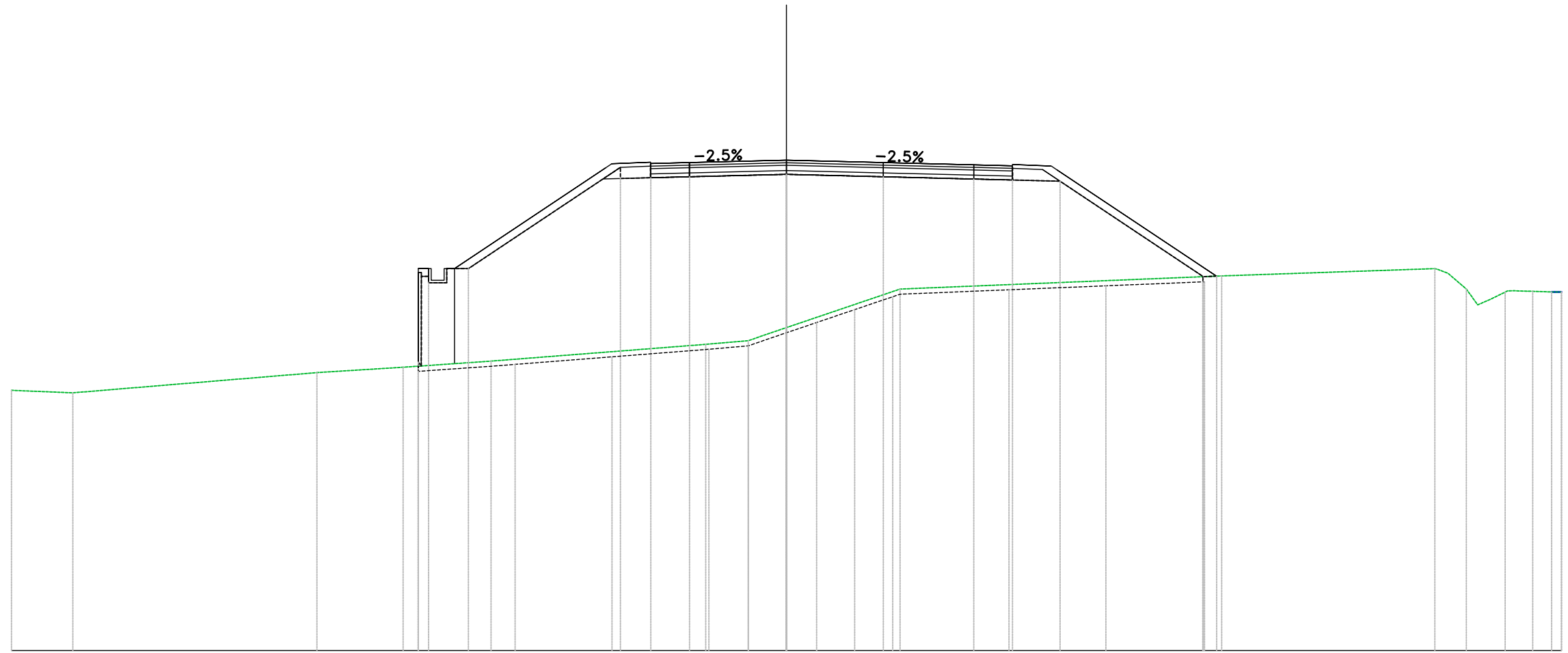


PROGRESSIVE TERRENO	30.00	28.40	22.90	12.78	0.00	4.57	10.85	19.44	26.93	27.76	28.31	29.00	30.00
PARZIALI TERRENO	1.60	5.50	10.12	12.78	4.20	6.10	8.59	7.49	0.80	0.69	0.93		
QUOTE TERRENO	40.30	40.18	39.71	40.61	41.96	43.91	44.00	44.30	44.03	43.88	43.14	43.48	43.42
PROGRESSIVE PROGETTO													
PARZIALI PROGETTO					-5.26	3.75	7.25	8.75					
QUOTE PROGETTO					47.80	47.80	47.71	47.67					
QUOTE SOTTOFONDO				43.48	47.20	47.25	47.16	47.12	47.08	44.15			

Materiali - Progr.0+340.00

Materiali	Area (m ²)	Vol. (m ³)
Base	1.40	28.02
Fondazione	3.42	68.42
Rilevato	138.48	2537.17
Scavo	0.00	0.00
Scotico	6.09	119.58
Sottobase	2.80	56.04
Terreno Vegetale	4.83	92.52
Usura+Binder	1.40	28.02

Sez. 18
 Progr.: 0+340.00
 Scala : 1:200
 Q.Rif. : 30.00




PROGRESSIVE TERRENO	30.00	27.62	18.17	14.84	11.43	3.12	1.48	0.81	0.00	4.40	16.85	25.10	25.60	26.32	27.26	27.82	28.89	30.00
PARZIALI TERRENO	2.38	9.45	3.33	3.41	8.31	1.65	0.66	0.81	4.40	12.45	8.25	0.71	0.44	0.50	0.56	0.59	0.73	0.66
QUOTE TERRENO	40.08	39.98	40.76	40.97	41.21	41.86	42.00	42.23	42.51	44.00	44.51	44.79	44.62	44.00	43.61	43.88	43.91	43.89
PROGRESSIVE PROGETTO							-5.26	-3.75	0.00	3.75	7.25	8.75						
PARZIALI PROGETTO							1.49	3.75	3.75	3.50	1.50							
QUOTE PROGETTO							48.86	48.90	48.99	48.90	48.81	48.77						
QUOTE SOTTOFONDO				44.24	44.79		48.28	48.35	48.44	48.35	48.26	48.22	48.18				44.48	

Materiali - Progr.0+720.00

Materiale	Area (m ²)	Vol. (m ³)
Base	1.40	24.38
Fondazione	2.10	36.57
Rilevato	133.06	2499.12
Scavo	0.00	0.00
Scottico	3.09	33.69
Sottobase	2.80	48.75
Terreno Vegetale	0.00	0.00
Usura+Binder	1.40	24.38

Sez. 37
 Progr.: 0+720.00
 Scala : 1:200
 Q.Rif. : 50.00

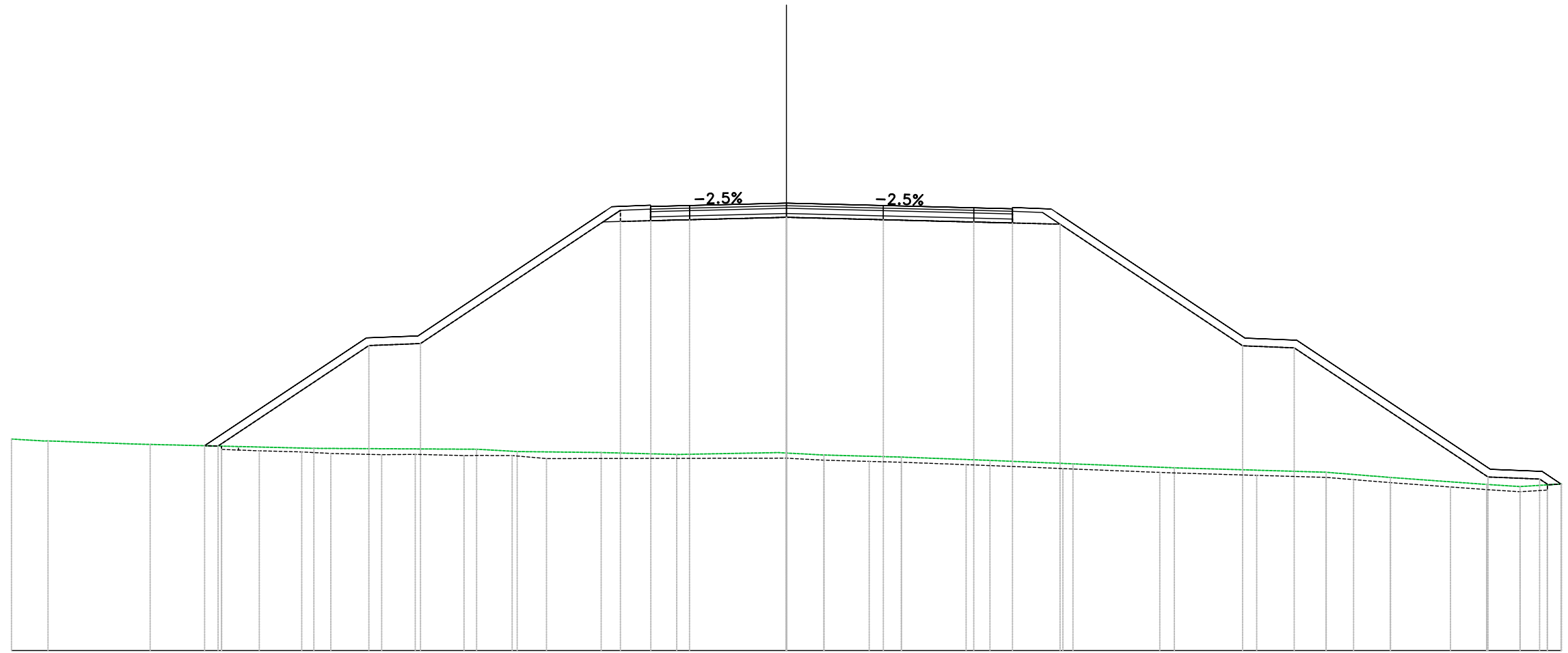


PROGRESSIVE TERRENO	30.00	27.31	26.69	17.05	15.32	14.04	12.73	11.40	6.74	4.65	2.45	0.87	0.99	0.53	2.11	11.35	11.90	14.90	22.21	23.29	24.96	30.86
PARZIALI TERRENO	2.69	0.62	9.64	1.73	1.28	1.31	1.33	6.74	1.94	1.58	0.87	0.53	1.58	9.24	0.56	2.55	7.31	1.08	1.67	4.88		
QUOTE TERRENO	57.31	57.41	57.39	56.83	56.85	56.86	56.85	56.86	56.99	57.05	57.28	57.42	57.51	57.60	57.88	57.89	58.00	57.89	57.97	58.13	58.49	
PROGRESSIVE PROGETTO									-5.26	-3.75				3.75	7.25	8.75						
PARZIALI PROGETTO									1.49	3.75			3.75	3.50	1.50							
QUOTE PROGETTO									66.65	66.69		66.78		66.69	66.60	66.56						
QUOTE SOTTOFONDO									66.10	66.14		66.23		66.14	66.05	66.01	66.06					

Materiali - Progr.0+740.00

Materiali	Area (m ²)	Vol. (m ³)
Base	1.40	28.02
Fondazione	3.42	55.23
Rilevato	306.40	4394.63
Scavo	0.00	0.00
Scotico	10.21	133.01
Sottobase	2.80	56.04
Terreno Vegetale	12.77	127.73
Usura+Binder	1.40	28.02

Sez. 38
 Progr.: 0+740.00
 Scala : 1:200
 Q.Rif. : 50.00

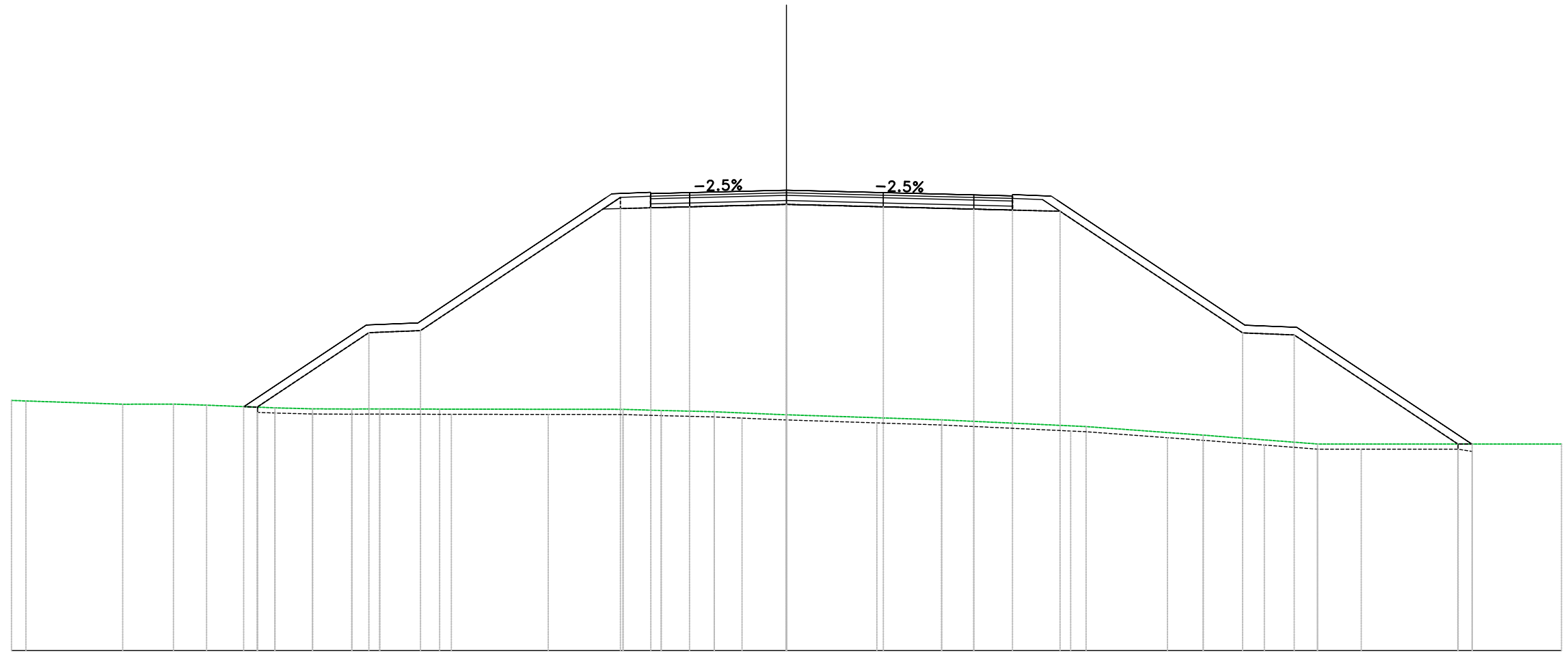


PROGRESSIVE TERRENO	30.00	28.58	25.25	24.63	18.29	11.99	10.42	7.17	4.25	0.00	1.45	4.45	7.88	11.09	15.02	20.89	23.38	27.10	28.40	30.00	
PARZIALI TERRENO	1.29	3.33	6.33	6.30	1.57	3.25	2.93	3.93	1.45	3.00	3.43	3.22	3.92	5.88	2.49	3.72	1.29	1.60			
QUOTE TERRENO	58.19	58.12	58.00	57.98	57.83	57.80	57.71	57.67	57.60	57.65	57.57	57.49	57.37	57.23	57.08	56.91	56.70	56.43	56.35	56.45	
PROGRESSIVE PROGETTO									-5.26			3.75	7.25	8.75							
PARZIALI PROGETTO									1.50	3.75	3.75	3.50	1.50								
QUOTE PROGETTO									67.20	67.23	67.33	67.23	67.15	67.11							
QUOTE SOTTOFONDO			57.93	57.92	61.81	61.89		66.62	66.65	66.68	66.78	66.68	66.60	66.56	66.51		61.80	61.72	56.72	56.64	56.45

Materiali - Progr.0+760.00

Materiali	Area (m ²)	Vol. (m ³)
Base	1.40	28.02
Fondazione	3.42	68.42
Rilevato	259.08	5654.79
Scavo	0.00	0.00
Scotico	9.43	196.38
Sottobase	2.80	56.04
Terreno Vegetale	11.09	238.67
Usura+Binder	1.40	28.02

Sez. 39
 Progr.: 0+760.00
 Scala : 1:200
 Q.Rif. : 50.00

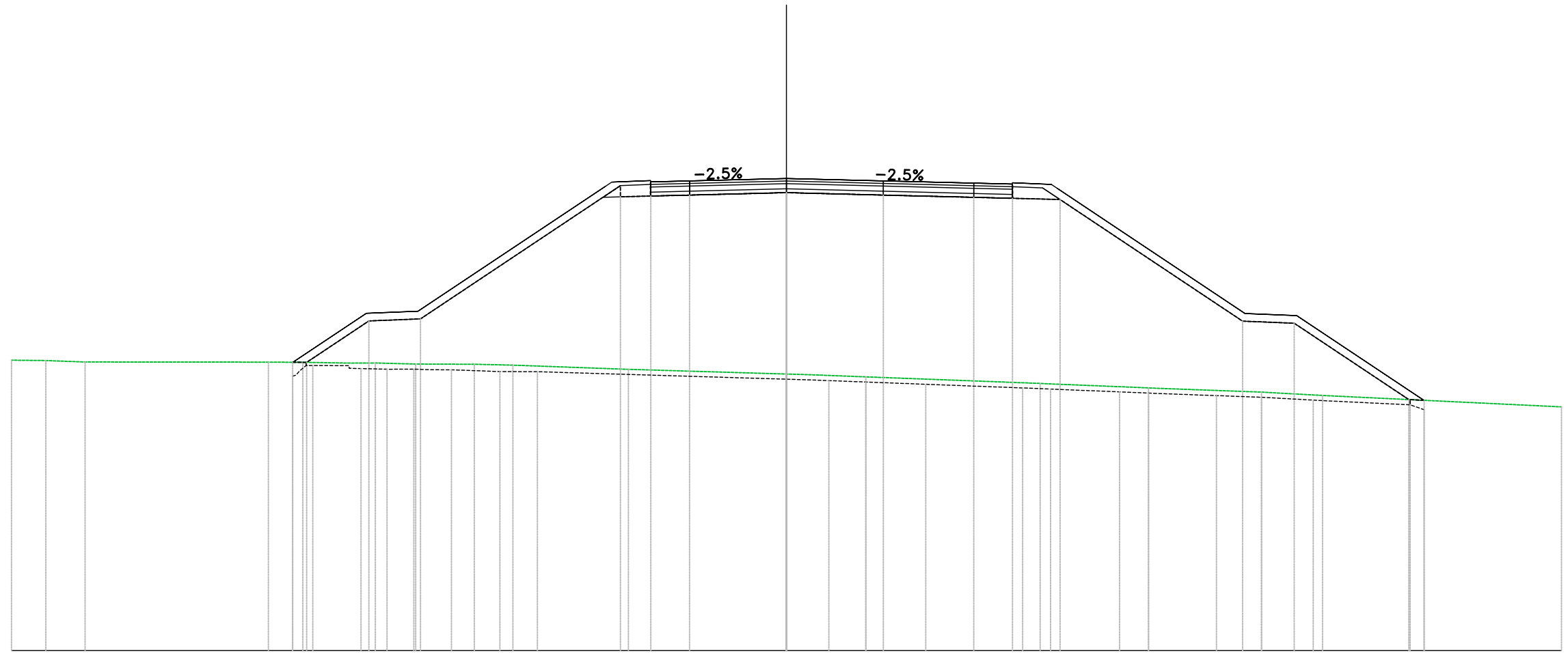


PROGRESSIVE TERRENO	39.00	29.44	25.69	23.73	22.44	19.80	18.34	16.82	15.74	13.42	6.33	4.85	2.79	0.00	6.01	11.60	16.13	20.56	30.00			
PARZIALI TERRENO	0.56	3.75	1.97	1.28	2.64	1.46	1.52	1.08	2.32	7.10	1.48	2.05	2.68	6.01	5.59	4.53	4.42	9.44				
QUOTE TERRENO	59.69	59.67	59.54	59.55	59.50	59.40	59.36	59.35	59.36	59.35	59.34	59.30	59.25	59.13	58.94	58.68	58.34	58.00	58.00			
PROGRESSIVE PROGETTO												-5.26	-3.75	0.00	3.75	7.25	8.75					
PARZIALI PROGETTO												1.50	3.75	3.75	3.50	1.50						
QUOTE PROGETTO												67.70	67.73	67.83	67.73	67.65	67.61					
QUOTE SOTTOFONDO			59.45		62.31	62.39					67.12	67.15	67.18	67.28	67.18	67.10	67.06	67.01		62.30	62.22	58.00

Materiali - Progr.0+780.00

Materiali	Area (m ²)	Vol. (m ³)
Base	1.40	28.02
Fondazione	3.42	68.42
Rilevato	204.87	4639.47
Scavo	0.00	0.00
Scotico	8.96	183.89
Sottobase	2.80	56.04
Terreno Vegetale	9.73	208.24
Usura+Binder	1.40	28.02

Sez. 40
 Progr.: 0+780.00
 Scala : 1:200
 Q.Rif. : 50.00

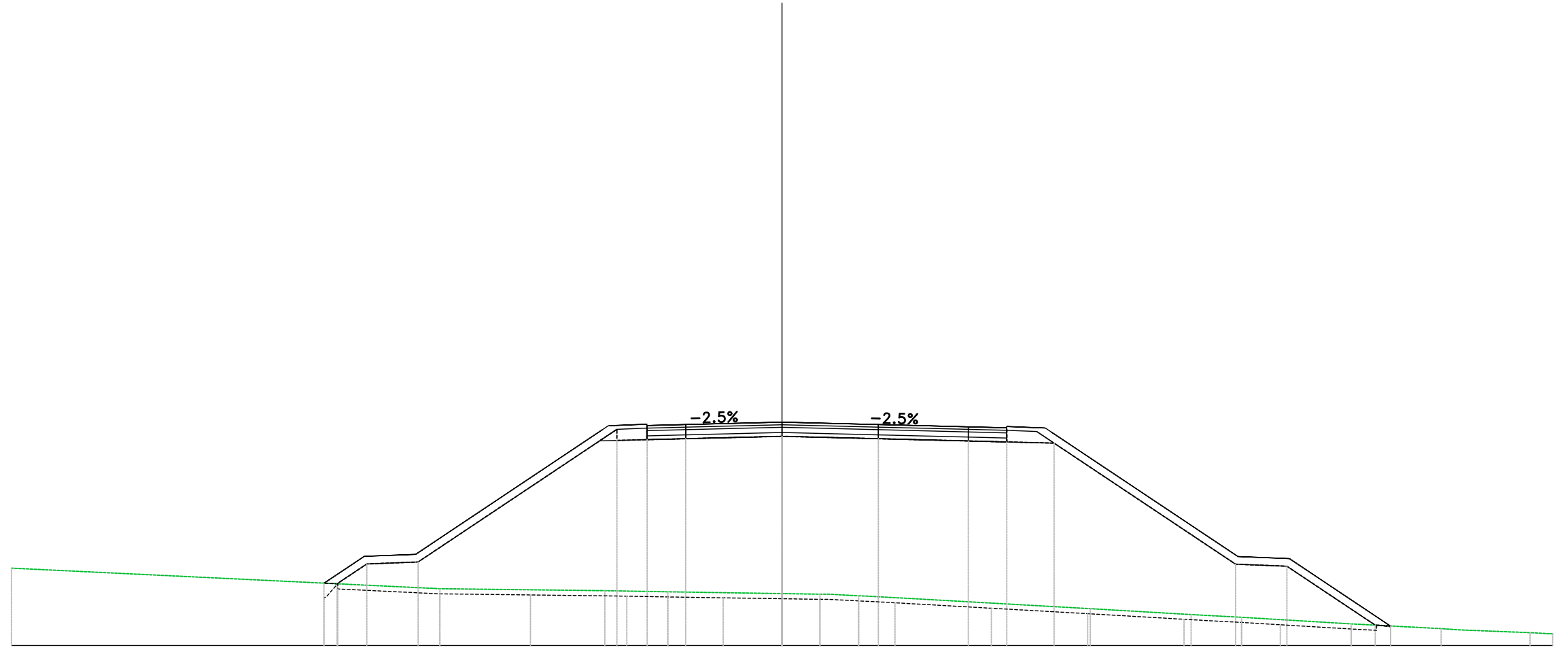


PROGRESSIVE TERRENO	30.00	28.67	27.79	27.15		20.06	18.72	16.87	15.91	14.35	12.08	10.59		6.12	0.00	0.92	3.07		9.82	14.02	18.39	20.75	30.00	
PARZIALI TERRENO	1.33	0.88	0.64		7.09	1.34	1.85	0.96	1.56	2.27	1.49		4.47		6.12	0.92	2.15		6.75		3.79	4.12	2.36	9.25
QUOTE TERRENO	61.25	61.23	61.20	61.18		61.17	61.16	61.13	61.14	61.10	61.09	61.05		60.89	60.71	60.68	60.60		60.35	60.17	60.01	59.88	59.44	
PROGRESSIVE PROGETTO														-5.26			3.75		7.25					
PARZIALI PROGETTO														1.50	3.75	3.75	3.50		1.50					
QUOTE PROGETTO														68.15	68.19	68.28	68.19		68.10	68.06				
QUOTE SOTTOFONDO						61.16	62.77	62.85						67.57	67.60	67.64	67.73	67.64	67.55	67.51	67.47	62.76	62.68	59.72

Materiali - Progr.0+800.00

Materiale	Area (m ²)	Vol. (m ³)
Base	1.40	28.02
Fondazione	3.42	68.42
Rilevato	172.27	3771.39
Scavo	0.00	0.00
Scotico	8.27	172.28
Sottobase	2.80	56.04
Terreno Vegetale	8.91	186.43
Usura+Binder	1.40	28.02

Sez. 41
 Progr.: 0+800.00
 Scala : 1:200
 Q.Rif. : 60.00

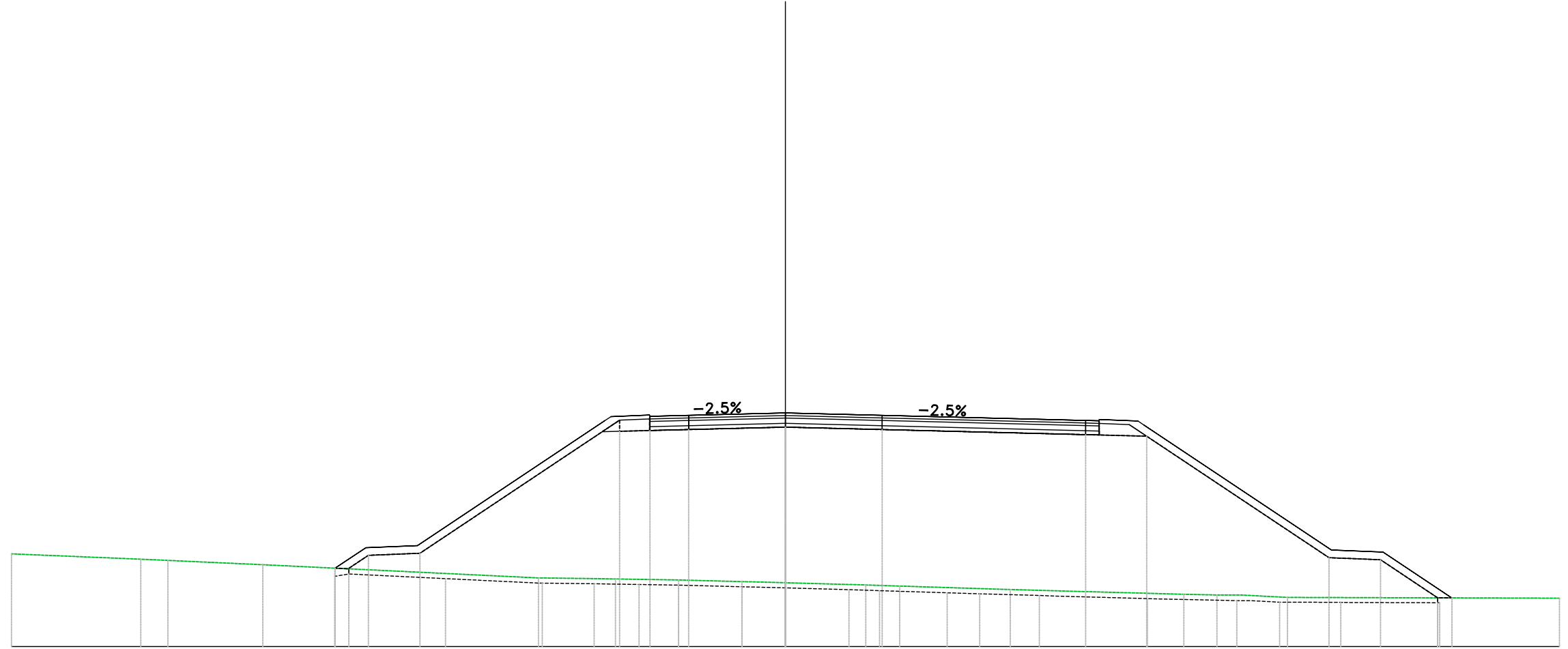


PROGRESSIVE TERRENO	30.00		-13.32		-6.90	-4.44	0.00	1.48	2.98	3.63		12.00	15.92	17.89		22.16	25.66	26.35	29.12	30.00
PARZIALI TERRENO		16.68		6.42	2.45	4.44	1.48	1.15		8.37		3.92	1.97	4.27		3.50	0.69	2.77	0.88	
QUOTE TERRENO	63.01		62.21		62.14	62.09	62.02	62.00	61.94	61.91		61.44	61.21	61.10		60.84	60.66	60.61	60.50	60.46
PROGRESSIVE PROGETTO						-5.26				3.75		7.25		8.75						
PARZIALI PROGETTO						1.50	3.75	3.75		3.50		1.50								
QUOTE PROGETTO						68.56	68.60	68.69	68.60	68.51	68.47									
QUOTE SOTTOFONDO		62.43	63.17	63.25		67.98	68.01	68.05	68.14	68.05	67.96	67.92	67.88		63.17	63.09	60.80	60.76		

Materiali - Progr.0+820.00

Materiale	Area (m ²)	Vol. (m ³)
Base	1.74	31.43
Fondazione	3.93	73.54
Rilevato	182.70	3549.71
Scavo	0.00	0.00
Scotico	8.59	168.51
Sottobase	3.48	62.87
Terreno Vegetale	8.33	172.44
Usura+Binder	1.74	31.43

Sez. 42
 Progr.: 0+820.00
 Scala : 1:200
 Q.Rif. : 60.00



PROGRESSIVE TERRENO	30.00	-24.98	-23.94	-20.26	-9.57	-7.41	-6.59	-4.14	-1.69	-0.73	0.00	3.12	4.43	8.72	15.44	16.72	17.36	19.46	30.00
PARZIALI TERRENO	5.02	1.05	3.68	10.68	2.16	0.83	2.45	2.46	0.96	0.73	3.12	1.31	4.29	6.73	1.28	0.63	1.79	10.54	
QUOTE TERRENO	63.59	63.39	63.34	63.17	62.66	62.64	62.62	62.58	62.52	62.50	62.48	62.39	62.35	62.21	62.03	62.00	62.00	61.91	61.88
PROGRESSIVE PROGETTO							-5.26	-3.75				3.75		11.64	12.16				
PARZIALI PROGETTO							1.50	3.75	3.75		3.75		7.89	0.53					
QUOTE PROGETTO							68.93	68.96	69.06	68.96	68.77	68.77	68.77	68.16					
QUOTE SOTTOFONDO		63.04	63.02	63.54	63.62	68.35	68.38	68.41	68.51	68.41	68.22	68.20	68.16	63.45	63.37	61.89			

Materiali - Progr.0+840.00

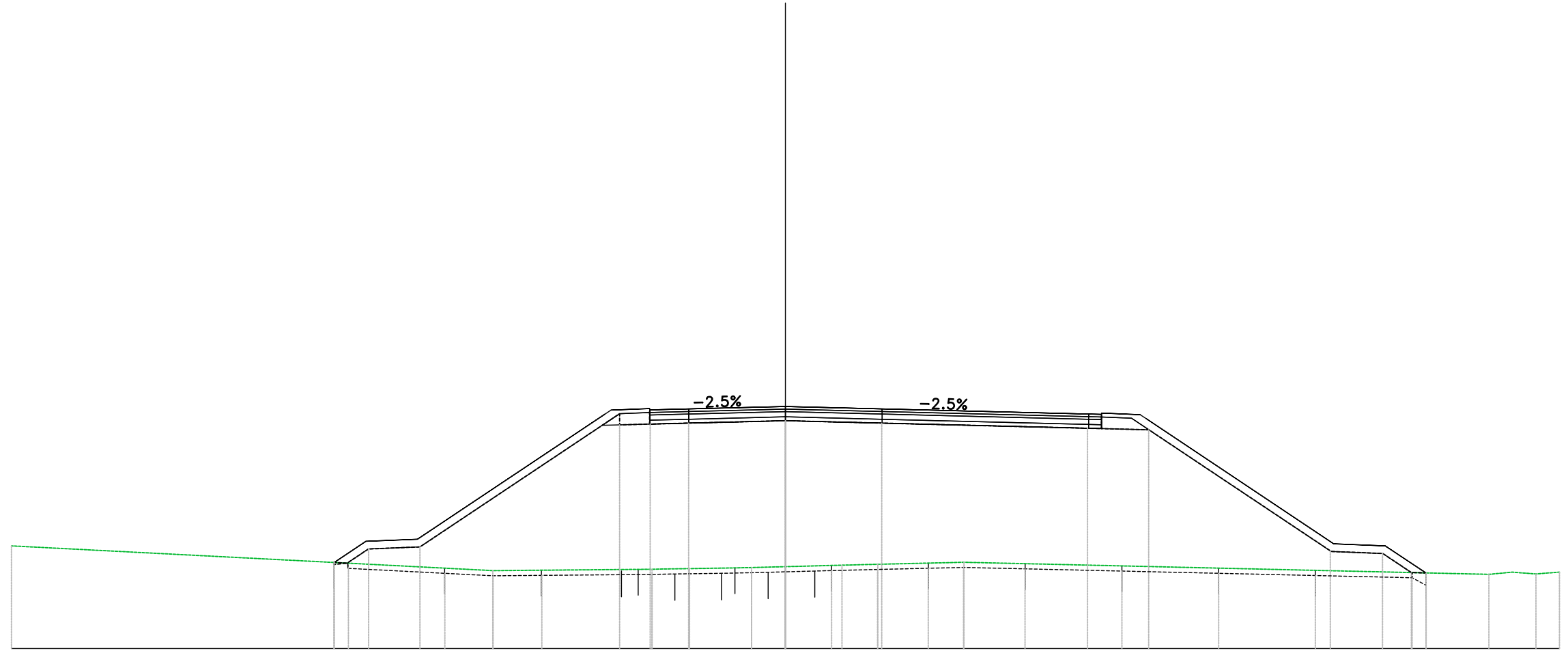
Materiale	Area (m²)	Vol. (m³)
Base	1.75	34.94
Fondazione	3.95	78.81
Rilevato	163.70	3464.89
Scavo	0.00	0.00
Scotico	8.46	170.47
Sottobase	3.50	69.88
Terreno Vegetale	7.95	162.83
Usura+Binder	1.75	34.94

Sez. 43

Progr.: 0+840.00

Scala : 1:200

Q.Rif. : 60.00

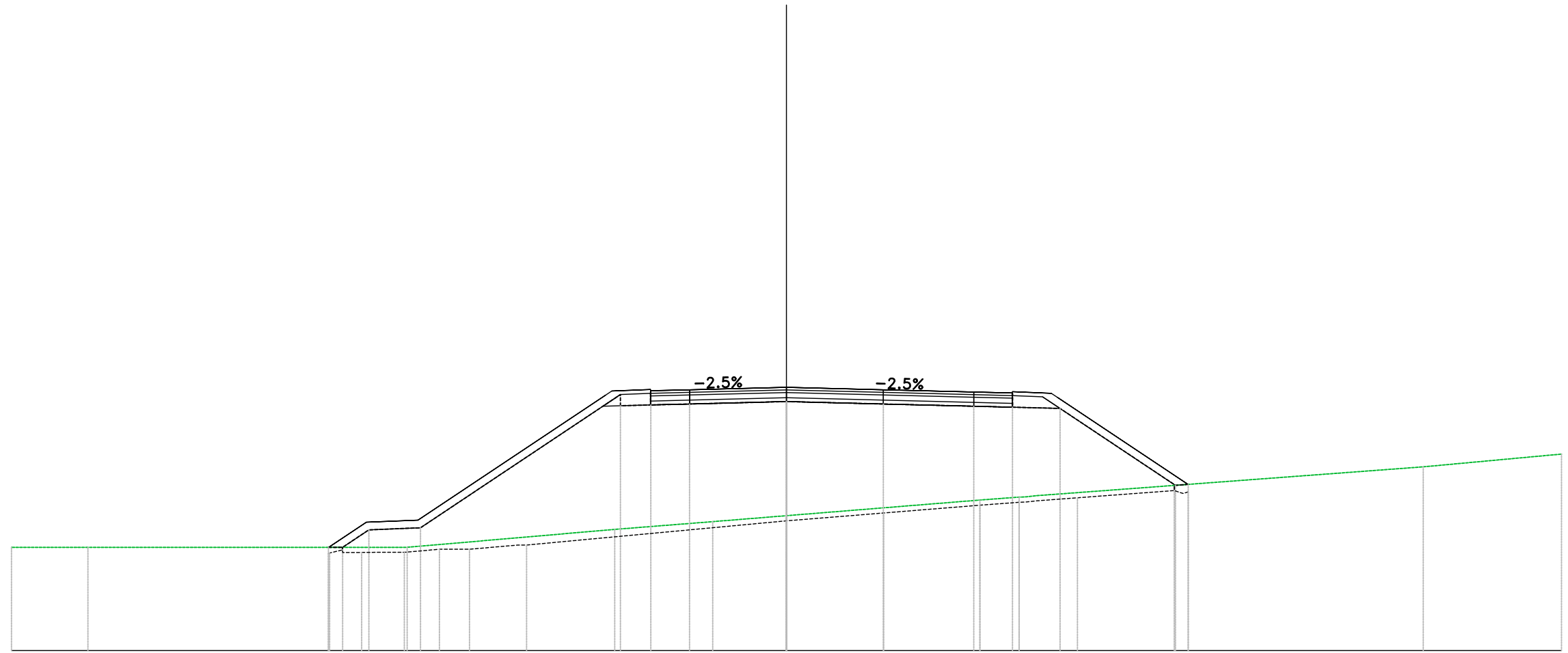


PROGRESSIVE TERRENO	30.00			-11.34																			27.27	28.17	29.09	30.00
PARZIALI TERRENO		18.66			6.17		0.57	0.88	1.48	0.92	1.31	2.19	1.39	3.34			20.35					0.90	0.93	0.91		
QUOTE TERRENO	63.98			63.02		63.07	63.08	63.10	63.12	63.14	63.17	63.23	63.26	63.34								62.87	62.96	62.89	62.96	
PROGRESSIVE PROGETTO						-5.28							3.73				11.71	12.25								
PARZIALI PROGETTO						1.49			3.73			3.73		7.96												
QUOTE PROGETTO						69.24		69.28		69.37		69.28					69.08	69.07								
QUOTE SOTTOFONDO			63.34	63.31	63.86	63.94			68.66	68.69	68.73	68.82	68.73	68.53	68.52	68.47				63.79	63.68	62.94	62.94			

Materiali - Progr.0+920.00

Materiale	Area (m ²)	Vol. (m ³)
Base	1.40	29.51
Fondazione	3.42	70.65
Rilevato	102.46	2408.82
Scavo	0.00	0.00
Scotico	7.51	147.54
Sottobase	2.80	59.02
Terreno Vegetale	6.07	127.17
Usura+Binder	1.40	29.51

Sez. 47
 Progr.: 0+920.00
 Scala : 1:200
 Q.Rif. : 60.00

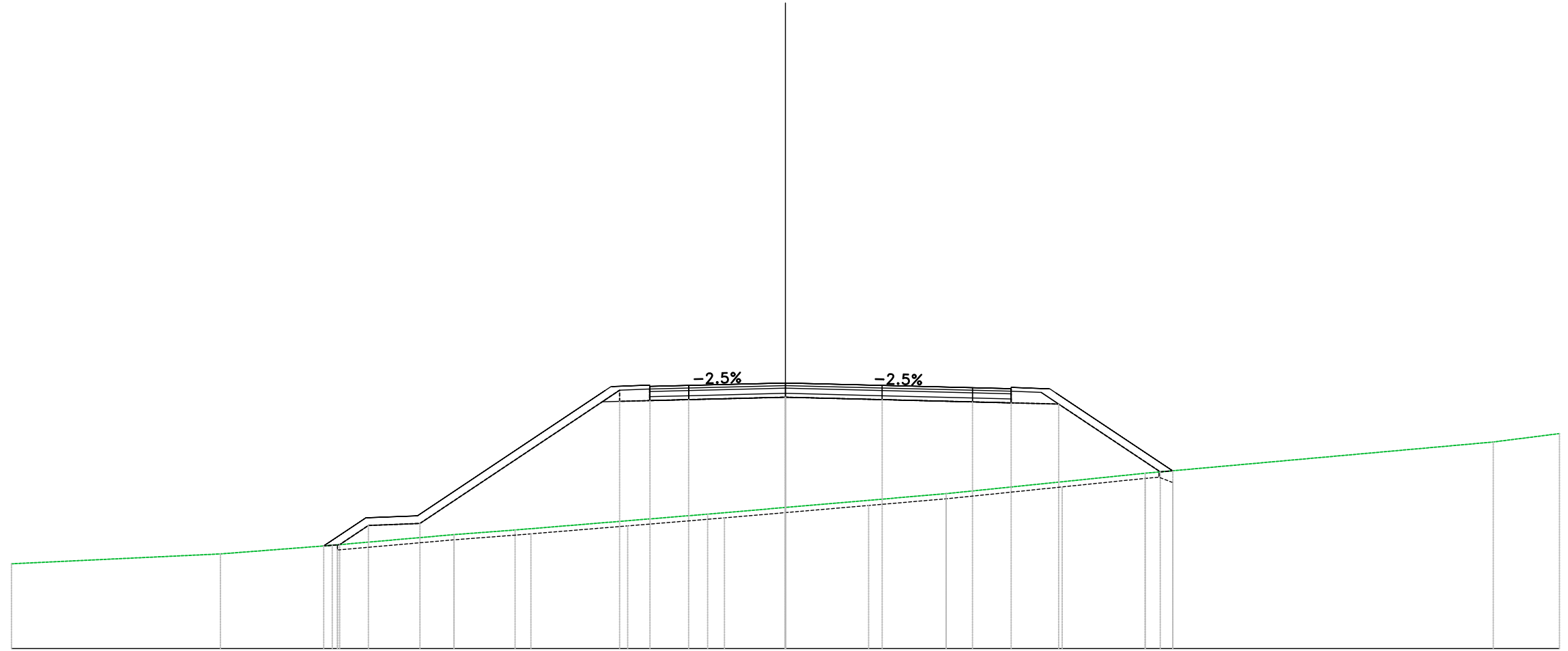


PROGRESSIVE TERRENO	30.00	27.04	14.68	6.65	2.85	0.00	7.49	9.01	9.69	24.65	30.00		
PARZIALI TERRENO	2.96	12.36	8.04	3.79	2.85	7.49	1.52	14.96	5.35				
QUOTE TERRENO	64.00	64.00	64.00	64.69	64.99	65.22	65.83	65.94	66.00	67.12	67.61		
PROGRESSIVE PROGETTO					-5.26	-3.75	3.75	7.25	8.75				
PARZIALI PROGETTO					1.50	3.75	3.75	3.50	1.50				
QUOTE PROGETTO					70.06	70.10	70.19	70.10	70.01	69.97			
QUOTE SOTTOFONDO		64.00	64.68	64.76	69.48	69.51	69.55	69.64	69.55	69.46	69.42	69.38	66.43

Materiali – Progr.0+940.00

Materiali	Area (m ²)	Vol. (m ³)
Base	1.40	28.02
Fondazione	3.42	68.42
Rilevato	96.78	1992.44
Scavo	0.00	0.00
Scotico	6.55	140.51
Sottobase	2.80	56.04
Terreno Vegetale	5.93	120.06
Usura+Binder	1.40	28.02

Sez. 48
 Progr.: 0+940.00
 Scala : 1:200
 Q.Rif. : 60.00

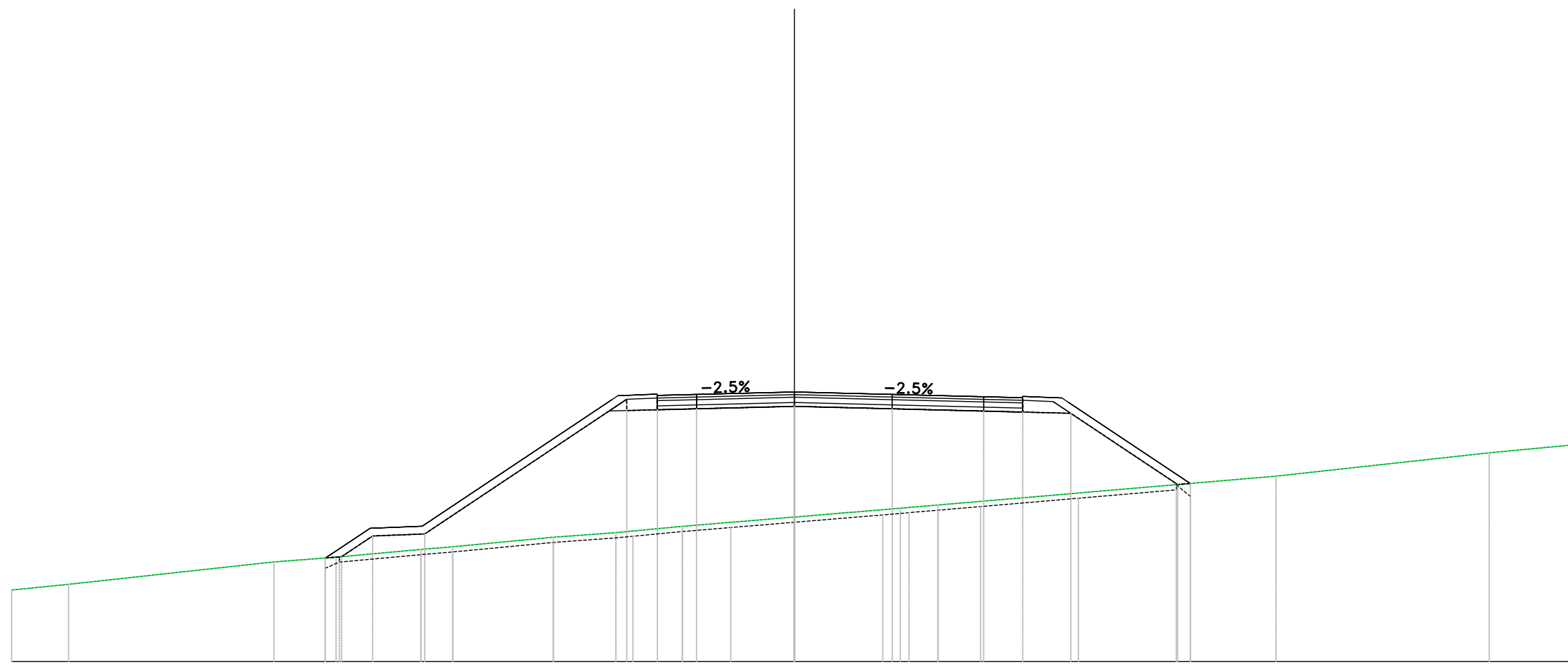


PROGRESSIVE TERRENO	30.00		-21.90	-17.57	-12.84	-10.48		-3.01	0.00		6.23		13.94		27.44	30.00				
PARZIALI TERRENO		8.10		4.33		4.72		2.37		7.46		3.01		6.23		7.71		13.49		2.56
QUOTE TERRENO	63.28		63.67	64.00	64.41	64.59		65.21	65.47		66.00		66.79		68.00	68.32				
PROGRESSIVE PROGETTO								-5.26			3.75		7.25		8.75					
PARZIALI PROGETTO								1.50		3.75		3.75		3.50		1.50				
QUOTE PROGETTO								70.15	70.19	70.28		70.19		70.10	70.07					
QUOTE SOTTOFONDO			63.97	64.03	64.77	64.85		69.57	69.60	69.64	69.73	69.64	69.55	69.52	69.47	66.84				

Materiali – Progr.0+980.00

Materiali	Area (m ²)	Vol. (m ³)
Base	1.40	28.02
Fondazione	3.42	68.42
Rilevato	97.06	1733.67
Scavo	0.00	0.00
Scotico	6.71	126.31
Sottobase	2.80	56.04
Terreno Vegetale	6.02	106.99
Usura+Binder	1.40	28.02

Sez. 50
 Progr.: 0+980.00
 Scala : 1:200
 Q.Rif. : 60.00

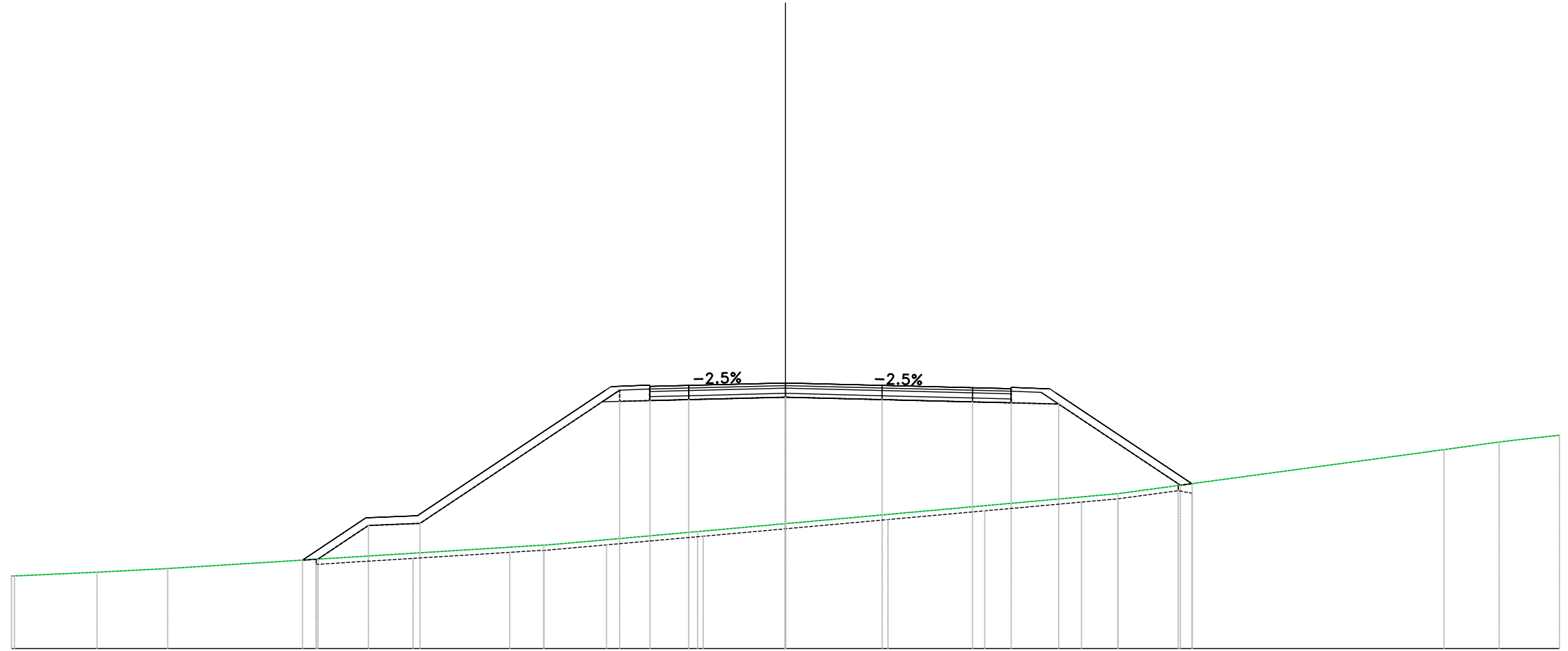


PROGRESSIVE TERRENO	30.00	27.81	19.94	17.56	14.32	13.09	9.24	6.84	4.29	0.00	4.06	5.50	18.45	26.63	30.00	
PARZIALI TERRENO	2.19	7.87	2.38	3.25	1.22	3.86	2.40	2.55	4.29	4.06	1.11	12.95	8.18	3.37		
QUOTE TERRENO	62.74	62.96	63.82	64.00	64.30	64.40	64.76	64.94	65.18	65.54	65.88	66.00	67.11	68.00	68.32	
PROGRESSIVE PROGETTO									-5.26	0.00	3.75	7.25	8.75			
PARZIALI PROGETTO									1.50	3.75	3.75	3.50	1.50			
QUOTE PROGETTO									70.20	70.33	70.24	70.15	70.11			
QUOTE SOTTOFONDO			63.98	64.02	64.81	64.89		69.62	69.65	69.69	69.78	69.69	69.60	69.56	69.51	66.78

Materiali - Progr.1+000.00

Materiale	Area (m ²)	Vol. (m ³)
Base	1.40	28.02
Fondazione	3.42	68.42
Rilevato	117.29	2143.48
Scavo	0.00	0.00
Scotico	6.84	135.47
Sottobase	2.80	56.04
Terreno Vegetale	6.51	125.24
Usura+Binder	1.40	28.02

Sez. 51
 Progr.: 1+000.00
 Scala : 1:200
 Q.Rif. : 60.00

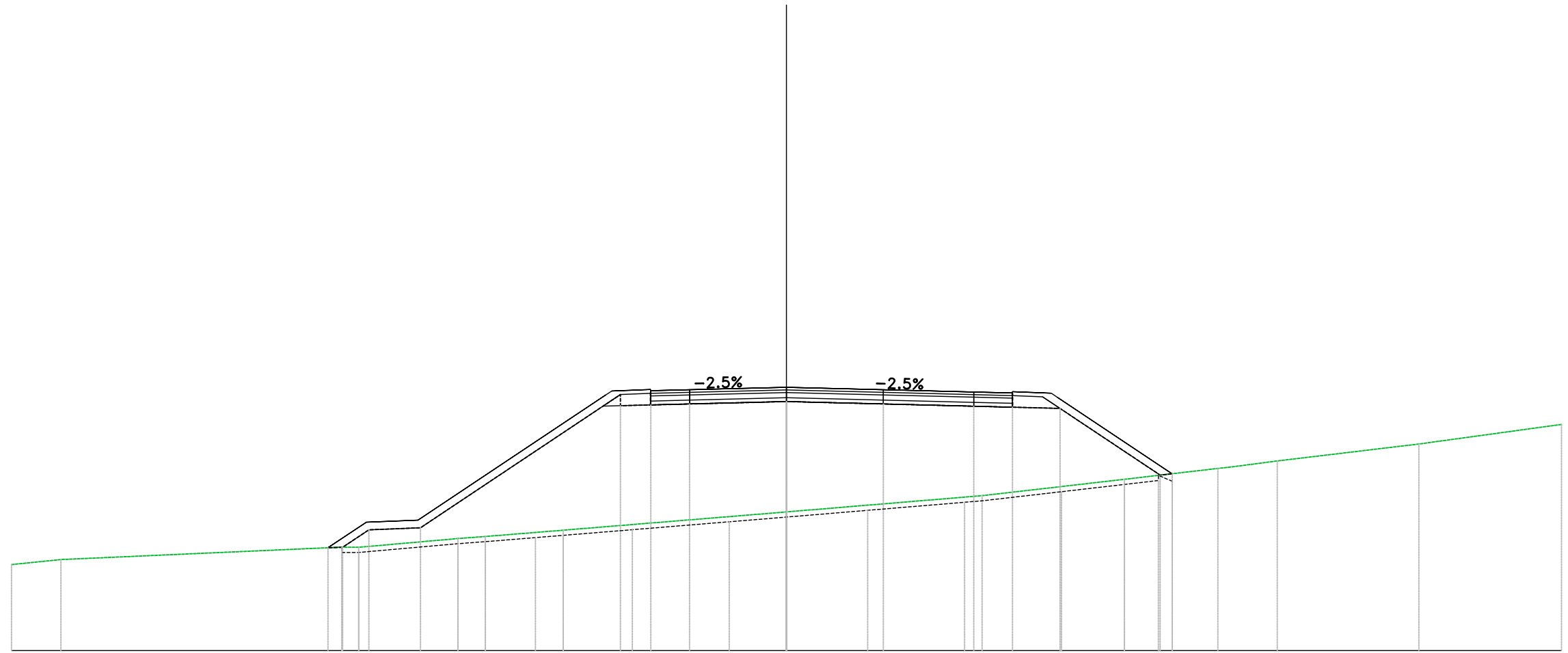


PROGRESSIVE TERRENO	29.00	26.68	23.94		9.37	3.40	0.00		12.89		25.53	27.66	28.30	30.00				
PARZIALI TERRENO	3.20	2.74	14.44		5.96	3.40		12.89		12.64		2.14	0.63	1.70				
QUOTE TERRENO	62.81	62.96	63.10		64.00	64.53	64.84		66.00		67.70	68.00	68.08	68.26				
PROGRESSIVE PROGETTO						-5.26		3.75		7.25								
PARZIALI PROGETTO						1.50	3.75	3.75	3.50	1.50								
QUOTE PROGETTO						70.15	70.19	70.28	70.19	70.10	70.07							
QUOTE SOTTOFONDO				63.43	63.46	64.77	64.85		69.57	69.60	69.64	69.73	69.64	69.55	69.52	69.47		68.38

Materiali – Progr.1+020.00

Materiali	Area (m ²)	Vol. (m ³)
Base	1.40	28.02
Fondazione	3.42	68.42
Rilevato	96.81	2140.98
Scavo	0.00	0.02
Scotico	6.40	132.39
Sottobase	2.80	56.04
Terreno Vegetale	5.86	123.69
Usura+Binder	1.40	28.02

Sez. 52
 Progr.: 1+020.00
 Scala : 1:200
 Q.Rif. : 60.00

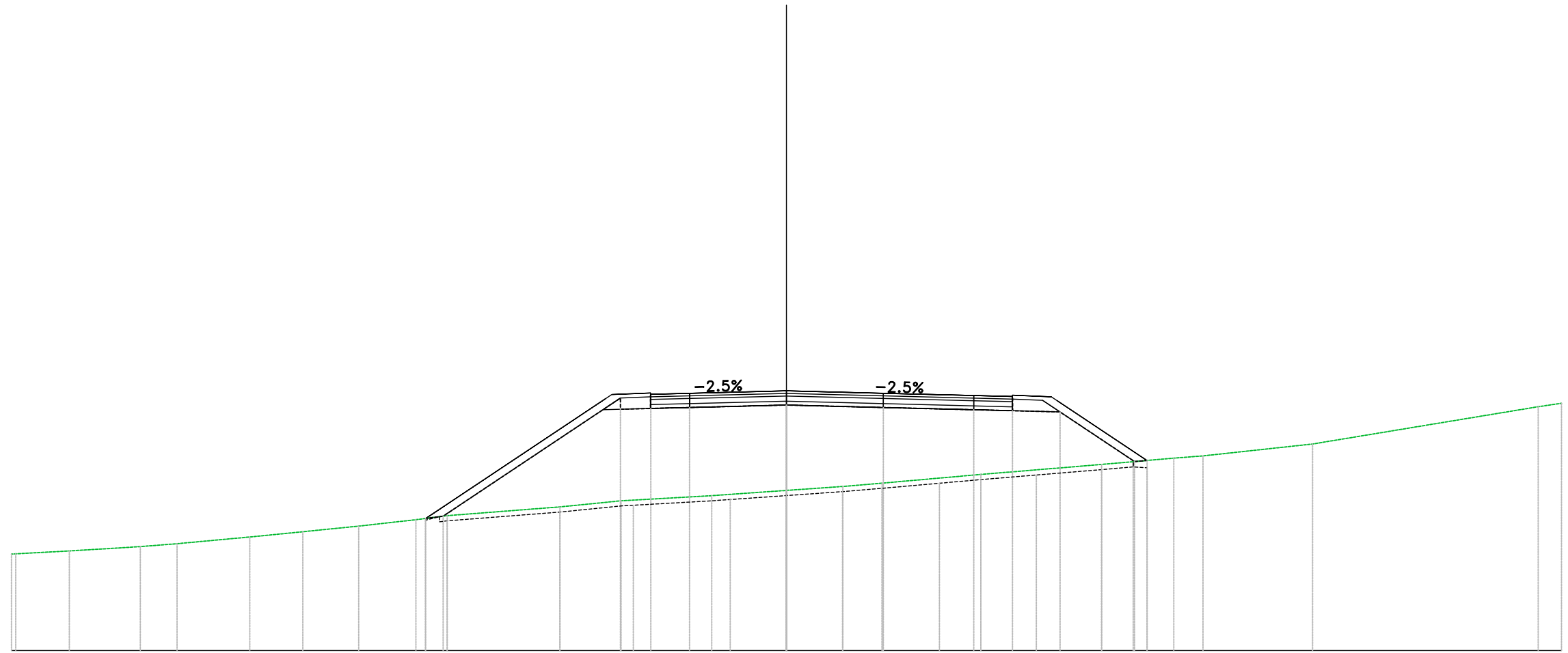


PROGRESSIVE TERRENO	30.00	-28.08		-17.19	-16.56		-12.72	-11.65	-8.64		-0.74	0.00		7.57		13.08	16.70	19.00		24.48	30.00
PARZIALI TERRENO	1.92		10.71	0.63	3.84		1.06	3.02		7.90	0.74		7.57		5.51		3.62	1.83		5.48	5.52
QUOTE TERRENO	63.33	63.53		64.00	64.00		64.34	64.42	64.66		65.31	65.37		66.00		66.63	67.06	67.34		68.00	68.76
PROGRESSIVE PROGETTO																					
PARZIALI PROGETTO																					
QUOTE PROGETTO																					
QUOTE SOTTOFONDO				63.98	64.00	64.68	64.76			69.48	69.51	70.06	70.10	70.10	70.19	70.10	70.10	70.01	69.98	69.38	68.79

Materiali – Progr.1+040.00

Materiali	Area (m ²)	Vol. (m ³)
Base	1.40	28.02
Fondazione	3.42	68.42
Rilevato	68.06	1648.73
Scavo	0.00	0.02
Scotico	5.52	119.20
Sottobase	2.80	56.04
Terreno Vegetale	4.24	101.05
Usura+Binder	1.40	28.02

Sez. 53
 Progr.: 1+040.00
 Scala : 1:200
 Q.Rif. : 60.00

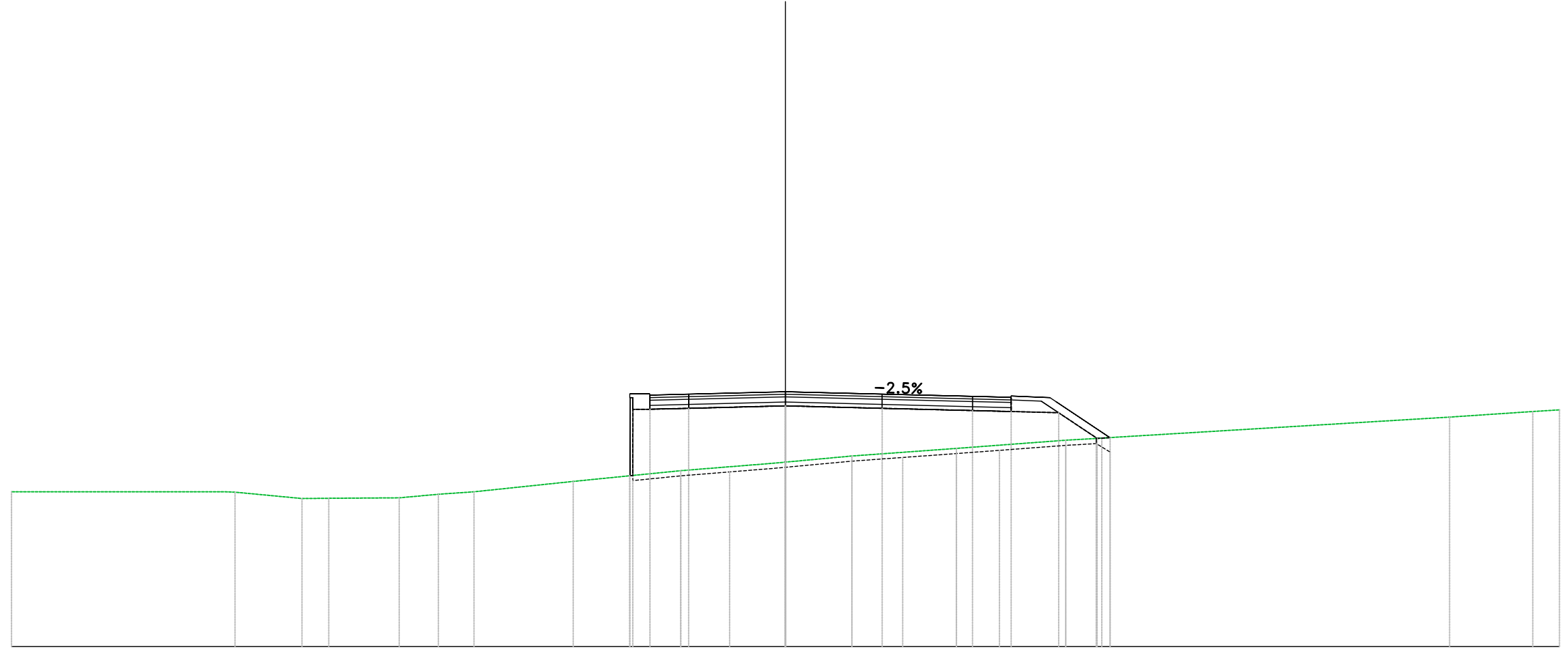


PROGRESSIVE TERRENO	29.89	27.76	25.01	23.59	20.77	18.72	16.56	14.34	13.13	8.77	6.40	2.89	0.00	2.19	3.70	7.53	12.20	15.00	16.12	20.37	29.10	30.00
PARZIALI TERRENO	2.07	2.34	1.42	2.82	2.05	2.16	2.21	1.21	4.37	2.37	3.48	2.89	2.19	1.52	3.82	4.67	2.79	1.13	4.24	8.74	0.90	
QUOTE TERRENO	63.74	63.86	64.03	64.14	64.40	64.60	64.82	65.07	65.23	65.56	65.80	66.00	66.20	66.36	66.48	66.82	67.21	67.45	67.54	68.00	69.44	69.58
PROGRESSIVE PROGETTO																						
PARZIALI PROGETTO																						
QUOTE PROGETTO																						
QUOTE SOTTOFONDO								65.12	65.20					69.35	69.38	69.93	69.96					

Materiali – Progr.1+060.00

Materiale	Area (m ²)	Vol. (m ³)
Base	1.40	28.02
Fondazione	2.76	61.82
Rilevato	31.86	999.21
Scavo	0.00	0.00
Scoffico	3.80	93.16
Sottobase	2.80	56.04
Terreno Vegetale	1.01	52.54
Usura+Binder	1.40	28.02

Sez. 54
 Progr.: 1+060.00
 Scala : 1:200
 Q.Rif. : 60.00

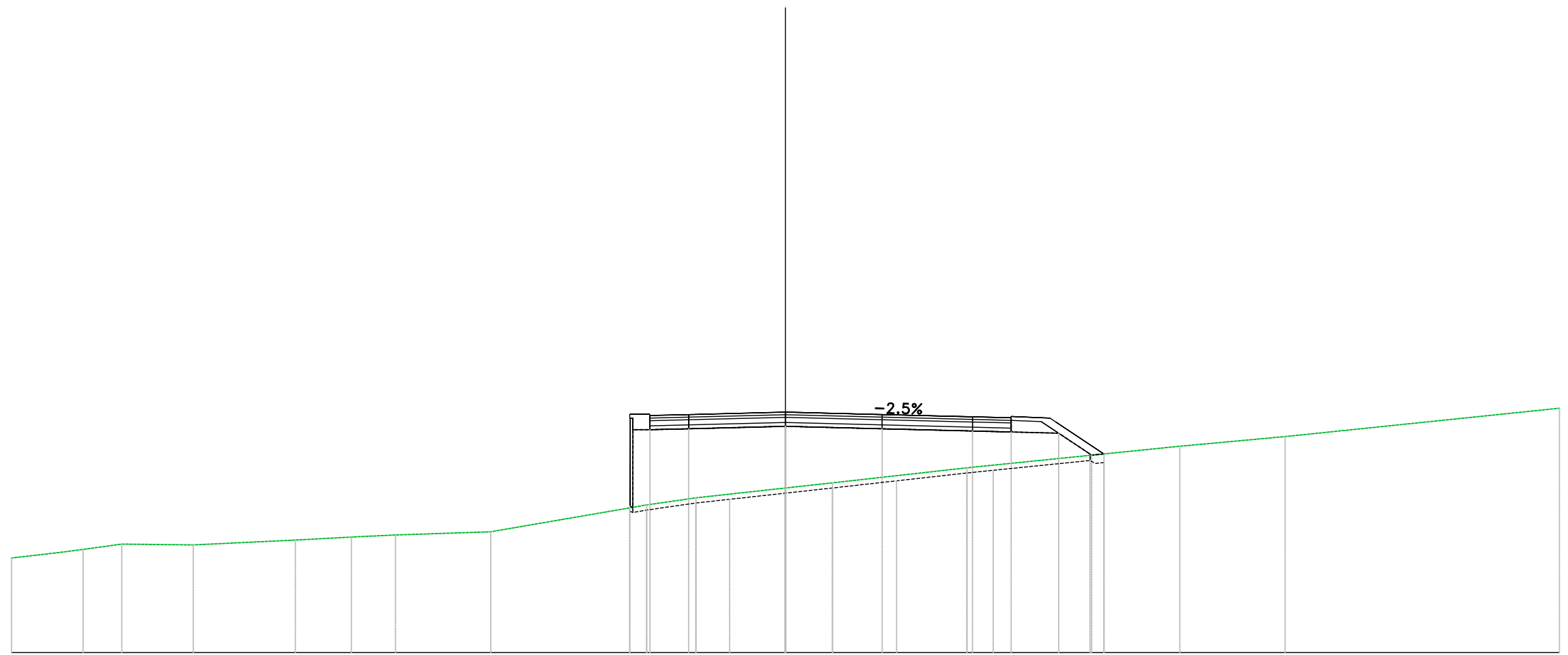


PROGRESSIVE TERRENO	30.00		-21.33	-18.74	-17.70	-14.97	-13.45	-12.07	-8.23	-4.06	-0.50	0.00	2.58	6.63	10.87	12.26	25.74	28.97	30.00		
PARZIALI TERRENO	8.31		2.59	1.04	2.73	1.52	1.38	3.84		4.17	3.56	0.50	2.58	4.05	4.24	1.40	13.02	3.22	1.03		
QUOTE TERRENO	66.00		65.99	65.74	65.75	65.77	65.90	66.00	66.40		66.82	67.18	67.39	67.68		68.00	68.08		68.90	69.11	69.18
PROGRESSIVE PROGETTO											-5.26	-3.75		3.75	7.25	8.75					
PARZIALI PROGETTO											1.50	3.75	3.75	3.50	1.50						
QUOTE PROGETTO											69.75	69.79		69.70	69.66						
QUOTE SOTTOFONDO											69.20	69.24		69.15	69.11	69.06	68.07				

Materiali – Progr.1+120.00

Materiale	Area (m ²)	Vol. (m ³)
Base	1.40	28.02
Fondazione	2.76	55.23
Rilevato	34.10	634.91
Scavo	0.00	0.01
Scottico	3.73	73.09
Sottobase	2.80	56.04
Terreno Vegetale	0.93	18.57
Usura+Binder	1.40	28.02

Sez. 57
 Progr.: 1+120.00
 Scala : 1:200
 Q.Rif. : 60.00

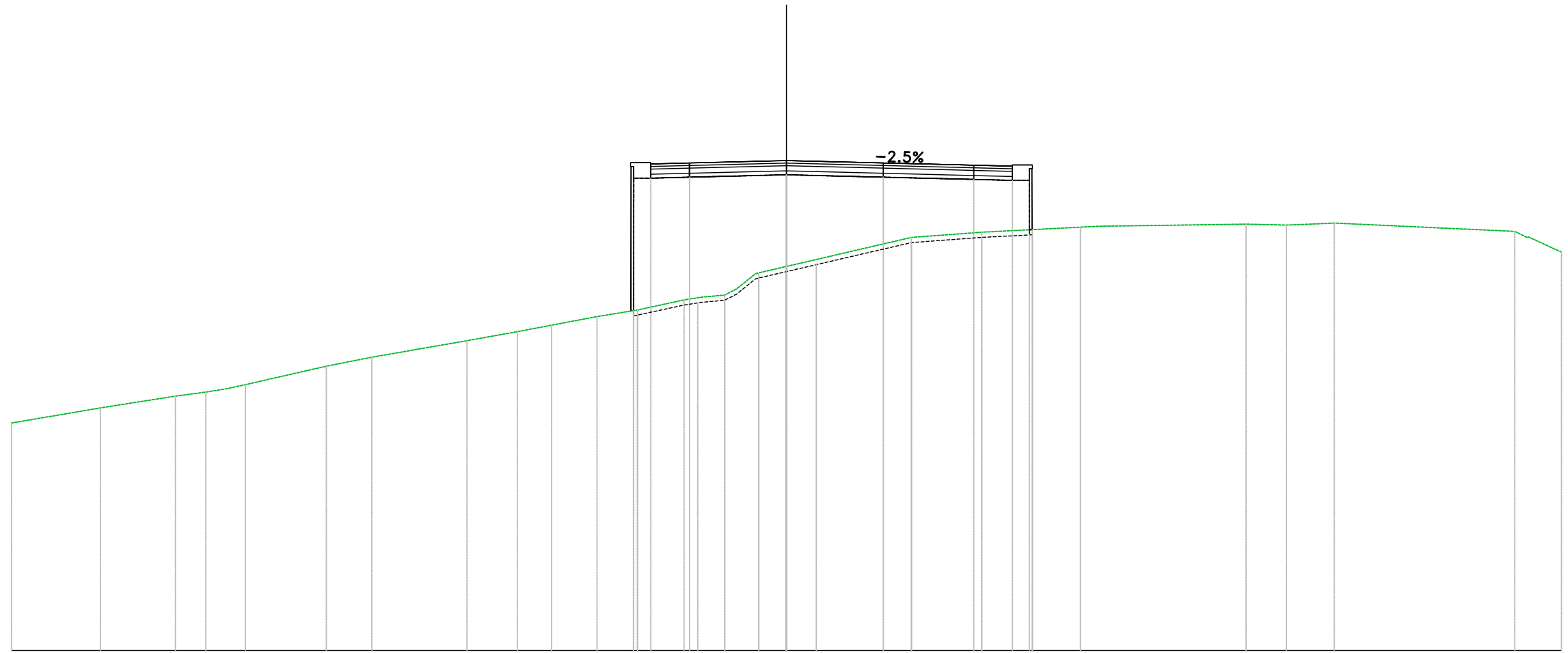


PROGRESSIVE TERRENO	30.00																			30.00
PARZIALI TERRENO	1.82	0.96	1.50	2.77		3.95		2.17	1.71	3.69		6.04	1.91	3.47	1.83	5.21		8.25	4.08	10.63
QUOTE TERRENO	63.67	63.88	64.00	64.21	64.17	64.36	64.48	64.56	64.68	65.73	66.00	66.38	66.58	67.16	68.00	68.37	69.47			
PROGRESSIVE PROGETTO										-5.26	-3.75	0.00	3.75	7.25	8.75					
PARZIALI PROGETTO										1.50	3.75	3.75	3.50	1.50						
QUOTE PROGETTO										69.19	69.23	69.32	69.23	69.14	69.10					
QUOTE SOTTOFONDO										68.64	68.68	68.77	68.68	68.59	68.55	68.51	67.69			

Materiali – Progr.1+157.00

Materiali	Area (m ²)	Vol. (m ³)
Base	1.40	23.82
Fondazione	2.10	41.33
Rilevato	50.13	715.33
Scavo	0.00	0.00
Scotico	3.09	58.15
Sottobase	2.80	47.63
Terreno Vegetale	0.00	7.94
Usura+Binder	1.40	23.82

Sez. VI02_SPA
 Progr.: 1+157.00
 Scala : 1:200
 Q.Rif. : 50.00

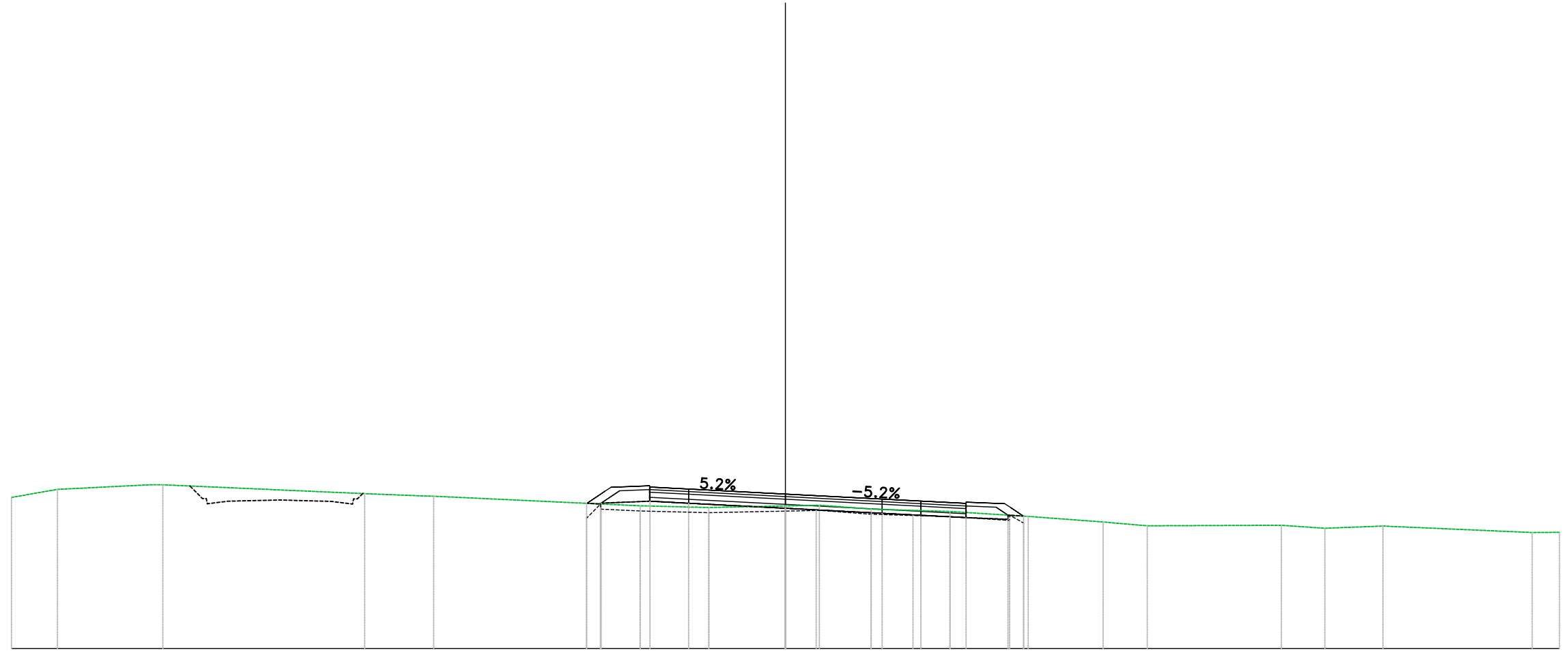


PROGRESSIVE TERRENO	30.00	26.56	23.65	22.47	21.66	20.94	17.81	16.05	12.37	10.41	9.09	7.33	5.77	3.96	3.34	1.93	1.07	0.00	4.84	7.56	11.38	12.11	17.79	19.36	20.21	21.20	28.19	28.70	30.00
PARZIALI TERRENO	3.44	2.90	1.18	0.81	0.72	3.13	1.76	3.68	1.95	1.32	1.76	1.57	1.80	0.62	0.95	0.42	0.72	1.07	4.84	2.72	3.82	0.72	5.69	1.56	0.85	0.99	6.99	0.47	1.30
QUOTE TERRENO	58.81	59.40	59.85	60.01	60.14	60.30	61.01	61.36	62.00	62.35	62.60	62.93	63.19	63.58	63.68	64.00	64.63	64.88	66.00	66.20	66.40	66.43	66.51	66.48	66.51	66.56	66.23	66.03	65.43
PROGRESSIVE PROGETTO													-5.26	-3.75					3.75	7.25	8.75								
PARZIALI PROGETTO													1.49	3.75				3.75	3.50	1.50									
QUOTE PROGETTO													68.85	68.88			68.98	68.88	68.80	68.76									
QUOTE SOTTOFONDO													68.30	68.33			68.43	68.33	68.25	68.21	68.20								

Materiali – Progr.1+520.00

Materiali	Area (m ²)	Vol. (m ³)
Base	1.23	23.27
Fondazione	3.19	47.71
Rilevato	0.68	358.94
Scavo	1.51	14.23
Scotico	3.40	58.43
Sottobase	2.45	46.53
Terreno Vegetale	0.92	8.73
Usura+Binder	1.23	23.27

Sez. 77
 Progr.: 1+520.00
 Scala : 1:200
 Q.Rif. : 60.00

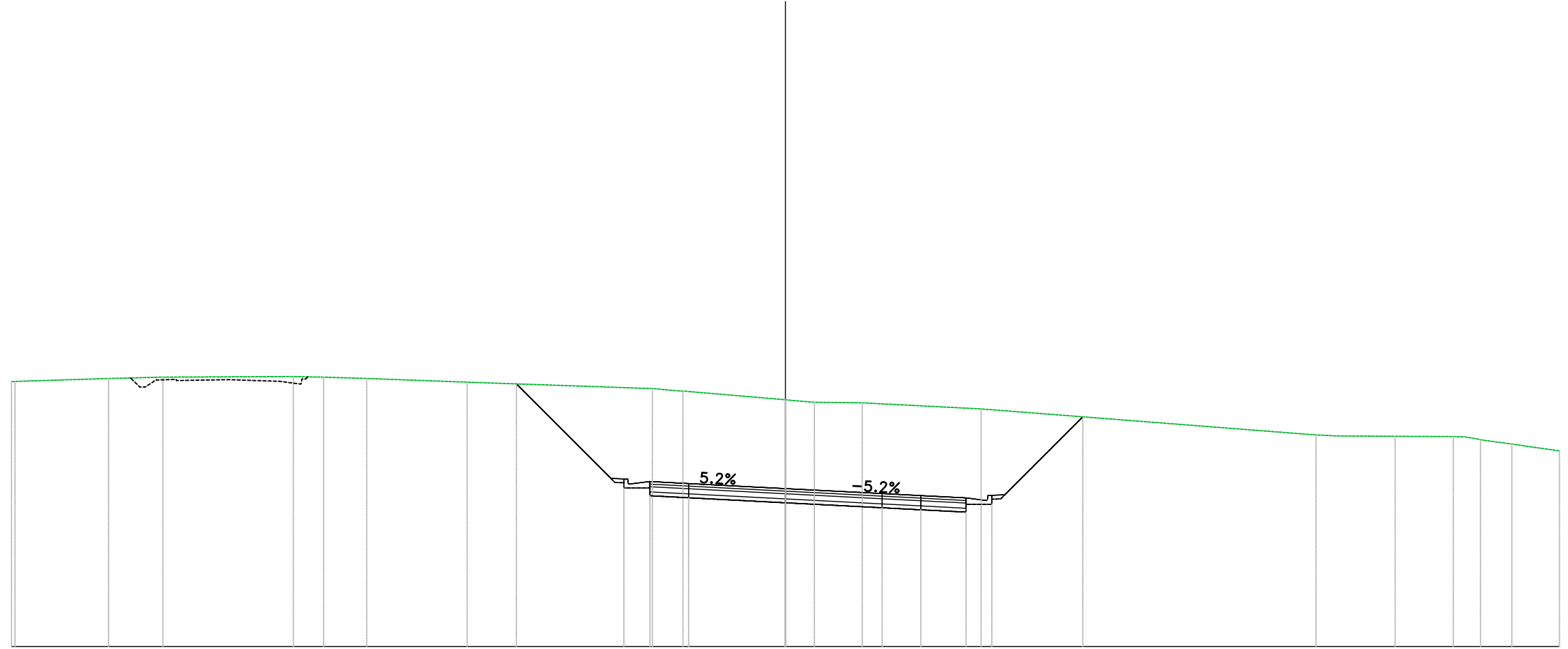


PROGRESSIVE TERRENO	30.00	29.16	28.22	24.13	16.31	13.63	7.17	5.63	2.97	0.00	1.32	3.32	6.38	9.41	12.31	14.02	19.23	20.91	23.16	28.94	30.00
PARZIALI TERRENO	0.84	0.95	3.61	7.82	2.32	6.46	1.54	2.66	2.97	1.32	2.00	3.06	3.03	2.91	1.71	5.20	1.68	2.25	5.78	1.06	
QUOTE TERRENO	65.85	66.00	66.16	66.34	66.00	65.90	65.60	65.53	65.46	65.52	65.55	65.40	65.31	65.12	64.90	64.76	64.77	64.66	64.75	64.49	64.50
PROGRESSIVE PROGETTO								-5.26	-3.75			3.75	5.25	7.00							
PARZIALI PROGETTO								1.50	3.75		3.75	1.50	1.75								
QUOTE PROGETTO							66.26	66.18		65.98		65.79	65.71	65.62							
QUOTE SOTTOFONDO							65.63	65.63		65.43		65.24	65.16	65.07							

Materiali – Progr.1+560.00

Materiali	Area (m ²)	Vol. (m ³)
Base	1.23	24.49
Fondazione	1.84	36.73
Rilevato	0.00	0.00
Scavo	72.06	1074.26
Scotico	0.00	0.00
Sottobase	2.45	48.98
Terreno Vegetale	0.13	2.54
Usura+Binder	1.23	24.49

Sez. 79
 Progr.: 1+560.00
 Scala : 1:200
 Q.Rif. : 60.00

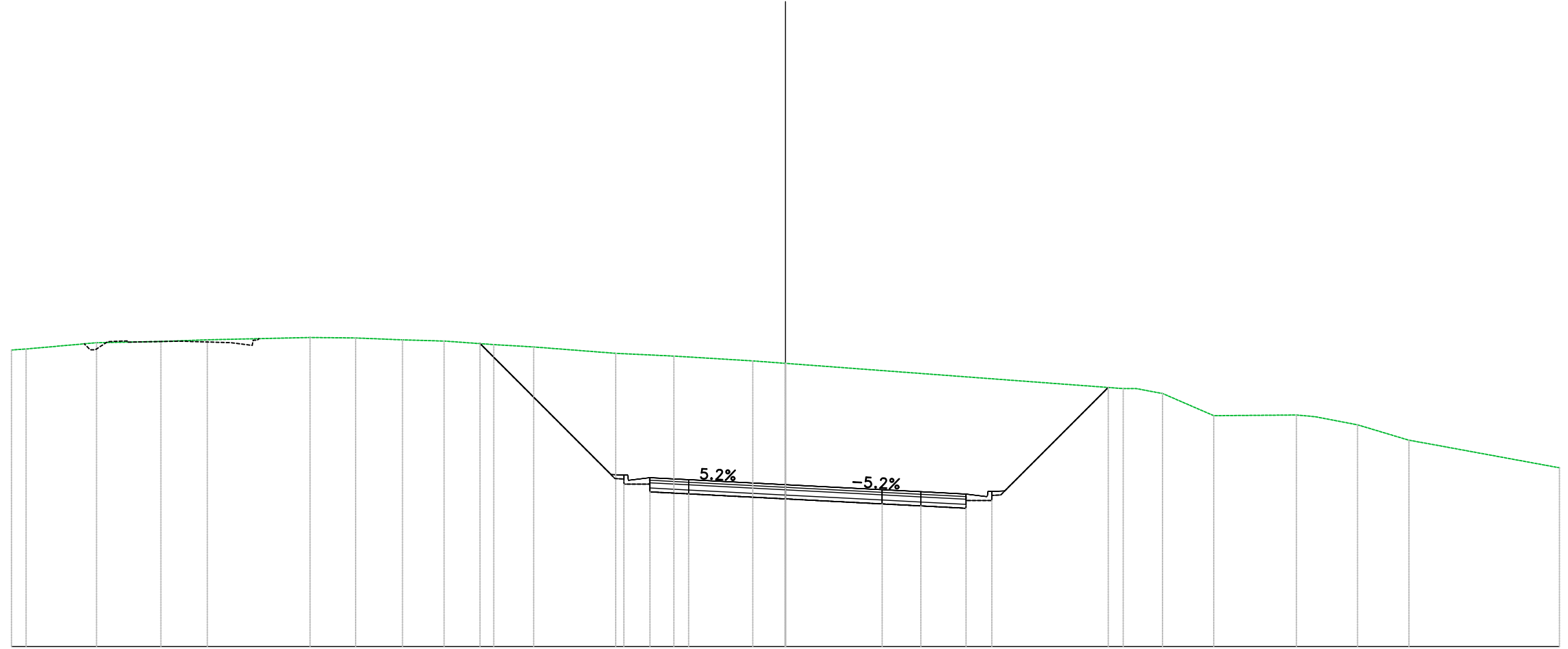


PROGRESSIVE TERRENO	-29.00	-26.24	-24.13	-19.07	-17.90	-16.23	-12.34	-5.16	-3.97	0.00	1.12	2.98	7.58	20.56	21.08	23.63	25.89	26.61	28.15	30.00
PARZIALI TERRENO	3.63	2.10	5.06	1.17	1.67	3.89	7.18	1.03	3.97	1.12	1.86	4.60	12.98		2.35	2.26		1.11	1.85	
QUOTE TERRENO	70.23	70.39	70.44	70.47	70.44	70.39	70.25	70.00	69.90	69.57	69.47	69.45	69.21	68.20	68.18	68.15	68.14	68.08	67.85	67.58
PROGRESSIVE PROGETTO								-5.26	-3.75	0.00		3.75	5.25	7.00						
PARZIALI PROGETTO								1.50	3.75		3.75	1.50	1.75							
QUOTE PROGETTO								66.40	66.32	66.12		65.93	65.85	65.76						
QUOTE SOTTOFONDO							70.18	66.15	65.85	65.57		65.38	65.30	65.21	65.51				68.91	

Materiali – Progr.1+580.00

Materiali	Area (m ²)	Vol. (m ³)
Base	1.23	24.49
Fondazione	1.84	36.73
Rilevato	0.00	0.00
Scavo	99.16	1710.84
Scotico	0.00	0.00
Sottobase	2.45	48.98
Terreno Vegetale	0.13	2.54
Usura+Binder	1.23	24.49

Sez. 80
 Progr.: 1+580.00
 Scala : 1:200
 Q.Rif. : 60.00

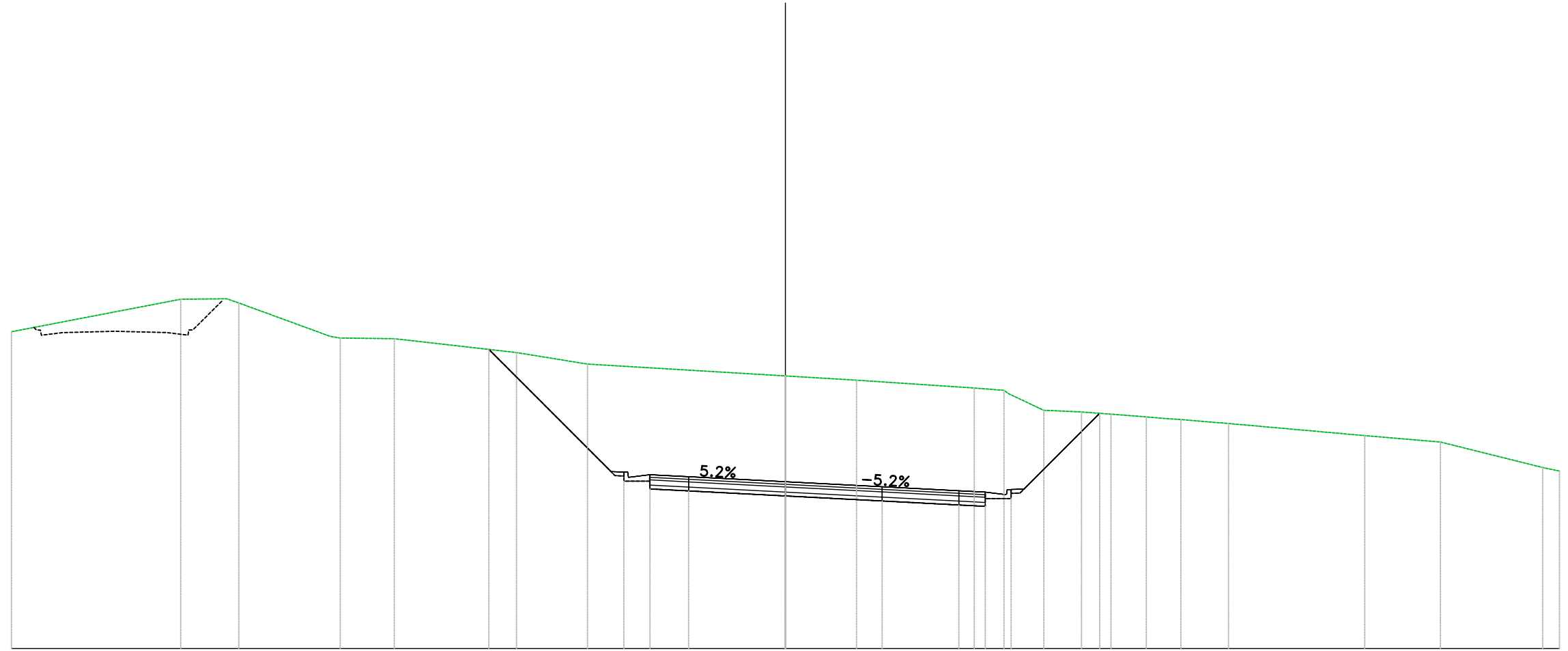


PROGRESSIVE TERRENO	39.00	29.43	26.70	24.21	22.41	18.42	16.66	14.84	13.23	11.30	9.76	6.58	4.32	1.27	0.00	13.09	13.60	14.62	16.60	19.81	20.53	22.17	24.17	25.02	30.00
PARZIALI TERRENO	0.57	2.73	2.49	1.80	3.98	1.76	1.82	1.62	1.92	1.55	3.18	2.26	3.06	1.27	13.09	0.51	1.02	1.99	3.20	0.72	1.65	1.99	0.85	4.98	
QUOTE TERRENO	71.59	71.53	71.78	71.83	71.89	71.98	71.96	71.89	71.84	71.71	71.61	71.37	71.26	71.07	70.98	70.88	70.80	69.81	68.95	68.98	68.91	68.60	68.00	67.85	66.93
PROGRESSIVE PROGETTO													-5.26	-3.75		3.75	5.25	7.00							
PARZIALI PROGETTO													1.50	3.75	3.75	1.50	1.75								
QUOTE PROGETTO													66.55	66.47	66.27	66.08	66.00	65.91							
QUOTE SOTTOFONDO									71.74			66.30	66.00	65.92	65.72	65.53	65.45	65.36	70.04						

Materiali – Progr.1+600.00

Materiali	Area (m ²)	Vol. (m ³)
Base	1.30	25.23
Fondazione	1.95	37.84
Rilevato	0.00	0.00
Scavo	87.12	1861.40
Scotico	0.00	0.00
Sottobase	2.60	50.46
Terreno Vegetale	0.13	2.54
Usura+Binder	1.30	25.23

Sez. 81
 Progr.: 1+600.00
 Scala : 1:200
 Q.Rif. : 60.00

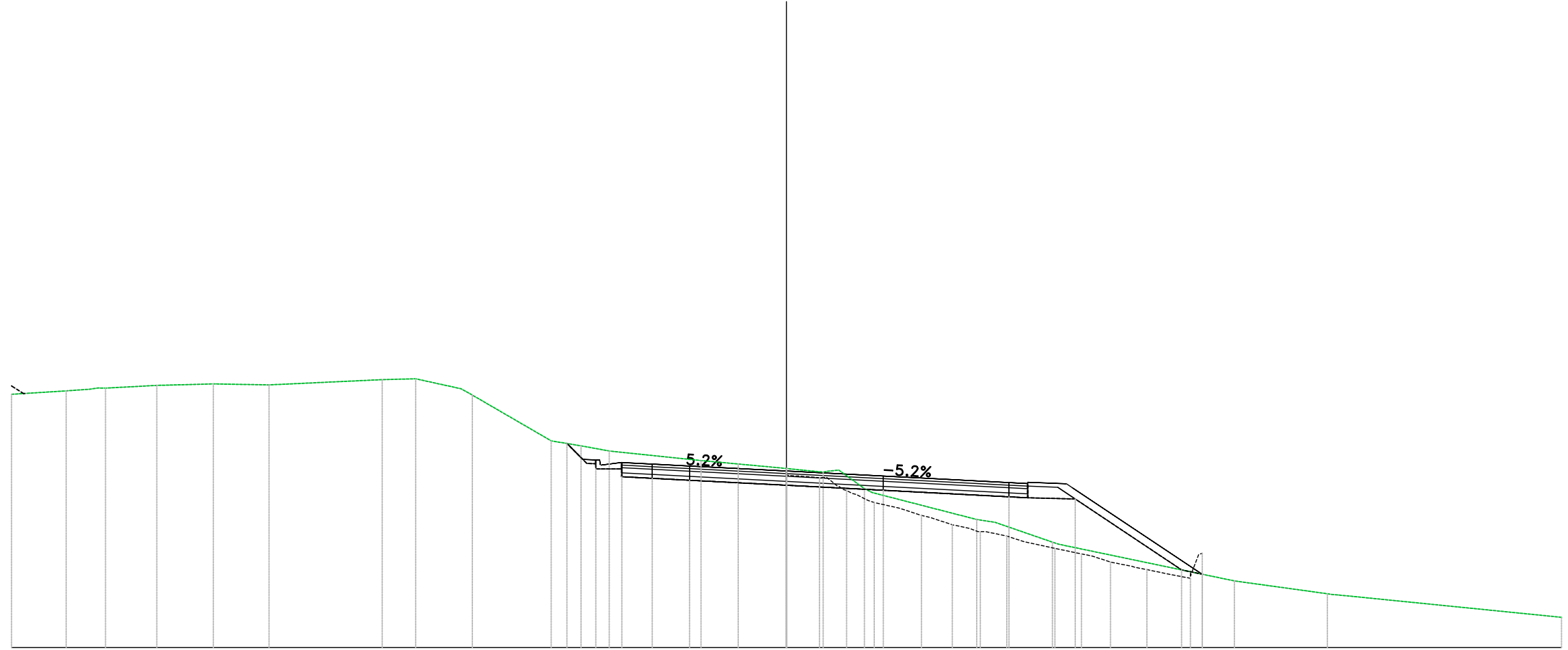


PROGRESSIVE TERRENO	30.00	23.44	21.19	17.26	15.16	10.42	7.67	0.00	2.76	7.32	8.47	10.02	11.47	12.62	13.99	14.70	15.33	17.17	22.45	25.39	29.35	30.00
PARZIALI TERRENO	6.56	1.79	3.55	2.10	4.74	2.75	7.67	2.76	4.56	1.15	1.35	0.99	1.14	1.37	0.71	0.63	1.84	5.28	2.93	3.97	0.65	
QUOTE TERRENO	72.27	73.53	73.38	72.03	72.00	71.46	71.02	70.56	70.39	70.09	70.00	69.23	69.16	69.08	68.97	68.91	68.87	68.72	68.25	68.00	67.01	66.88
PROGRESSIVE PROGETTO								0.00	3.75	6.72	7.75											
PARZIALI PROGETTO										1.02												
QUOTE PROGETTO								66.46	66.27	66.11	66.06											
QUOTE SOTTOFONDO						71.58		66.48	66.18	66.73	66.65							69.11				

Materiali – Progr.1+640.00

Materiali	Area (m ²)	Vol. (m ³)
Base	1.57	31.39
Fondazione	3.02	53.58
Rilevato	11.31	111.48
Scavo	7.82	627.13
Scotico	5.12	50.72
Sottobase	3.14	62.77
Terreno Vegetale	2.07	21.63
Usura+Binder	1.57	31.39

Sez. 83
 Progr.: 1+640.00
 Scala : 1:200
 Q.Rif. : 60.00

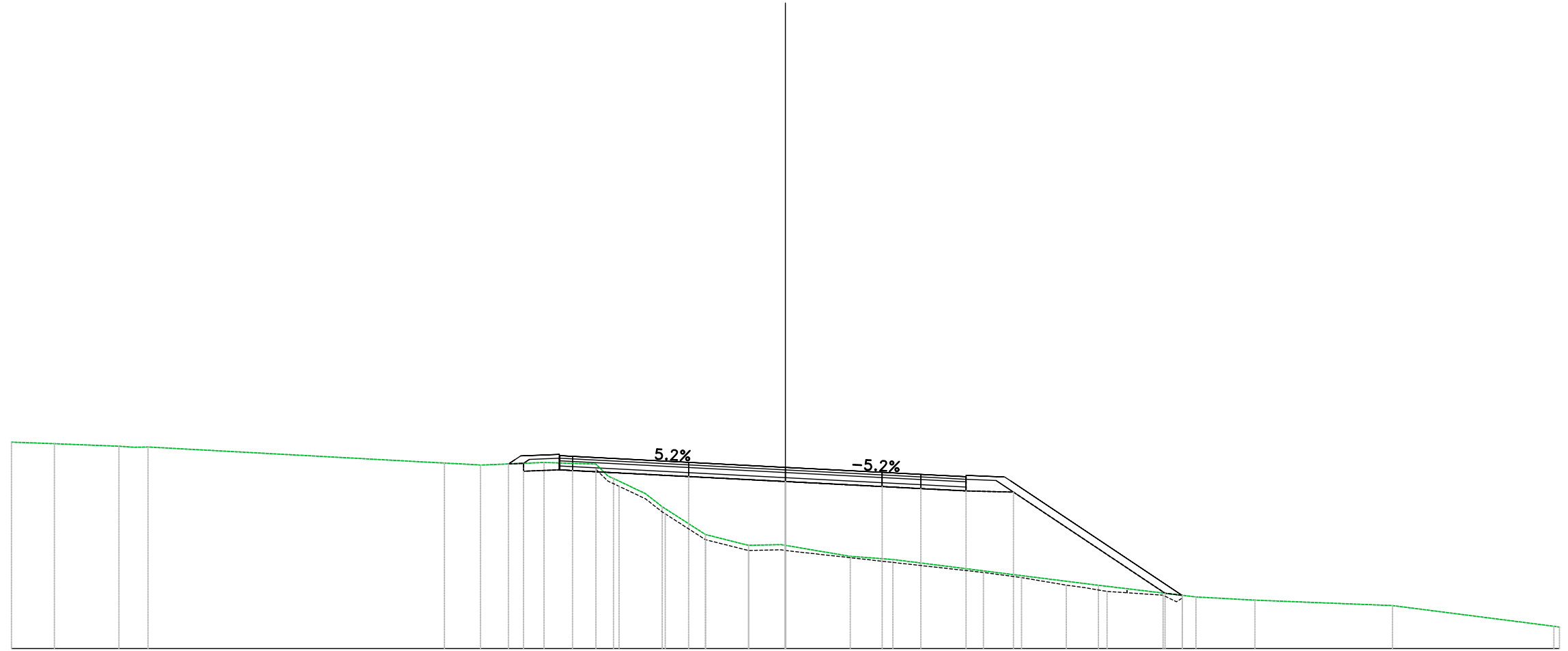


PROGRESSIVE TERRENO	30.00	-27.88	-26.95	-26.36	-24.37	-22.18	-20.03	-15.65	-14.35	-12.16	-9.11	-7.95	-6.86	-3.31	-1.87	-0.51	0.00	1.42	2.02	3.02	7.37	8.07	10.29	17.34	20.94	21.73	30.00
PARZIALI TERRENO	2.12	0.93	1.99	2.19	2.16	4.38	1.29	1.75	3.05	1.16	1.09	3.55	1.19	1.36	0.51	1.42	1.00	4.05	0.71	2.22	6.80	3.60	0.62	8.27			
QUOTE TERRENO	69.80	69.93	70.00	70.04	70.15	70.20	70.17	70.37	70.40	69.77	68.00	67.81	67.61	67.24	67.11	66.99	66.93	66.79	66.87	66.15	64.96	64.85	64.08	62.58	62.08	62.00	61.17
PROGRESSIVE PROGETTO													-6.38							3.75							
PARZIALI PROGETTO													1.18		3.75			3.75		4.86							
QUOTE PROGETTO													67.16		67.10		66.83		66.64		66.39	66.35					
QUOTE SOTTOFONDO								67.90	66.91	66.61	66.55	66.48		66.28		66.09		65.84	65.80	65.75				63.01	62.84		

Materiali – Progr.1+660.00

Materiale	Area (m ²)	Vol. (m ³)
Base	1.58	31.47
Fondazione	3.63	66.40
Rilevato	46.23	571.09
Scavo	0.86	87.23
Scotico	3.25	83.05
Softobase	3.15	62.93
Terreno Vegetale	2.94	49.43
Usura+Binder	1.58	31.47

Sez. 84
 Progr.: 1+660.00
 Scala : 1:200
 Q.Rif. : 60.00

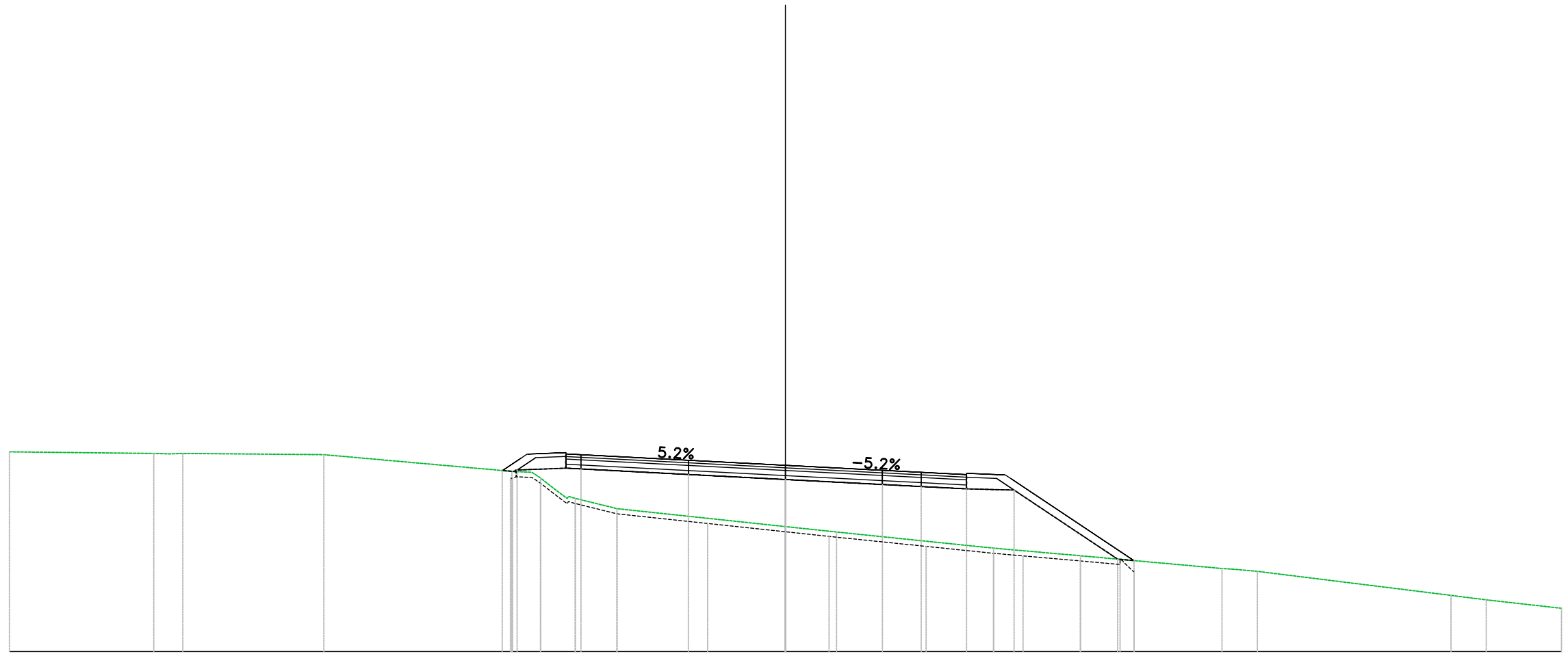


PROGRESSIVE TERRENO	30.00	28.33	25.83	25.23	24.70		13.22	11.82	9.35	7.35	6.67	5.42	4.78	3.10	1.43	0.00	2.51	4.17	12.13	15.91	18.20	23.53	30.00
PARZIALI TERRENO	1.67	2.50	0.61	0.52		11.49	1.14	2.47	2.01	0.45	1.24	0.65	1.68	1.62	1.26	2.51	1.65	7.96	3.78	2.28	5.33	6.26	
QUOTE TERRENO	68.00	67.93	67.84	67.80	67.81		67.18	67.11	67.21	67.14	66.59	66.00	65.49	64.42	64.00	64.00	63.57	63.45	62.45	62.00	61.88	61.67	60.85
PROGRESSIVE PROGETTO									8.75	8.25				3.75	0.00		3.75	5.25	7.00				
PARZIALI PROGETTO									0.50	4.50				3.75		3.75	1.50	1.75					
QUOTE PROGETTO									67.45	67.45				67.21	67.02	67.02	66.82	66.75	66.66				
QUOTE SOTTOFONDO									67.15	66.87				66.66	66.47	66.47	66.27	66.20	66.11				

Materiali – Progr.1+680.00

Materiale	Area (m ²)	Vol. (m ³)
Base	1.55	31.28
Fondazione	3.67	73.11
Rilevato	36.88	827.36
Scavo	0.00	8.71
Scotico	4.84	80.64
Softobase	3.10	62.57
Terreno Vegetale	2.45	53.39
Usura+Binder	1.55	31.28

Sez. 85
 Progr.: 1+680.00
 Scala : 1:200
 Q.Rif. : 60.00

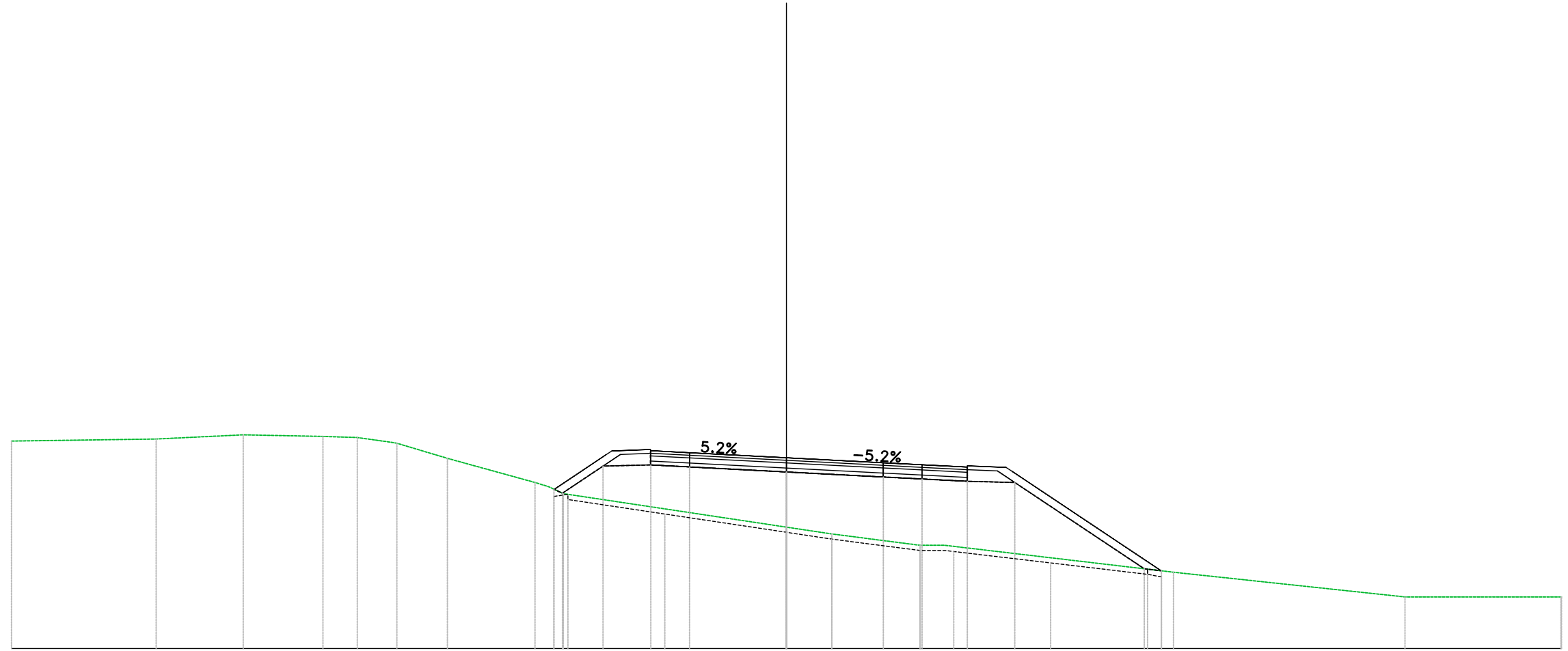


	30+00	30+15	30+30	30+45	30+60	30+75	30+90	31+05	31+20	31+35	31+50	31+65	31+80	31+95	32+10	32+25	32+40	32+55	32+70	32+85	33+00					
PROGRESSIVE TERRENO	30.00		24.42	23.29		17.84		10.57	9.47	8.96	8.12	6.51		0.00	1.98		8.05	11.40		16.88	17.46	18.24	25.73	27.10	30.00	
PARZIALI TERRENO		5.58	0.63		5.45		7.27	0.78	0.50	0.53	1.61		6.51	1.98		6.07	3.36		5.47	0.58	0.78		7.49	1.36	2.90	
QUOTE TERRENO	67.72		67.66	67.66		67.61		66.97	66.71	66.31	65.93	65.53		64.83	64.62		64.00	63.71		63.21	63.17	63.10		62.17	62.00	61.67
PROGRESSIVE PROGETTO																										
PARZIALI PROGETTO												4.15		3.75		3.75										
QUOTE PROGETTO														67.20		67.01										
QUOTE SOTTOFONDO								66.99	67.02		67.09	67.06		66.85		66.65		66.46		66.38		66.29	66.24		63.58	63.52

Materiali – Progr.1+700.00

Materiale	Area (m ²)	Vol. (m ³)
Base	1.23	27.75
Fondazione	3.16	68.29
Rilevato	42.29	788.90
Scavo	0.00	0.00
Scotico	4.67	94.81
Sottobase	2.45	55.50
Terreno Vegetale	3.31	57.22
Usura+Binder	1.23	27.75

Sez. 86
 Progr.: 1+700.00
 Scala : 1:200
 Q.Rif. : 60.00

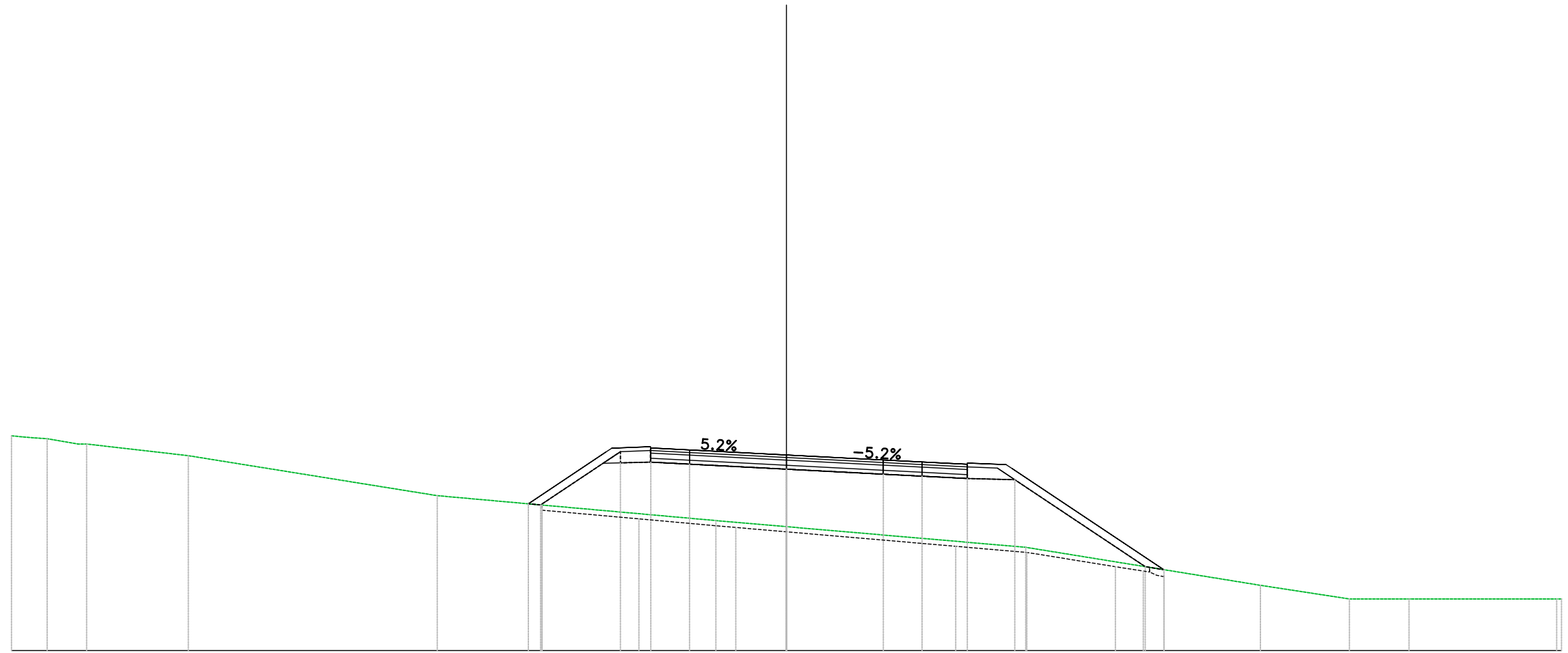


PROGRESSIVE TERRENO	30.00	-24.40	-21.03	-17.94	-16.61	-15.08	-13.13	-9.73	-8.19	-8.64	0.00	1.76	5.17	6.12	14.98	23.94	30.00
PARZIALI TERRENO	5.60	3.37	3.09	1.33	1.15	1.96	3.39	0.54	0.56	8.64	1.76	3.42	0.95	8.86	8.97	6.03	
QUOTE TERRENO	68.04	68.12	68.28	68.22	68.17	67.95	67.37	66.43	66.28	66.00	64.70	64.44	64.00	64.00	62.96	62.00	62.00
PROGRESSIVE PROGETTO								-5.26	-3.75	0.00	3.75	5.25	7.00				
PARZIALI PROGETTO								1.50	3.75	3.75	1.50	1.75					
QUOTE PROGETTO							67.66	67.58	67.39	67.20	67.12	67.03	66.43				
QUOTE SOTTOFONDO							66.07	67.03	66.84	66.65	66.57	66.48	66.43		63.09	63.01	

Materiali - Progr.1+720.00

Materiale	Area (m ²)	Vol. (m ³)
Base	1.23	24.49
Fondazione	3.16	63.09
Rilevato	44.65	866.31
Scavo	0.00	0.00
Scottico	4.76	93.89
Softobase	2.45	48.98
Terreno Vegetale	3.67	69.39
Usura+Binder	1.23	24.49

Sez. 87
 Progr.: 1+720.00
 Scala : 1:200
 Q.Rif. : 60.00

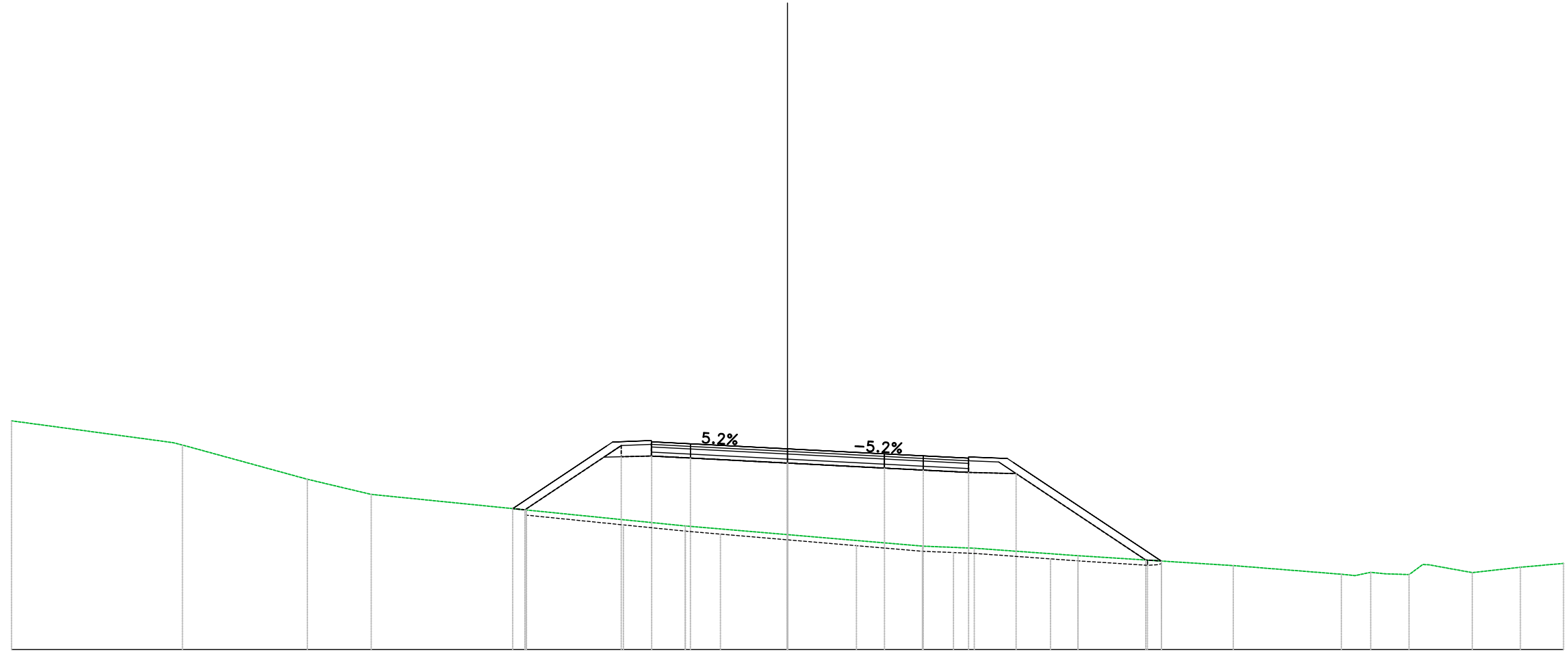


PROGRESSIVE TERRENO	30.00	29.29	28.62	27.09	23.15	13.52		2.73	0.00	9.26	18.35	21.79	24.10	30.00
PARZIALI TERRENO	0.71	0.67	1.19	3.94	9.64	10.79	2.73	9.26	9.08	3.45	2.31	5.72		
QUOTE TERRENO	68.32	68.25	68.21	68.00	67.55	66.00	65.03	64.80	64.00	62.53	62.00	62.00	62.00	62.00
PROGRESSIVE PROGETTO							-5.26	-3.75	0.00	3.75	5.25	7.00		
PARZIALI PROGETTO							1.50	3.75	3.75	1.50	1.75			
QUOTE PROGETTO							67.85	67.77	67.58	67.38	67.30	67.21		
QUOTE SOTTOFONDO						65.68	67.27	67.30	67.03	66.83	66.75	66.66	66.62	63.25

Materiali - Progr.1+740.00

Materiale	Area (m ²)	Vol. (m ³)
Base	1.23	24.49
Fondazione	3.16	63.09
Rilevato	55.43	998.04
Scavo	0.00	0.00
Scotico	4.89	96.12
Softobase	2.45	48.98
Terreno Vegetale	3.86	74.97
Usura+Binder	1.23	24.49

Sez. 88
 Progr.: 1+740.00
 Scala : 1:200
 Q.Rif. : 60.00

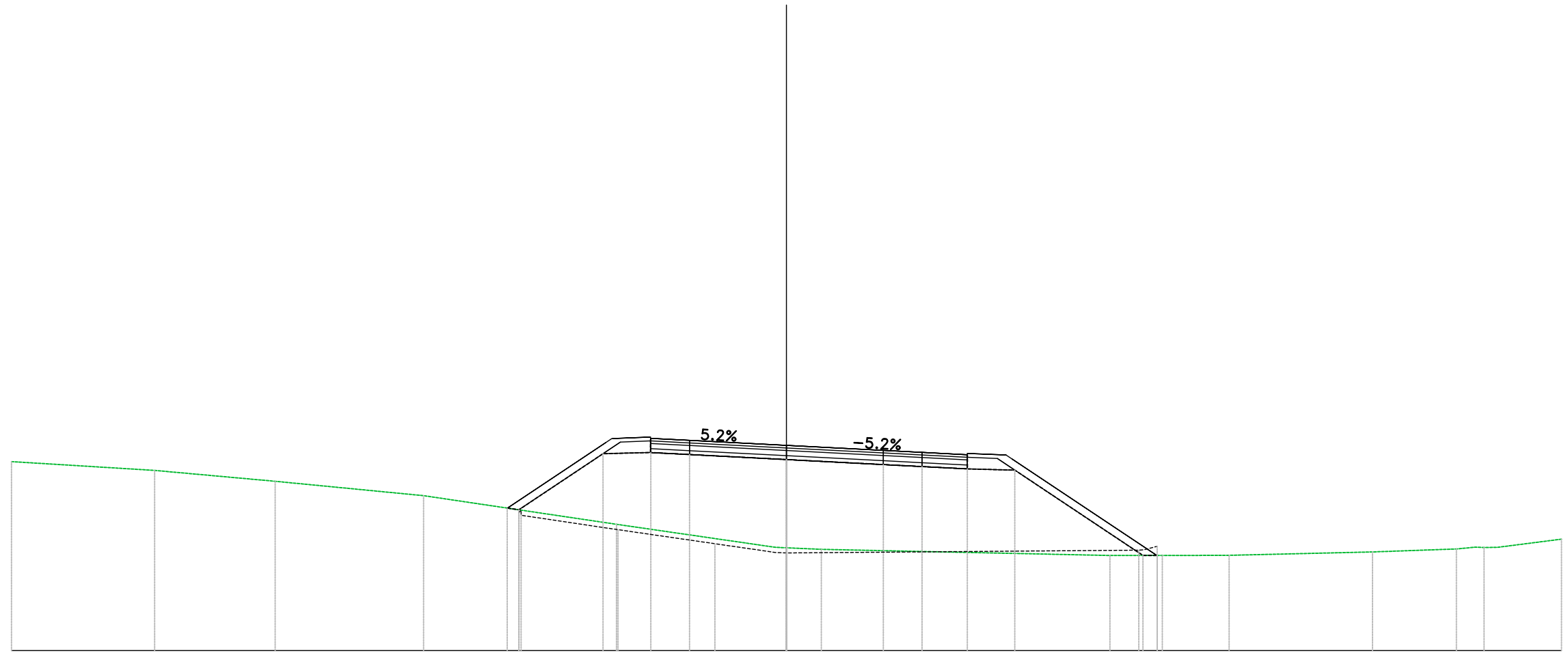


	30.00	23.39	18.56	16.09	12.14	3.95	0.00	5.22	7.22	11.23	17.23	21.41	21.94	22.55	23.11	24.03	24.56	26.47	28.33	30.00
PROGRESSIVE TERRENO																				
PARZIALI TERRENO	6.26		4.83	2.47	12.14	3.95	5.22	2.00	4.01	6.00	4.18	0.53	0.61	0.56	0.92	0.53	1.67	1.86	1.67	
QUOTE TERRENO	68.85	67.91	66.59	66.00	64.78	64.44	64.00	63.92	63.63	63.25	62.91	62.86	62.99	62.93	62.90	63.29	62.98	63.18	63.33	
PROGRESSIVE PROGETTO																				
PARZIALI PROGETTO																				
QUOTE PROGETTO																				
QUOTE SOTTOFONDO					65.46	67.45	68.03	67.41	67.21	67.02	66.94	66.85	66.80							

Materiali – Progr.1+760.00

Materiali	Area (m ²)	Vol. (m ³)
Base	1.23	24.49
Fondazione	3.16	63.09
Rilevato	63.77	1189.09
Scavo	0.00	0.00
Scotico	2.57	74.56
Sottobase	2.45	48.98
Terreno Vegetale	3.91	77.36
Usura+Binder	1.23	24.49

Sez. 89
 Progr.: 1+760.00
 Scala : 1:200
 Q.Rif. : 60.00

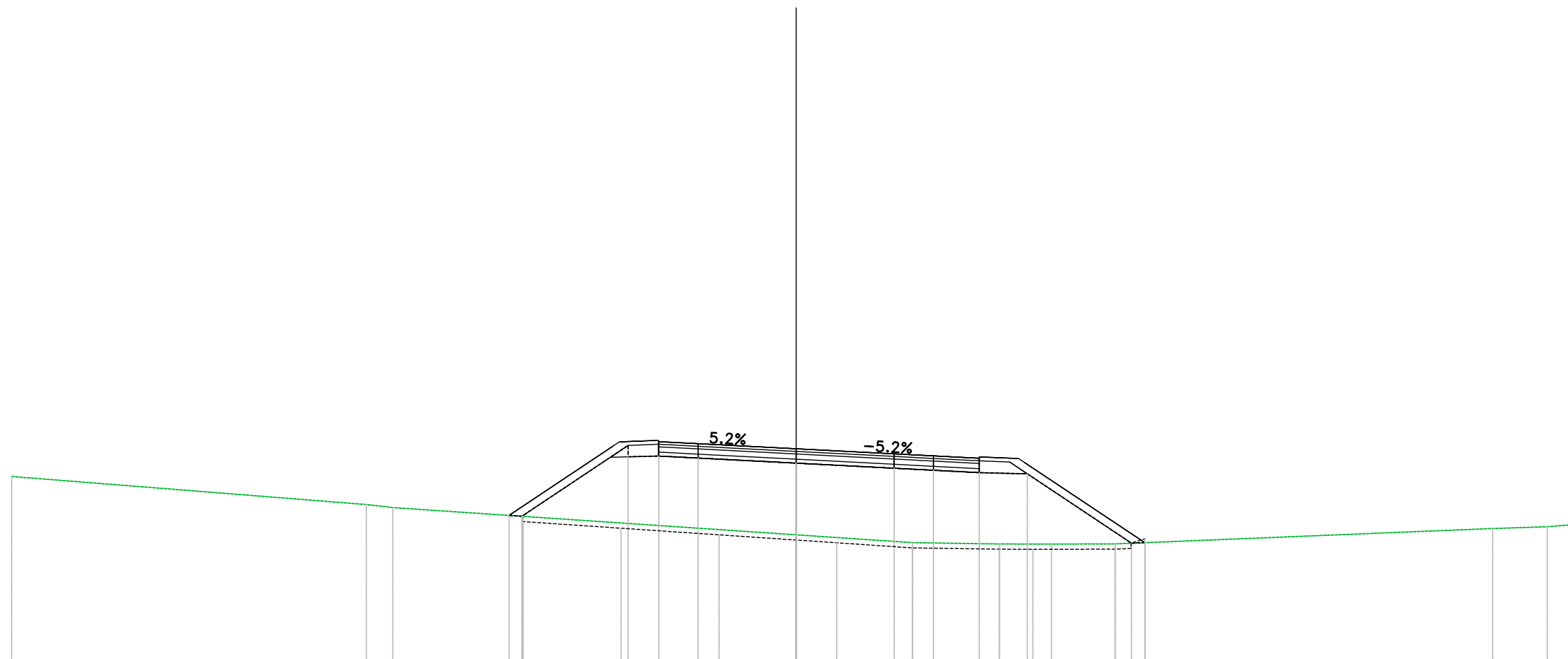


PROGRESSIVE TERRENO	30.00	24.46	19.79	14.05	6.58	0.00	13.5	12.52	14.55	17.14	22.69	25.93	26.67	27.54	30.00
PARZIALI TERRENO	5.54	4.67	5.74	7.47	6.15	1.35	11.17	2.03	2.59	5.55	3.24	0.74	0.54	2.46	
QUOTE TERRENO	67.32	66.98	66.56	66.00	64.89	63.98	63.92	63.68	63.68	63.69	63.82	63.94	64.01	64.00	64.31
PROGRESSIVE PROGETTO															
PARZIALI PROGETTO															
QUOTE PROGETTO															
QUOTE SOTTOFONDO					65.51	67.62	68.22	67.59	67.40	67.95	67.20	67.13	67.04	66.99	63.68

Materiali – Progr.1+780.00

Materiali	Area (m²)	Vol. (m³)
Base	1.23	24.49
Fondazione	3.16	63.09
Rilevato	53.07	1166.03
Scavo	0.00	0.00
Scotico	4.65	72.24
Sottobase	2.45	48.98
Terreno Vegetale	3.60	74.84
Usura+Binder	1.23	24.49

Sez. 90
 Progr.: 1+780.00
 Scala : 1:200
 Q.Rif. : 60.00

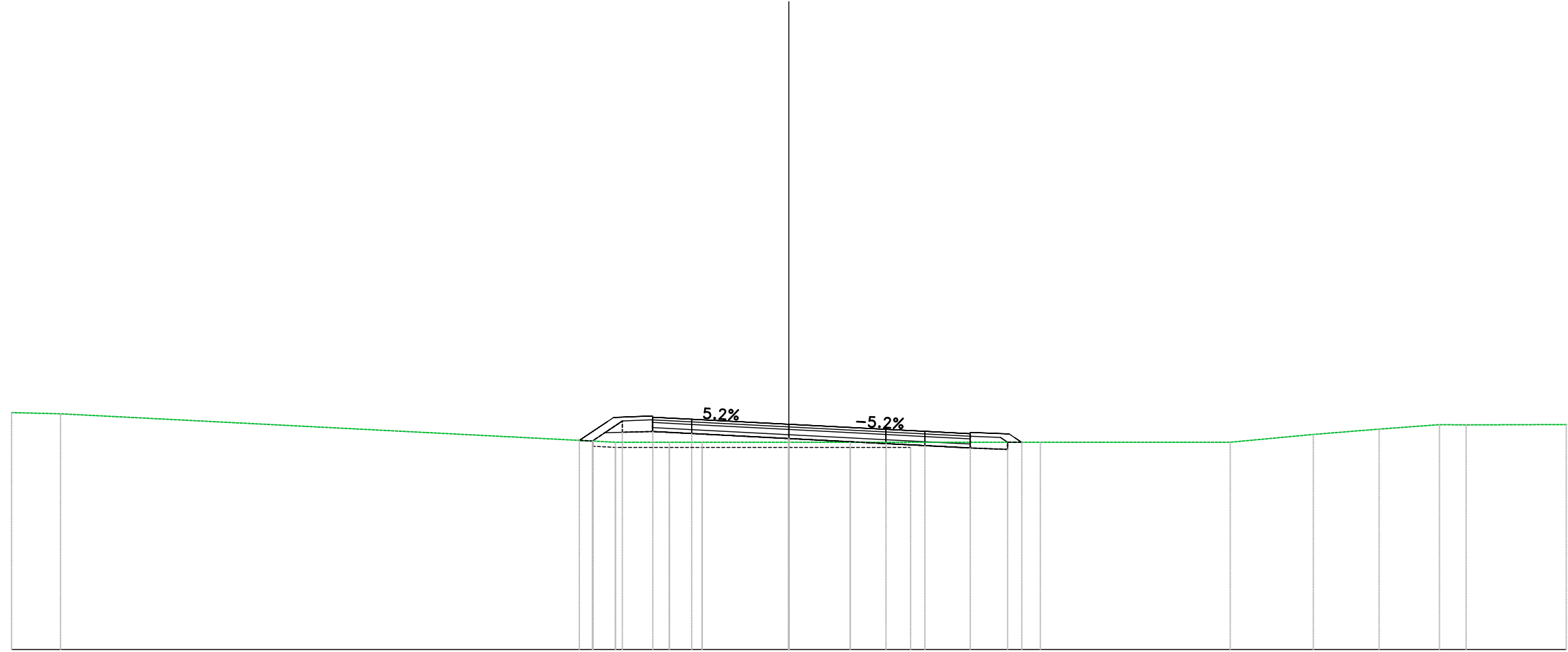


PROGRESSIVE TERRENO	30.00			-16.43	-15.42		0.00	4.45	7.77	9.76	12.19		26.63	28.72	30.00
PARZIALI TERRENO		13.57		1.01		15.42		4.45	3.32	1.99	2.43		14.44	2.09	1.28
QUOTE TERRENO	67.07			66.00	65.88		64.84	64.54	64.49	64.49	64.50		65.08	65.15	65.26
PROGRESSIVE PROGETTO							0.00	3.75	5.25	7.00					
PARZIALI PROGETTO					1.50	3.75		3.75	1.50	1.75					
QUOTE PROGETTO					68.41	68.33	68.13	67.94	67.86	67.77					
QUOTE SOTTOFONDO				65.58	65.58	67.83	67.86	67.78	67.58	67.39	67.31	67.22	67.17	64.52	64.54

Materiali - Progr.1+840.00

Materiali	Area (m ²)	Vol. (m ³)
Base	1.23	24.49
Fondazione	3.12	62.73
Rilevato	2.60	242.98
Scavo	0.83	8.22
Scotico	2.45	63.45
Sottobase	2.45	48.98
Terreno Vegetale	0.98	31.31
Usura+Binder	1.23	24.49

Sez. 93
 Progr.: 1+840.00
 Scala : 1:200
 Q.Rif. : 60.00




PROGRESSIVE TERRENO	30+00	28+10		6.69	5.60	4.61	3.34	0.00	2.37		9.71		17.04	20.24	22.78	25.11	26.14	30+00			
PARZIALI TERRENO	1.90		21.41		1.09	0.99	1.27		3.04		2.37		7.34		7.33		3.20	2.54	2.33	1.03	3.86
QUOTE TERRENO	69.14	69.10		68.00	68.00	68.00	68.00	68.00	68.00	68.00	68.00	68.00	68.00	68.30	68.51	68.68	68.67	68.68			
PROGRESSIVE PROGETTO					-5.26	-3.75		0.00		3.75		5.25									
PARZIALI PROGETTO					1.50		3.75		3.75		1.50		1.75								
QUOTE PROGETTO				68.96	68.89		68.69		68.50		68.42		68.33								
QUOTE SOTTOFONDO				68.07	68.38		68.14		67.95		67.87		67.78		67.72						

Materiali – Progr.1+860.00

Materiali	Area (m ²)	Vol. (m ³)
Base	1.23	24.49
Fondazione	2.45	55.71
Rilevato	0.00	26.19
Scavo	6.68	74.58
Scotico	1.33	37.89
Sottobase	2.45	48.98
Terreno Vegetale	0.38	13.66
Usura+Binder	1.23	24.49

Sez. 94
 Progr.: 1+860.00
 Scala : 1:200
 Q.Rif. : 60.00

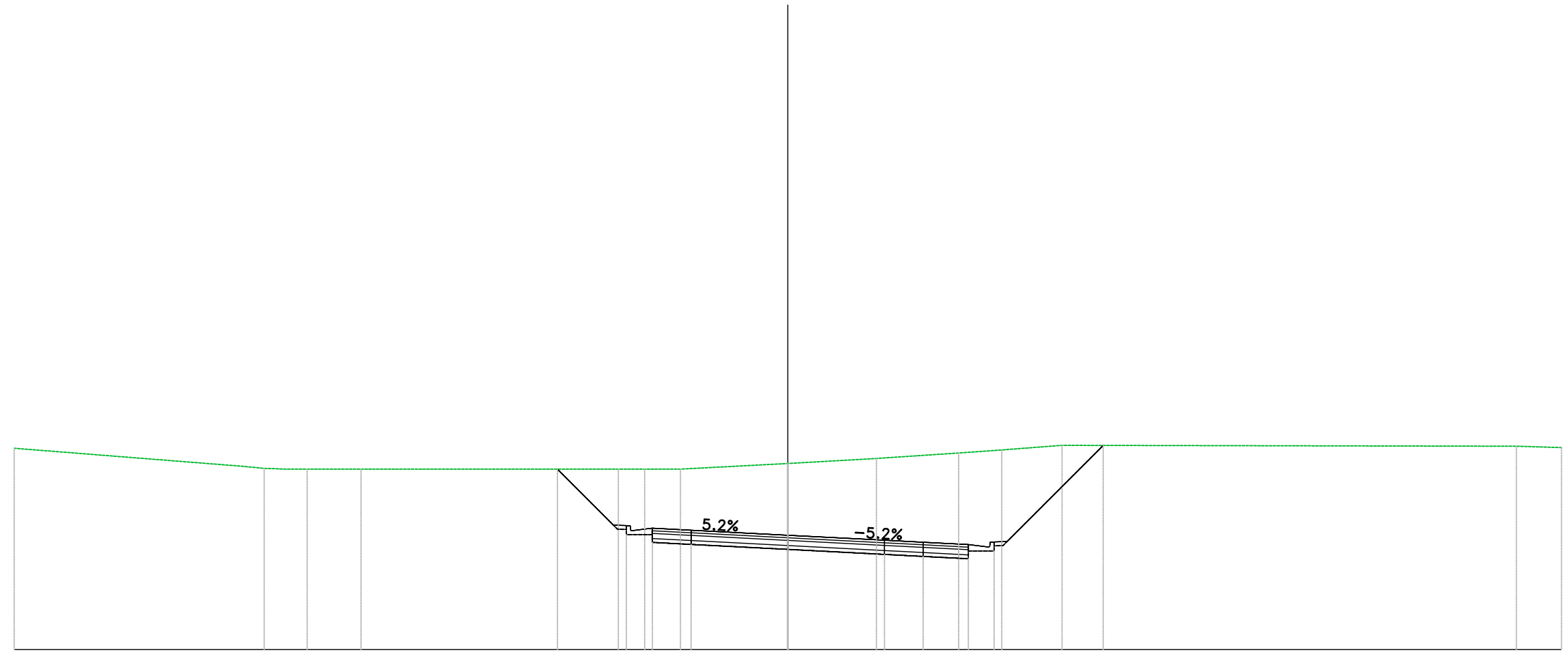


PROGRESSIVE TERRENO	-29.52	-20.87	-5.32	-4.19	-2.91	-1.30	0.00	1.71	2.57	3.70	8.10	9.30	14.89	16.48	21.15	24.84	28.56	30.00
PARZIALI TERRENO	8.65	15.56	1.13	1.28	1.61	1.30	1.71	0.86	1.13	4.40	1.20	5.59	1.59	4.51	3.69	3.72	1.02	
QUOTE TERRENO	70.86	69.43	68.79	68.64	68.51	68.43	68.47	68.53	68.69	68.72	69.31	69.45	70.00	70.05	70.17	70.22	70.23	70.22
PROGRESSIVE PROGETTO			-5.26	-3.75		0.00			3.75	5.25	7.00							
PARZIALI PROGETTO			1.50	3.75			3.75	1.50	1.75									
QUOTE PROGETTO			69.15	69.07		68.88		68.68	68.61	68.52								
QUOTE SOTTOFONDO			68.87	68.52		68.33		68.13	68.06	67.97	68.27	69.45						

Materiali – Progr.1+920.00

Materiale	Area (m ²)	Vol. (m ³)
Base	1.23	24.49
Fondazione	1.84	36.73
Rilevato	0.00	0.00
Scavo	60.71	1084.59
Scotico	0.00	0.00
Sottobase	2.45	48.98
Terreno Vegetale	0.13	2.54
Usura+Binder	1.23	24.49

Sez. 97
 Progr.: 1+920.00
 Scala : 1:200
 Q.Rif. : 65.00

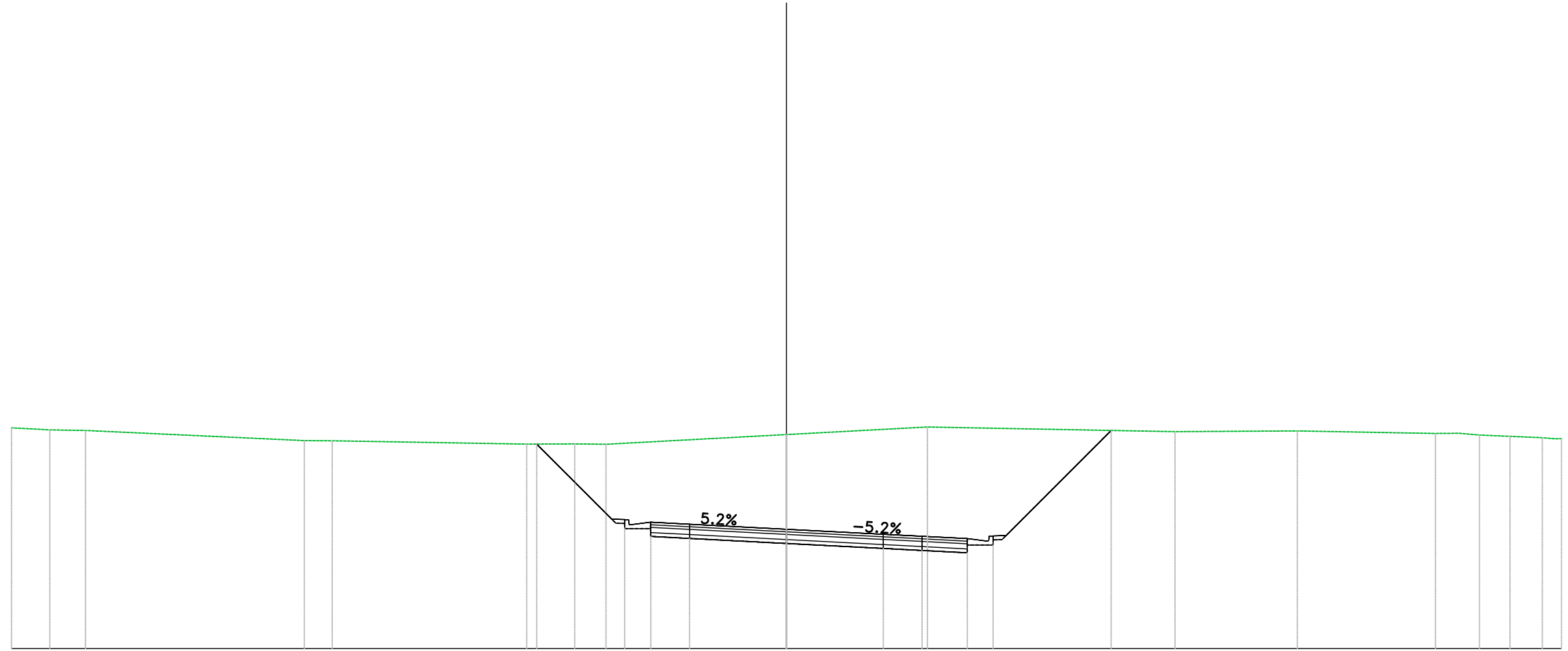


	30+00		-21.20	-20.30	-19.46	-18.63	-16.55		-6.57	-5.55	-4.16	0+00	3.44	6.62	8.30	10.63		28.25	30+00
PROGRESSIVE TERRENO	72.81	72.11	72.03	72.00	72.00	72.00	72.00	72.00	72.00	72.00	72.00	72.22	72.41	72.63	72.74	72.92	72.89	72.83	
PARZIALI TERRENO	8.80	0.68	0.85	0.82	2.09	9.98	1.02	1.39	3.83	3.44	3.19	1.67	2.34	17.62	1.75				
QUOTE TERRENO																			
PROGRESSIVE PROGETTO								-5.26	-3.75	0.00	3.75	5.25	7.00						
PARZIALI PROGETTO					1.50	3.75	3.75	1.50	1.75										
QUOTE PROGETTO																			
QUOTE SOTTOFONDO		72.00	69.46	69.16	69.71	69.08	69.63	68.89	69.44	68.69	68.61	68.52	68.82	72.92					

Materiali - Progr.1+940.00

Materiali	Area (m ²)	Vol. (m ³)
Base	1.23	24.49
Fondazione	1.84	36.73
Rilevato	0.00	0.00
Scavo	76.93	1372.74
Scotico	0.00	0.00
Sottobase	2.45	48.98
Terreno Vegetale	0.13	2.54
Usura+Binder	1.23	24.49

Sez. 98
 Progr.: 1+940.00
 Scala : 1:200
 Q.Rif. : 65.00

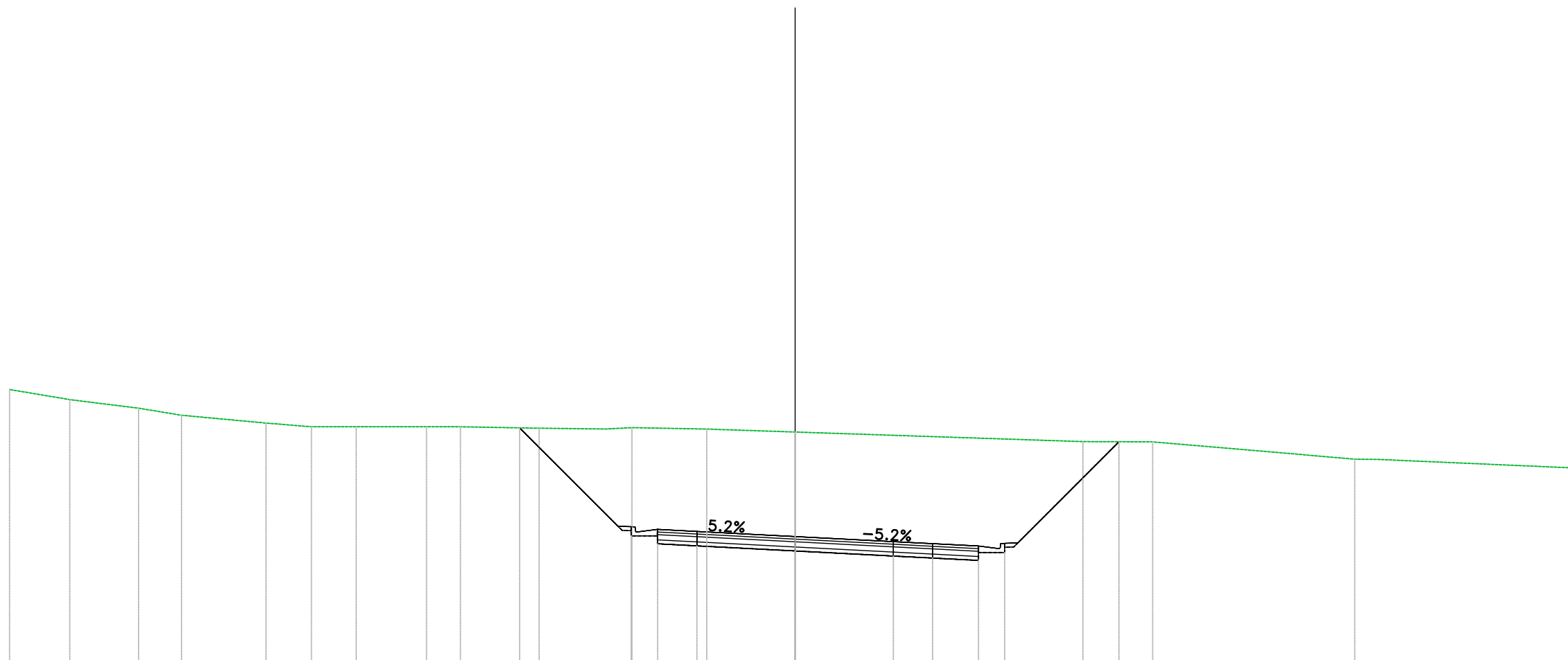


PROGRESSIVE TERRENO	30.00	28.52	27.13	18.66	17.58	10.06	8.20	6.99	0.00	5.45	15.04	19.78	25.12	26.06	26.83	28.01	29.26	30.00	
PARZIALI TERRENO	1.48	1.38	8.47	1.08	7.53	1.86	1.21	6.99	5.45	9.59	4.73	5.35	0.93	0.77	1.18	1.25			
QUOTE TERRENO	73.55	73.47	73.45	73.05	73.05	72.92	72.93	72.91	73.29	73.58	73.40	73.43	73.33	73.34	73.27	73.22	73.16	73.13	
PROGRESSIVE PROGETTO								-5.26		3.75									
PARZIALI PROGETTO								1.50	3.75	3.75				1.50	1.75				
QUOTE PROGETTO								69.89	69.82	69.62				69.43	69.35	69.26			
QUOTE SOTTOFONDO						72.92		69.64	69.34	69.27	69.07			68.88	68.80	68.71	69.01		73.45

Materiali - Progr.1+960.00

Materiali	Area (m ²)	Vol. (m ³)
Base	1.23	24.49
Fondazione	1.84	36.73
Rilevato	0.00	0.00
Scavo	82.89	1595.12
Scotico	0.00	0.00
Sottobase	2.45	48.98
Terreno Vegetale	0.13	2.54
Usura+Binder	1.23	24.49

Sez. 99
 Progr.: 1+960.00
 Scala : 1:200
 Q.Rif. : 65.00

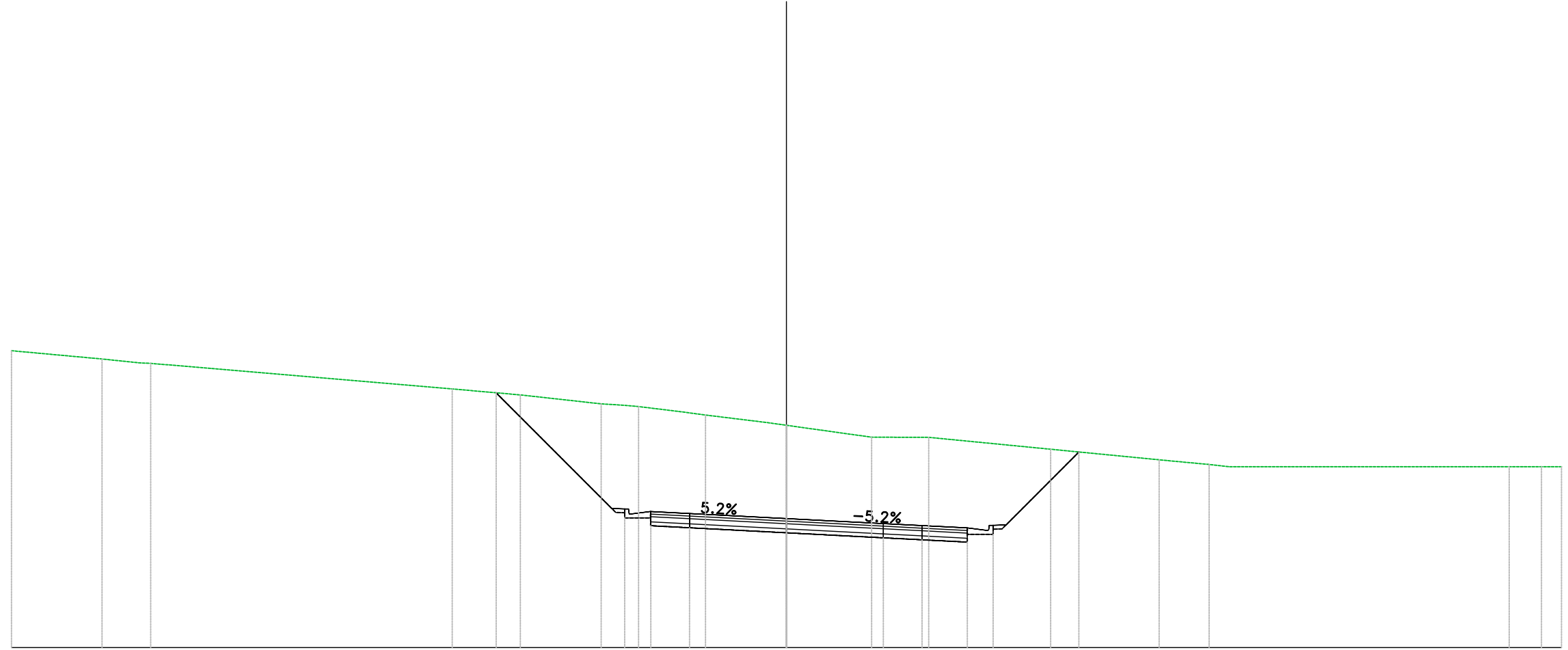


PROGRESSIVE TERRENO	30.00	-27.70	-25.07	-23.43	-20.21	-18.47	-17.41	-16.76	-14.97	-14.08	-12.78	-9.77	-7.23	-6.23	-3.37	0.00	10.99	13.65	21.37	22.28	30.00
PARZIALI TERRENO	2.30	2.63	1.64	3.23	1.74	1.06	0.64	1.79	0.89	1.29	2.91	2.55	1.00	2.86	3.37	10.99	2.27	7.72	0.91	7.72	
QUOTE TERRENO	75.42	75.04	74.71	74.44	74.14	74.00	74.00	74.00	74.00	74.00	74.00	73.95	73.91	73.97	73.91	73.80	73.43	73.42	72.76	72.75	72.42
PROGRESSIVE PROGETTO														-5.26	-3.75		3.75	5.25	7.00		
PARZIALI PROGETTO														1.50	3.75	3.75	1.50	1.75			
QUOTE PROGETTO														70.08	70.00	69.81	69.61	69.54	69.45		
QUOTE SOTTOFONDO												73.96	69.83	69.53	69.45	69.26	69.06	68.99	68.90	69.20	73.43

Materiali – Progr.1+980.00

Materiali	Area (m ²)	Vol. (m ³)
Base	1.23	24.49
Fondazione	1.84	36.73
Rilevato	0.00	0.00
Scavo	75.68	1584.43
Scotico	0.00	0.00
Sottobase	2.45	48.98
Terreno Vegetale	0.13	2.54
Usura+Binder	1.23	24.49

Sez. 100
 Progr.: 1+980.00
 Scala : 1:200
 Q.Rif. : 65.00

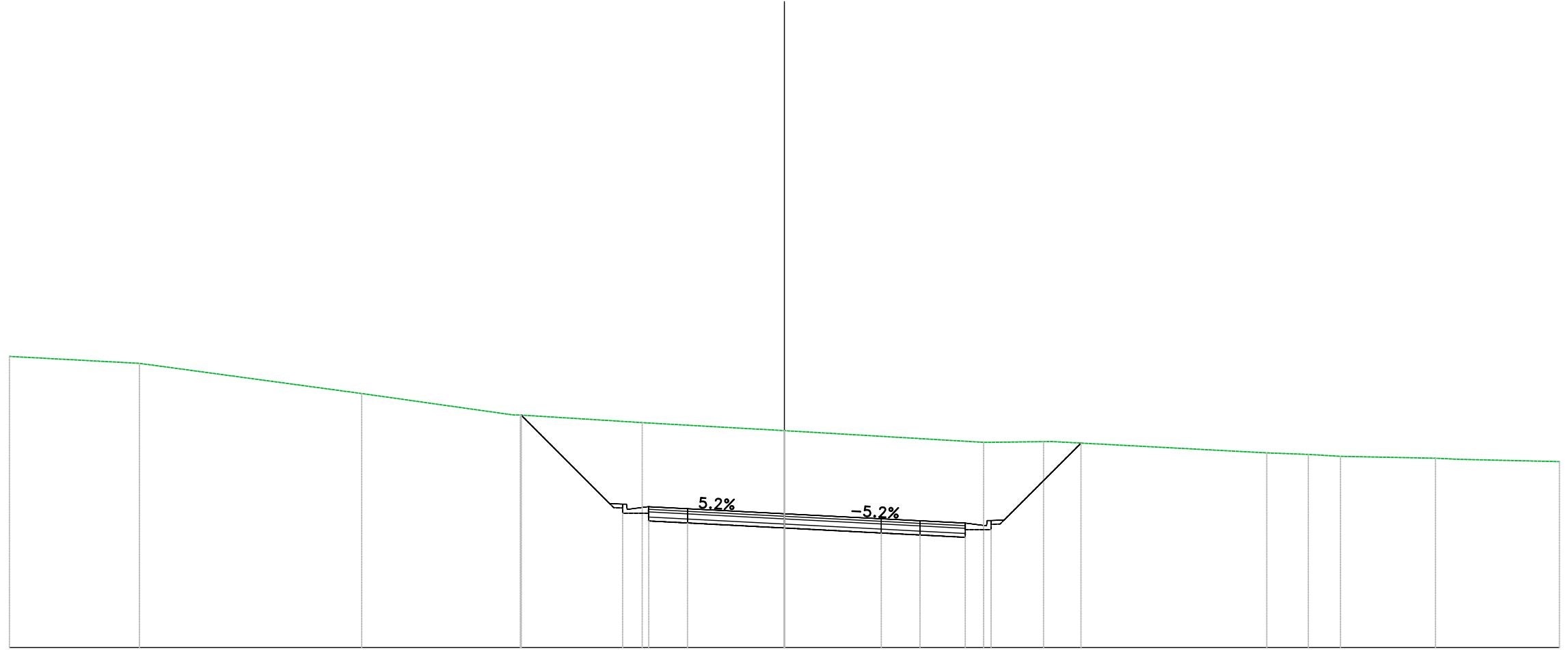


PROGRESSIVE TERRENO	30.00	-26.49	-24.61		-12.94	-10.30	-7.17	-6.39	-5.72	-4.06	-3.13	-0.60	0.00	0.60	3.30	4.21	5.51	10.23	14.43	16.36	17.12	27.98	29.23	30.00
PARZIALI TERRENO	3.51	1.43		11.67	2.64	3.13	0.78	0.66	1.66	0.93	2.36	0.60	0.60	2.70	0.91	1.30	4.72	4.20	1.73	0.76	10.68	1.25	0.77	
QUOTE TERRENO	76.49	76.17	76.00		75.01	74.78	74.43	74.38	74.33	74.12	74.00	73.69	73.60	73.52	73.14	73.14	73.14	72.68	72.27	72.09	72.00	72.00	72.00	72.00
PROGRESSIVE PROGETTO									-5.26	-3.75		0.00			3.75	5.25	7.00							
PARZIALI PROGETTO									1.50	3.75		3.75			1.50	1.75								
QUOTE PROGETTO									70.27	70.19		69.99			69.80	69.72	69.63							
QUOTE SOTTOFONDO					74.86		70.02		69.72	69.64		69.44			69.25	69.17	69.08		72.57					

Materiali – Progr.2+000.00

Materiali	Area (m ²)	Vol. (m ³)
Base	1.23	24.49
Fondazione	1.84	36.73
Rilevato	0.00	0.00
Scavo	66.30	1419.00
Scotico	0.00	0.00
Sottobase	2.45	48.98
Terreno Vegetale	0.13	2.54
Usura+Binder	1.23	24.49

Sez. 101
 Progr.: 2+000.00
 Scala : 1:200
 Q.Rif. : 65.00

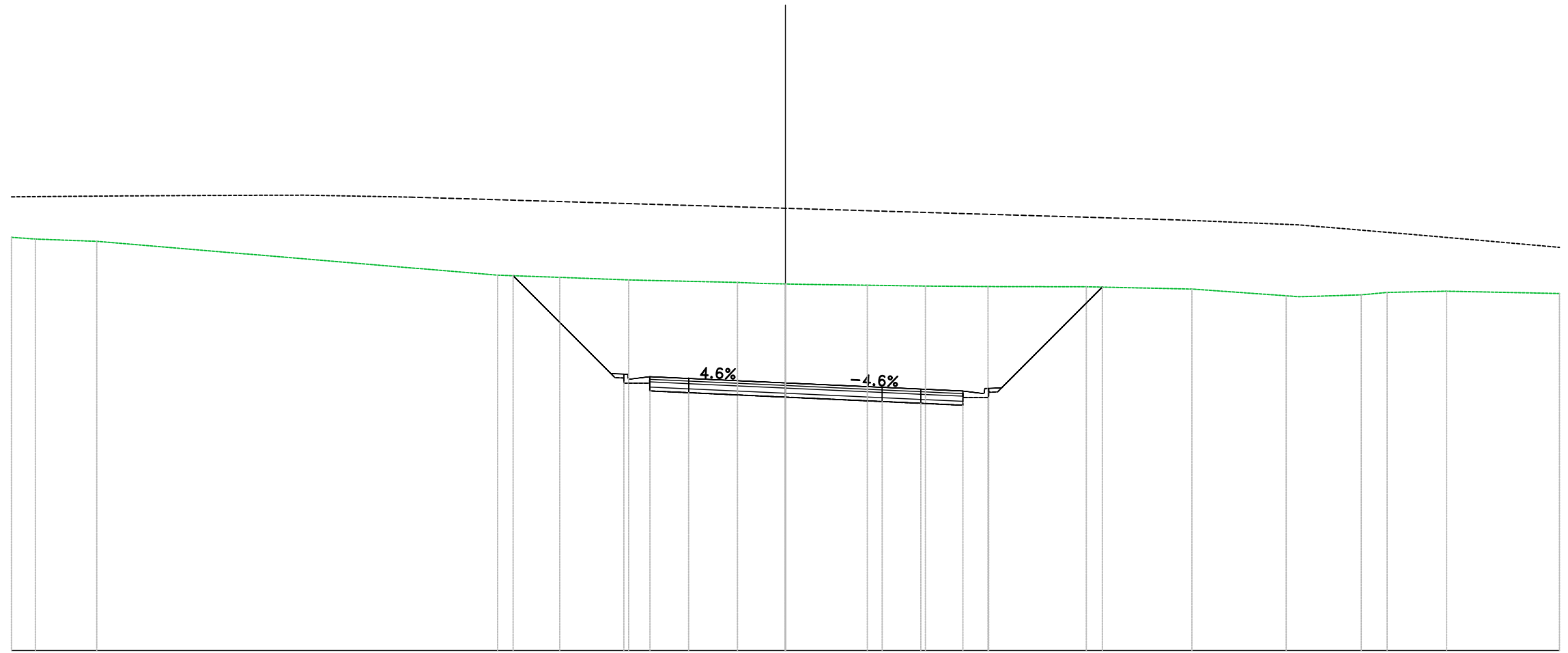


PROGRESSIVE TERRENO	30.00	-24.96	-16.36	-10.22	-5.50	0.00	7.71	10.03	18.67	20.28	21.52	25.20	26.17	30.00
PARZIALI TERRENO	5.04	8.60	5.89	4.72	5.48	7.71	2.22	8.35	1.61	1.25	3.68	0.97	3.83	
QUOTE TERRENO	76.27	76.00	74.83	74.00	73.71	73.40	72.94	72.97	72.54	72.48	72.40	72.33	72.28	72.20
PROGRESSIVE PROGETTO					-5.26	-3.75	0.00	3.75	5.25	7.00				
PARZIALI PROGETTO					1.50	3.75	3.75	1.50	1.75					
QUOTE PROGETTO					70.45	70.37	70.18	69.99	69.91	69.82				
QUOTE SOTTOFONDO				74.00	70.20	69.90	69.82	69.63	69.44	69.36	69.27	69.57	72.91	

Materiali – Progr.2+020.00

Materiale	Area (m ²)	Vol. (m ³)
Base	1.21	24.37
Fondazione	1.82	36.55
Rilevato	0.00	0.00
Scavo	80.49	1466.07
Scotico	0.00	0.00
Sottobase	2.43	48.74
Terreno Vegetale	0.13	2.54
Usura+Binder	1.21	24.37

Sez. 102
 Progr.: 2+020.00
 Scala : 1:200
 Q.Rif. : 60.00

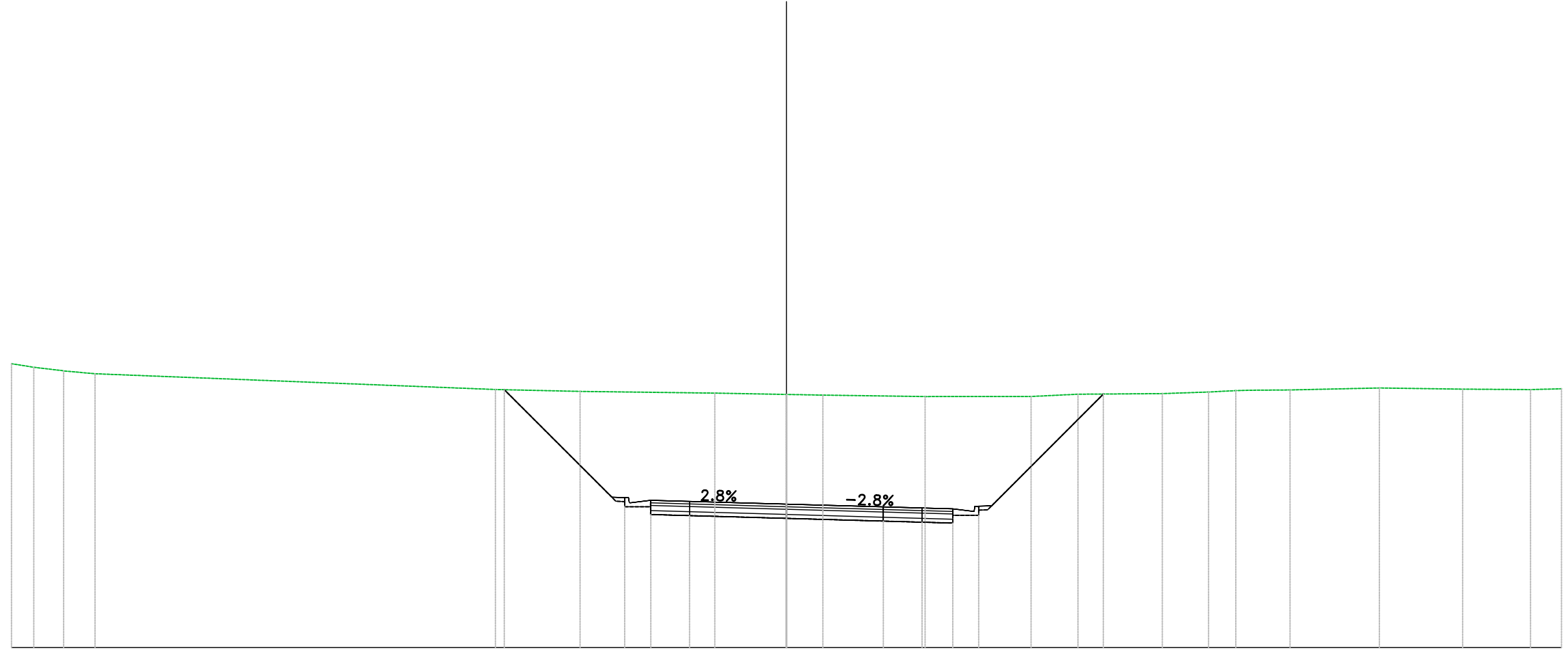


PROGRESSIVE TERRENO	29.00	29.07	26.69	11.16	8.75	6.08	1.86	0.92	0.00	0.71	3.18	5.43	7.85	11.66	15.76	19.41	19.93	22.32	23.32	25.63	30.00
PARZIALI TERRENO	0.88	2.38	15.54	2.41	2.67	4.22	0.94	0.92	0.71	2.47	2.25	2.42	3.81	4.10	3.45	2.00	1.00	2.31	4.37		
QUOTE TERRENO	76.00	75.94	75.85	74.54	74.45	74.35	74.26	74.22	74.20	74.18	74.15	74.12	74.10	74.09	74.00	73.74	73.70	73.77	73.87	73.92	73.83
PROGRESSIVE PROGETTO									0.00		3.75	5.25	6.88								
PARZIALI PROGETTO										1.50	3.75	1.50	1.63								
QUOTE PROGETTO						70.61	70.54	70.37	70.19	70.13	70.05	69.80									
QUOTE SOTTOFONDO				74.52		70.36	70.06	69.99	69.82	69.64	69.58	69.50	69.80	74.08							

Materiali – Progr.2+040.00

Materiali	Area (m ²)	Vol. (m ³)
Base	1.17	23.82
Fondazione	1.76	35.73
Rilevato	0.00	0.00
Scavo	87.13	1674.54
Scotico	0.00	0.00
Sottobase	2.34	47.64
Terreno Vegetale	0.13	2.54
Usura+Binder	1.17	23.82

Sez. 103
 Progr.: 2+040.00
 Scala : 1:200
 Q.Rif. : 65.00

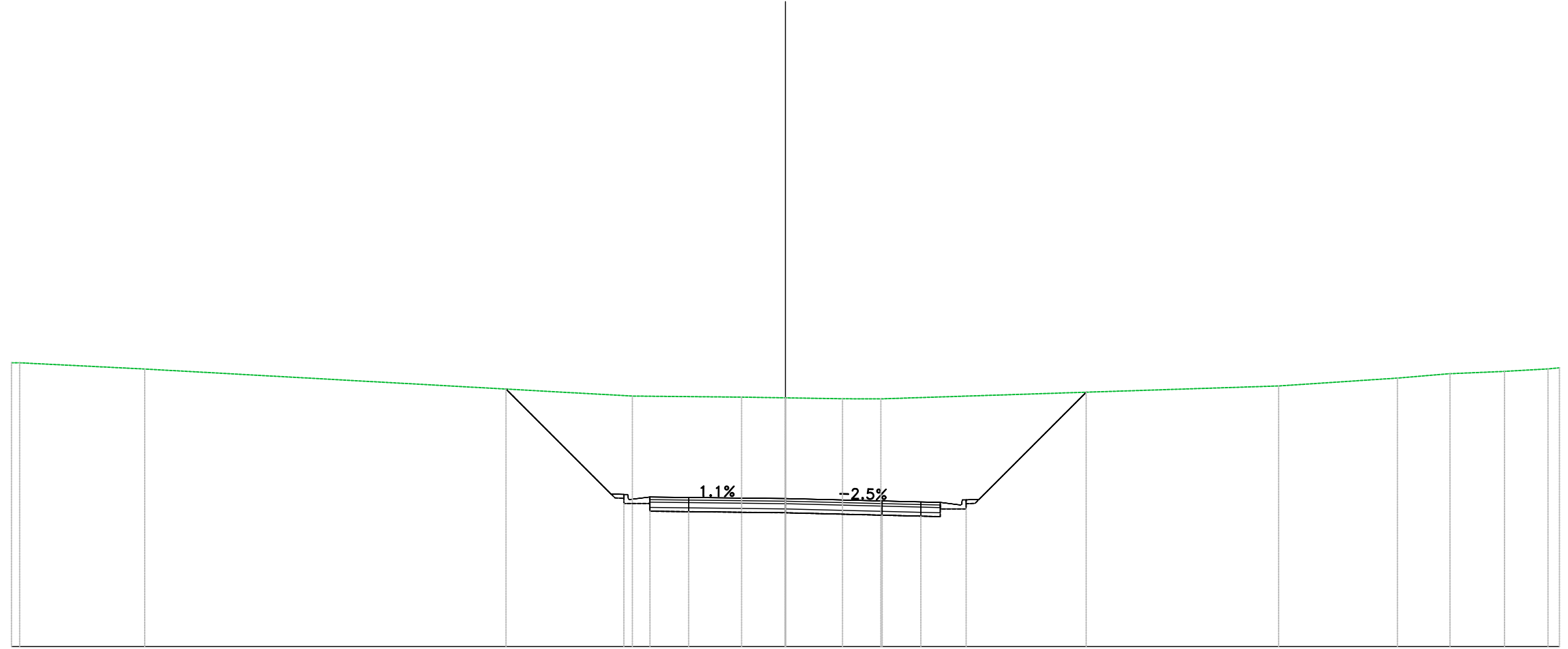


PROGRESSIVE TERRENO	-30.00	-29.13	-27.98	-26.76	-11.26	-7.99	-2.77	0.00	1.41	5.37	9.47	11.29	14.55	16.34	17.39	19.49	22.95	26.17	28.80	30.00
PARZIALI TERRENO	0.87	0.79	1.21	15.50	3.28	5.21	2.77	1.41	3.96	4.11	1.82	3.26	1.79	1.06	1.61	3.46	3.22	2.63	1.20	
QUOTE TERRENO	75.99	75.85	75.71	75.60	74.99	74.91	74.85	74.80	74.77	74.71	74.72	74.81	74.83	74.89	74.95	74.97	75.05	75.00	74.99	75.02
PROGRESSIVE PROGETTO							-5.26	0.00	3.75	5.25	6.44									
PARZIALI PROGETTO							1.50	3.75	3.75	1.50	1.19									
QUOTE PROGETTO						70.70	70.66	70.55	70.45	70.40	70.37									
QUOTE SOTTOFONDO					74.98	70.45	70.15	70.11	70.00	69.90	69.85	69.82	70.12			74.81				

Materiali – Progr.2+060.00

Materiali	Area (m ²)	Vol. (m ³)
Base	1.13	22.96
Fondazione	1.69	34.45
Rilevato	0.00	0.00
Scavo	79.28	1664.10
Scotico	0.00	0.00
Sottobase	2.25	45.93
Terreno Vegetale	0.13	2.54
Usura+Binder	1.13	22.96

Sez. 104
 Progr.: 2+060.00
 Scala : 1:200
 Q.Rif. : 65.00

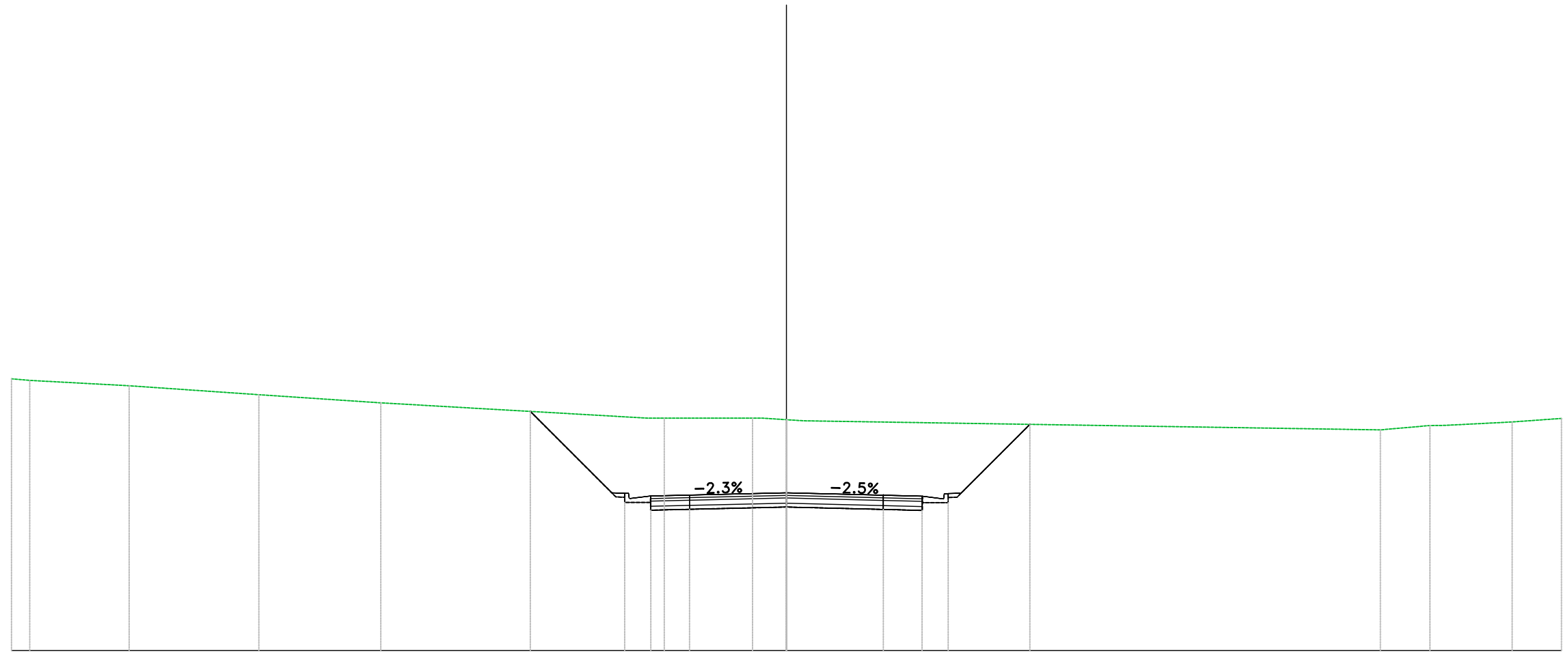


PROGRESSIVE TERRENO	-29.88	-24.83	-5.93	-1.70	0.00	2.22	3.70	19.12	23.72	25.76	27.87	30.86
PARZIALI TERRENO	4.85	18.90	4.23	1.70	2.22	1.48	15.42	4.61	2.04	2.11	1.69	
QUOTE TERRENO	76.00	75.76	74.71	74.67	74.64	74.61	74.60	75.10	75.41	75.58	75.67	75.76
PROGRESSIVE PROGETTO			-5.26	-3.75		3.75	5.25	6.00				
PARZIALI PROGETTO			1.50	3.75		3.75	1.50	0.75				
QUOTE PROGETTO			70.80	70.78	70.74	70.64	70.61	70.59				
QUOTE SOTTOFONDO		74.98	70.55	70.25	70.23	70.19	70.09	70.06	70.04	70.34	74.86	

Materiali – Progr.2+100.00

Materiali	Area (m ²)	Vol. (m ³)
Base	1.05	21.35
Fondazione	1.58	32.02
Rilevato	0.00	0.00
Scavo	53.80	1181.45
Scotico	0.00	0.00
Sottobase	2.10	42.69
Terreno Vegetale	0.13	2.54
Usura+Binder	1.05	21.35

Sez. 106
 Progr.: 2+100.00
 Scala : 1:200
 Q.Rif. : 65.00

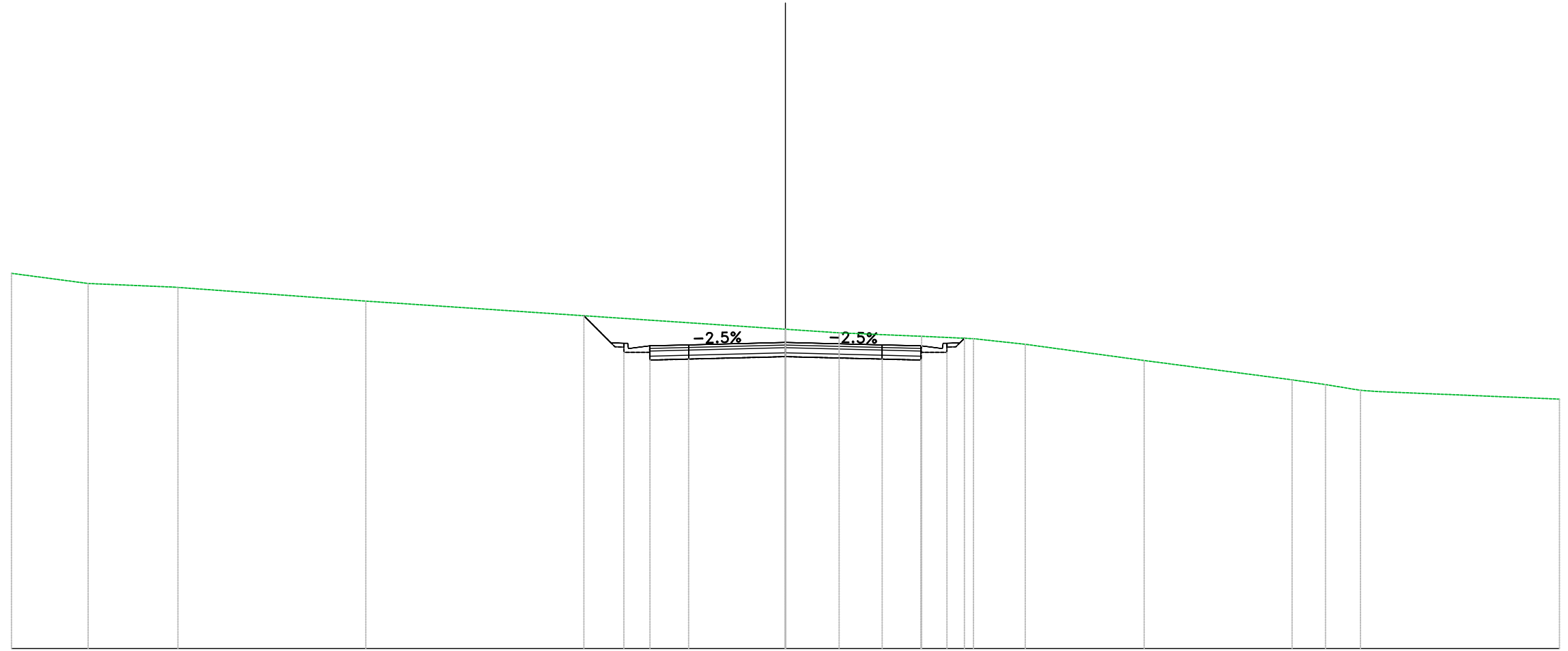


PROGRESSIVE TERRENO	30.00	30.00	29.29	25.44	20.42	15.70	5.34	4.73	1.83	0.91	0.00	0.60	22.99	24.91	25.47	28.09	30.00
PARZIALI TERRENO	0.71	3.85	5.02	4.72	10.36	0.61	2.90	0.51	0.91	0.60	22.31	1.92	2.62	1.91			
QUOTE TERRENO	75.52	75.46	75.26	74.91	74.59	74.00	74.00	74.00	74.00	73.94	73.90	73.55	73.72	73.72	73.85	73.99	
PROGRESSIVE PROGETTO							-5.26	-3.75				3.75	5.26				
PARZIALI PROGETTO						1.50	3.75	3.75		3.75	1.50						
QUOTE PROGETTO						70.99	71.02		71.11		71.02	70.98					
QUOTE SOTTOFONDO					74.26	70.74	70.44	70.47	70.56	70.47	70.43	70.73	73.76				

Materiali – Progr.2+180.00

Materiale	Area (m ²)	Vol. (m ³)
Base	1.05	21.04
Fondazione	1.58	37.32
Rilevato	0.00	0.00
Scavo	15.12	253.63
Scotico	0.00	0.00
Sottobase	2.10	42.08
Terreno Vegetale	0.13	4.88
Usura+Binder	1.05	21.04

Sez. 110
 Progr.: 2+180.00
 Scala : 1:200
 Q.Rif. : 60.00




PROGRESSIVE TERRENO	30.00	27.03	23.55	16.27	0.00	2.08	5.28	7.29	9.30	13.91	19.64	20.93	22.29	22.98	30.00
PARZIALI TERRENO	2.97	3.26	7.28	16.27	2.08	3.19	2.01	2.01	4.61	5.73	1.30	1.36	0.69	7.02	
QUOTE TERRENO	74.53	74.14	73.99	73.46	72.37	72.23	72.09	72.00	71.78	71.16	70.41	70.22	70.00	69.95	69.66
PROGRESSIVE PROGETTO					0.00		3.75	5.26							
PARZIALI PROGETTO							1.50	3.75							
QUOTE PROGETTO					71.85		71.76	71.72							
QUOTE SOTTOFONDO					72.89	71.47	71.17	71.21							

Materiali – Progr.2+200.00

Materiali	Area (m ²)	Vol. (m ³)
Base	1.05	21.04
Fondazione	2.19	37.69
Rilevato	0.00	0.00
Scavo	5.35	204.70
Scotico	0.00	0.00
Sottobase	2.10	42.08
Terreno Vegetale	0.39	5.20
Usura+Binder	1.05	21.04

Sez. 111
 Progr.: 2+200.00
 Scala : 1:200
 Q.Rif. : 60.00

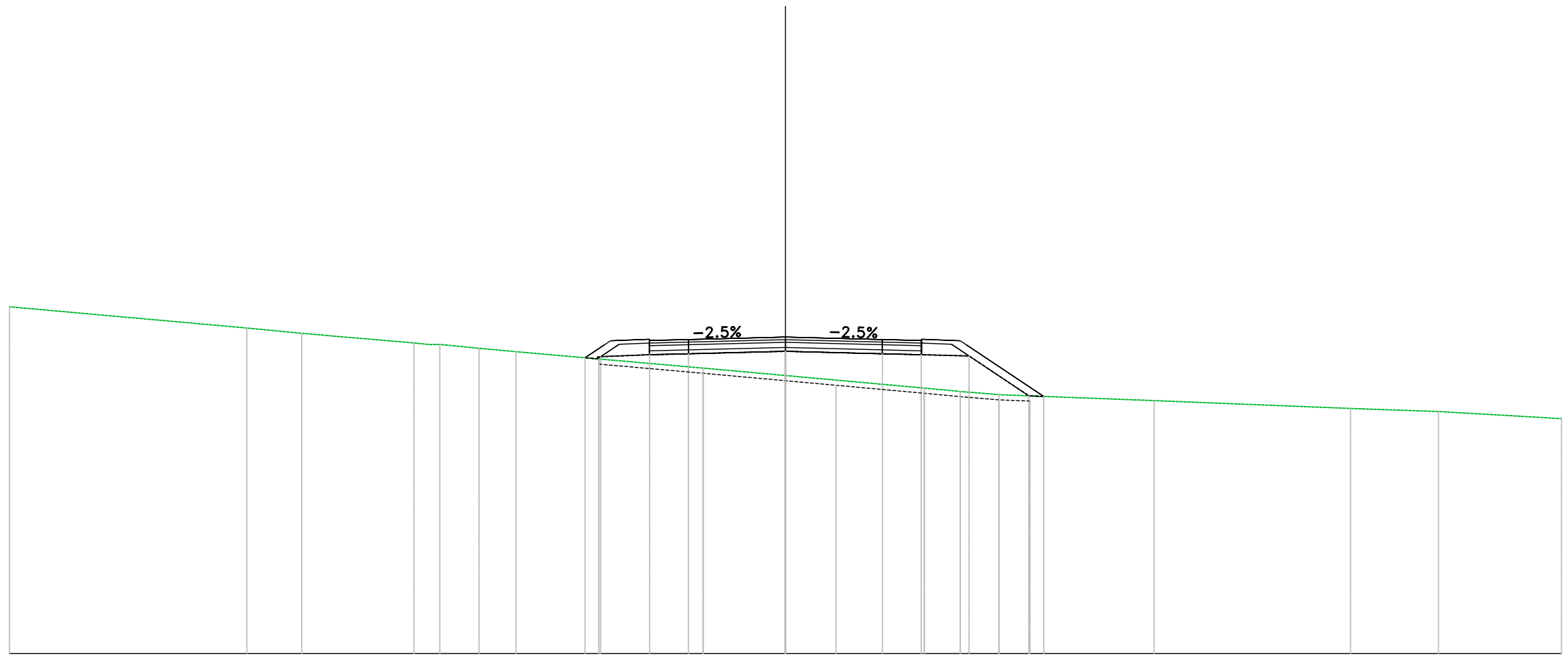


PROGRESSIVE TERRENO	-39.88	-25.54	-22.36	-21.01	-16.77	-13.55	-11.41	-4.35	-3.27	0.00	2.29	6.44	8.66	11.65	13.00	17.39	18.68	21.04	27.49	30.00
PARZIALI TERRENO	4.13	3.18	1.34	4.24	3.22	2.14	6.92	0.70	3.27	2.29	4.15	2.22	2.99	1.35	4.39	0.93	2.36	6.44	2.51	
QUOTE TERRENO	74.49	74.00	73.72	73.58	73.15	72.86	72.63	72.06	72.00	71.81	71.67	71.61	71.52	71.10	70.96	70.22	70.00	69.85	69.44	69.30
PROGRESSIVE PROGETTO								-5.26	-3.75			3.75	5.26							
PARZIALI PROGETTO								1.50	3.75		3.75	1.50								
QUOTE PROGETTO								71.91	71.95	72.04		71.95	71.91							
QUOTE SOTTOFONDO								72.28	71.66	71.36	71.40	71.36	71.30							

Materiali - Progr.2+220.00

Materiale	Area (m²)	Vol. (m³)
Base	1.05	21.04
Fondazione	2.93	51.19
Rilevato	13.67	136.72
Scavo	0.00	53.49
Scoffico	3.33	33.34
Sottobase	2.10	42.08
Terreno Vegetale	1.85	22.42
Usura+Binder	1.05	21.04

Sez. 112
 Progr.: 2+220.00
 Scala : 1:200
 Q.Rif. : 60.00

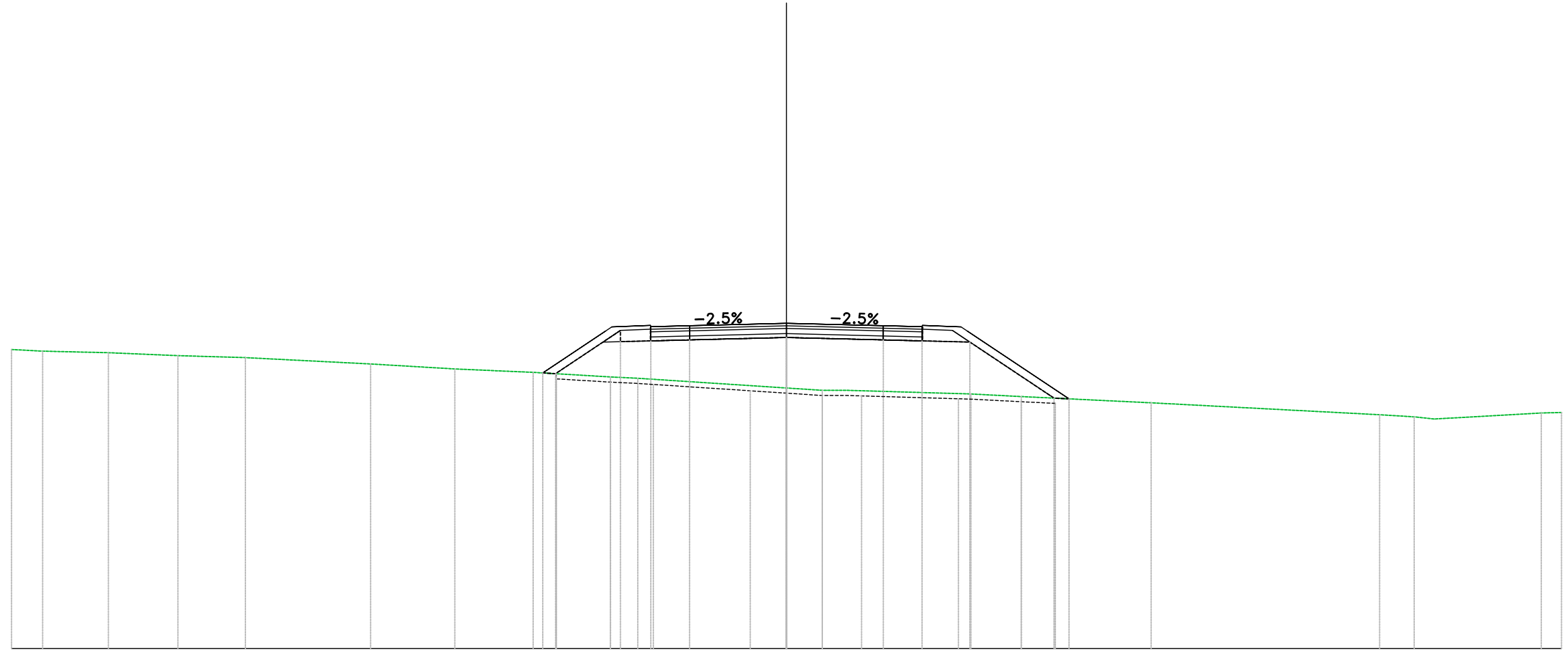


PROGRESSIVE TERRENO	30.00		-20.82	-18.70		-14.36	-13.36	-11.84	-10.42		-3.18	0.00		5.37	6.76	8.26		14.25		21.85	25.24	30.00
PARZIALI TERRENO		9.18	2.12	4.34	0.61	1.52	1.42		7.24		3.18		5.37	1.39	1.50		6.00		7.59		3.40	4.76
QUOTE TERRENO	73.40		72.58	72.37		72.00	71.94	71.79	71.66		71.03	70.74		70.26	70.13	70.00		69.77		69.47	69.35	69.08
PROGRESSIVE PROGETTO											-5.26			3.75	5.26							
PARZIALI PROGETTO											1.50		3.75		3.75		1.50					
QUOTE PROGETTO											72.09	72.13		72.13	72.09							
QUOTE SOTTOFONDO											71.43	71.47		71.54	71.58		71.50					

Materiali – Progr.2+260.00

Materiale	Area (m ²)	Vol. (m ³)
Base	1.05	21.04
Fondazione	2.90	57.95
Rilevato	30.44	512.86
Scavo	0.00	0.00
Scotico	3.86	74.60
Sottobase	2.10	42.08
Terreno Vegetale	2.80	49.99
Usura+Binder	1.05	21.04

Sez. 114
 Progr.: 2+260.00
 Scala : 1:200
 Q.Rif. : 60.00

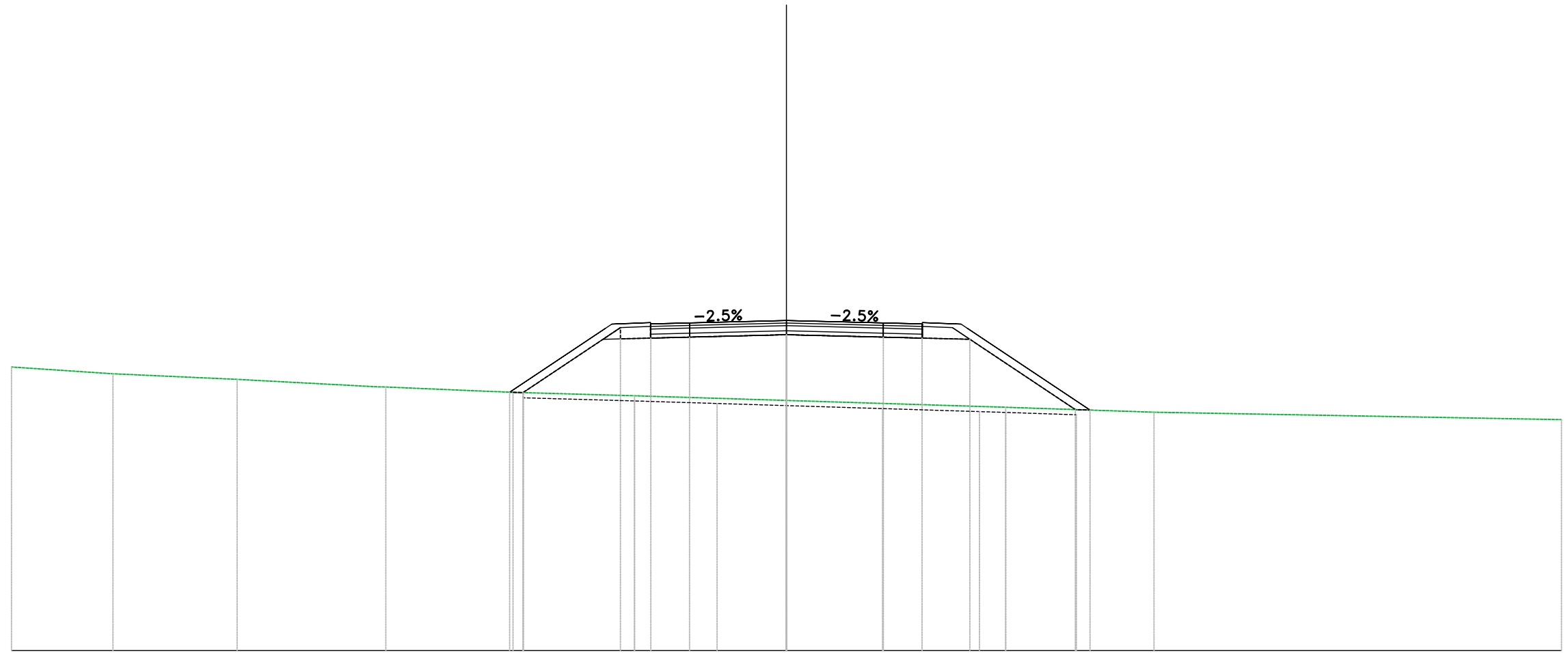


PROGRESSIVE TERRENO	30.00	28.79	26.25	23.56	20.94		16.09	12.83	9.80	6.81	5.75		0.00	1.39	2.28		7.14	9.09		14.12		22.96	24.30	25.08		29.22	30.00	
PARZIALI TERRENO	1.21	2.54	2.69	2.61		4.85	3.26	3.03	2.99	1.06		5.75		1.39	0.89		4.76	1.95		5.03		8.84		1.34	0.78		4.14	0.78
QUOTE TERRENO	71.58	71.52	71.46	71.34	71.27		71.02	70.83	70.70	70.52	70.47		70.09	70.00	70.00		69.86	69.76		69.52		69.06	68.97	68.89		69.12	69.14	
PROGRESSIVE PROGETTO											-5.26	-3.75					3.75	5.26										
PARZIALI PROGETTO											1.50	3.75					3.75	1.50										
QUOTE PROGETTO											72.47	72.50		72.60			72.50	72.47										
QUOTE SOTTOFONDO									70.64	71.89	71.92	71.95		72.05			71.95	71.92		71.87		69.70	69.67					

Materiali – Progr.2+280.00

Materiali	Area (m ²)	Vol. (m ³)
Base	1.05	21.04
Fondazione	2.90	57.95
Rilevato	43.68	741.20
Scavo	0.00	0.00
Scotico	4.28	81.44
Sottobase	2.10	42.08
Terreno Vegetale	3.55	63.48
Usura+Binder	1.05	21.04

Sez. 115
 Progr.: 2+280.00
 Scala : 1:200
 Q.Rif. : 60.00

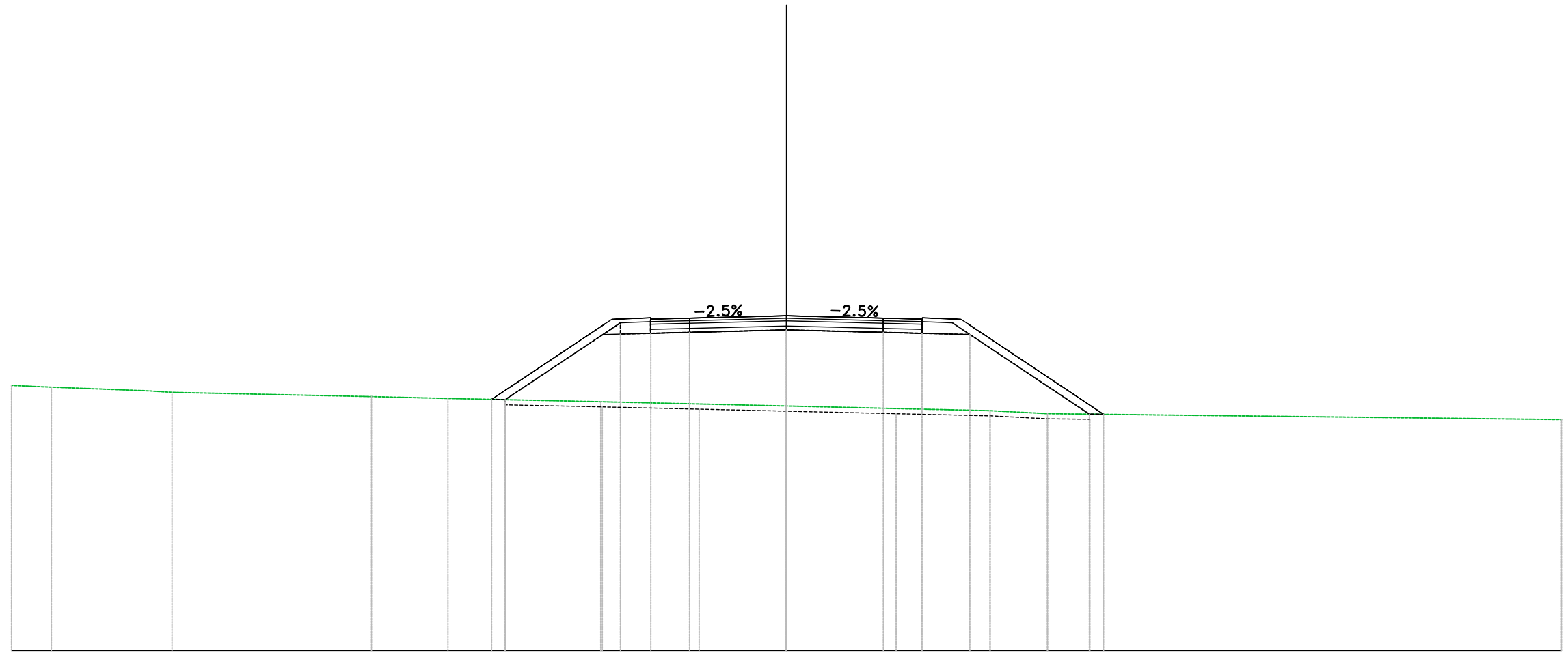


PROGRESSIVE TERRENO	30.00	26.07	21.26	15.51	10.58	5.88	0.00	8.49	14.23	30.00		
PARZIALI TERRENO	3.93	4.80	5.40	4.92	4.70	5.88	8.42	5.74	15.77			
QUOTE TERRENO	70.98	70.72	70.50	70.21	70.00	69.87	69.69	69.42	69.23	68.94		
PROGRESSIVE PROGETTO						-5.26	-3.75	3.75	5.26			
PARZIALI PROGETTO						1.50	3.75	3.75	1.50			
QUOTE PROGETTO						72.65	72.69	72.69	72.65			
QUOTE SOTTOFONDO					70.91	72.07	72.10	72.14	72.10	72.06	69.33	69.31

Materiali – Progr.2+300.00

Materiali	Area (m ²)	Vol. (m ³)
Base	1.05	21.04
Fondazione	2.90	57.95
Rilevato	52.52	961.99
Scavo	0.00	0.00
Scotico	4.53	88.07
Sottobase	2.10	42.08
Terreno Vegetale	3.99	75.44
Usura+Binder	1.05	21.04

Sez. 116
 Progr.: 2+300.00
 Scala : 1:200
 Q.Rif. : 60.00

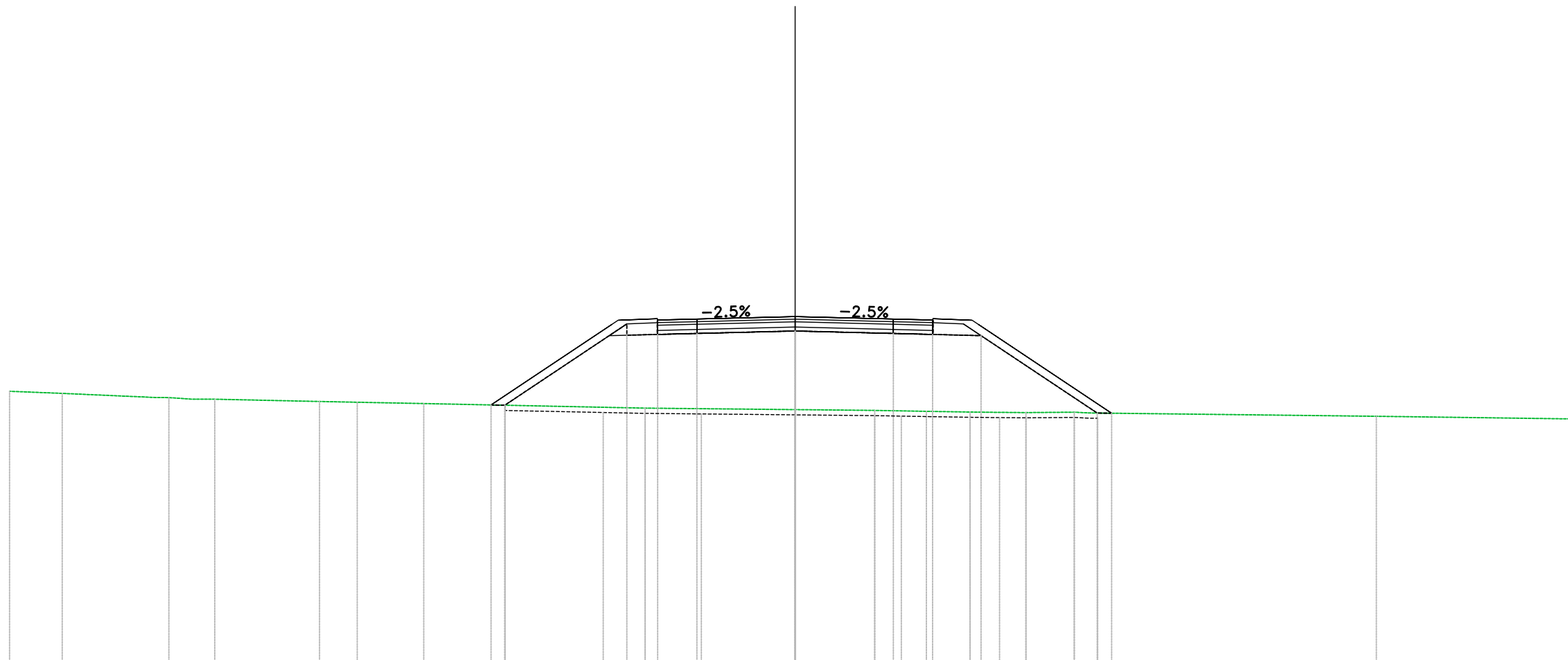


PROGRESSIVE TERRENO	30.00	28.45	24.69	23.78	16.06	13.10	7.19	0.00	7.88	10.11	30.00
PARZIALI TERRENO	1.55	3.76	0.91	7.72	2.96	5.91	7.19	7.88	2.19	19.89	
QUOTE TERRENO	70.27	70.20	70.06	70.00	69.84	69.76	69.64	69.47	69.29	69.17	68.94
PROGRESSIVE PROGETTO							-5.26	0.00	3.75	5.26	
PARZIALI PROGETTO							1.50	3.75	3.75	1.50	
QUOTE PROGETTO							72.84	72.88	72.88	72.84	
QUOTE SOTTOFONDO						69.72	72.26	72.42	72.33	72.29	72.24

Materiali - Progr.2+320.00

Materiali	Area (m ²)	Vol. (m ³)
Base	1.05	21.04
Fondazione	2.90	57.95
Rilevato	53.50	1060.21
Scavo	0.00	0.00
Scotico	4.53	90.52
Sottobase	2.10	42.08
Terreno Vegetale	4.00	79.89
Usura+Binder	1.05	21.04

Sez. 117
 Progr.: 2+320.00
 Scala : 1:200
 Q.Rif. : 60.00

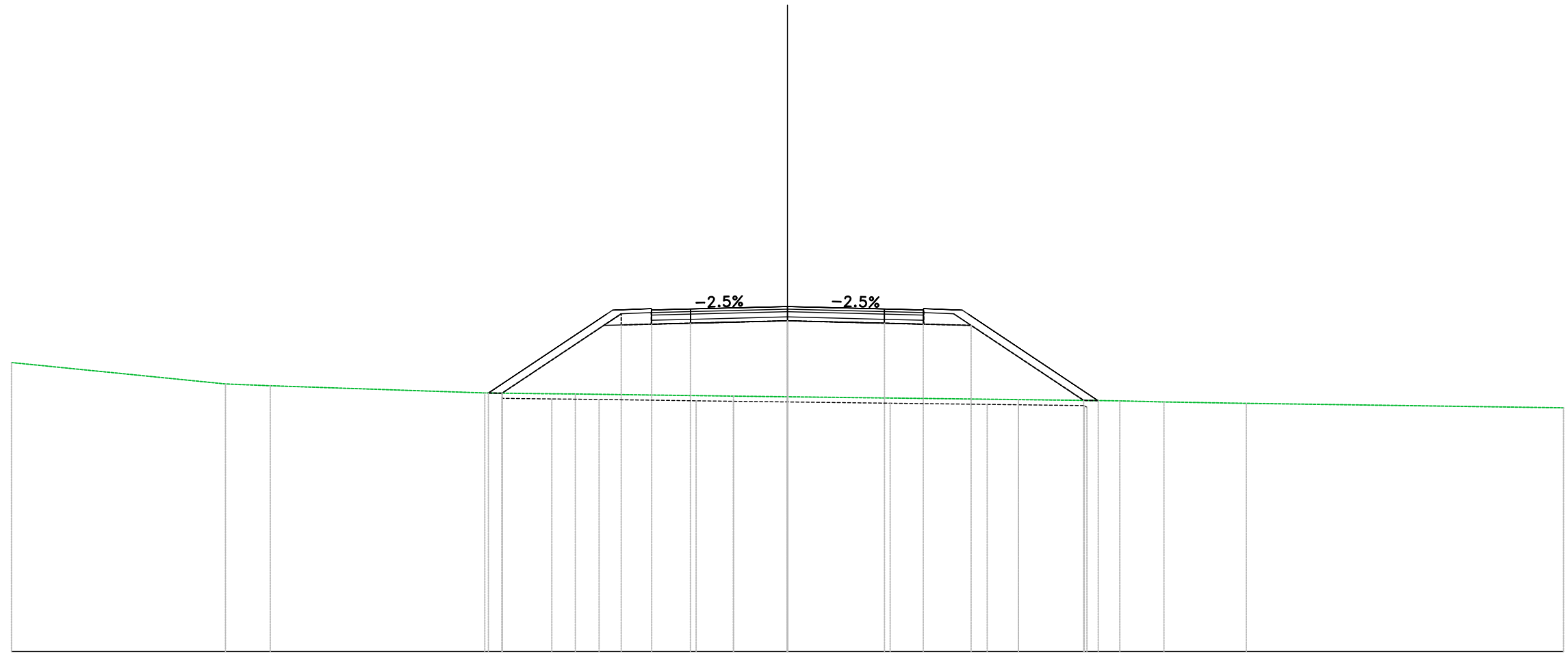


PROGRESSIVE TERRENO	30.00	27.99	24.43	23.91	22.83	22.16	18.16	16.72	14.18	7.73	0.00	3.04	5.01	6.68	7.40	8.81	10.66	11.21	22.19	30.00
PARZIALI TERRENO	2.01	3.55	0.52	0.89	0.67	4.00	1.44	2.54	8.45	5.73	3.04	1.97	1.67	0.72	1.41	1.85	0.55	10.98	7.81	
QUOTE TERRENO	70.30	70.22	70.07	70.06	70.00	70.00	69.91	69.88	69.83	69.66	69.60	69.57	69.54	69.51	69.50	69.49	69.50	69.47	69.35	69.24
PROGRESSIVE PROGETTO										-5.26		3.75	5.26							
PARZIALI PROGETTO										1.50		3.75	1.50							
QUOTE PROGETTO										73.02	73.06	73.06	73.02							
QUOTE SOTTOFONDO									69.78	72.44	72.47	72.51	72.47	72.43			69.47			

Materiali - Progr.2+340.00

Materiali	Area (m ²)	Vol. (m ³)
Base	1.05	21.04
Fondazione	2.90	57.95
Rilevato	52.04	1055.41
Scavo	0.00	0.00
Scotico	4.53	90.52
Sottobase	2.10	42.08
Terreno Vegetale	3.95	79.43
Usura+Binder	1.05	21.04

Sez. 118
 Progr.: 2+340.00
 Scala : 1:200
 Q.Rif. : 60.00

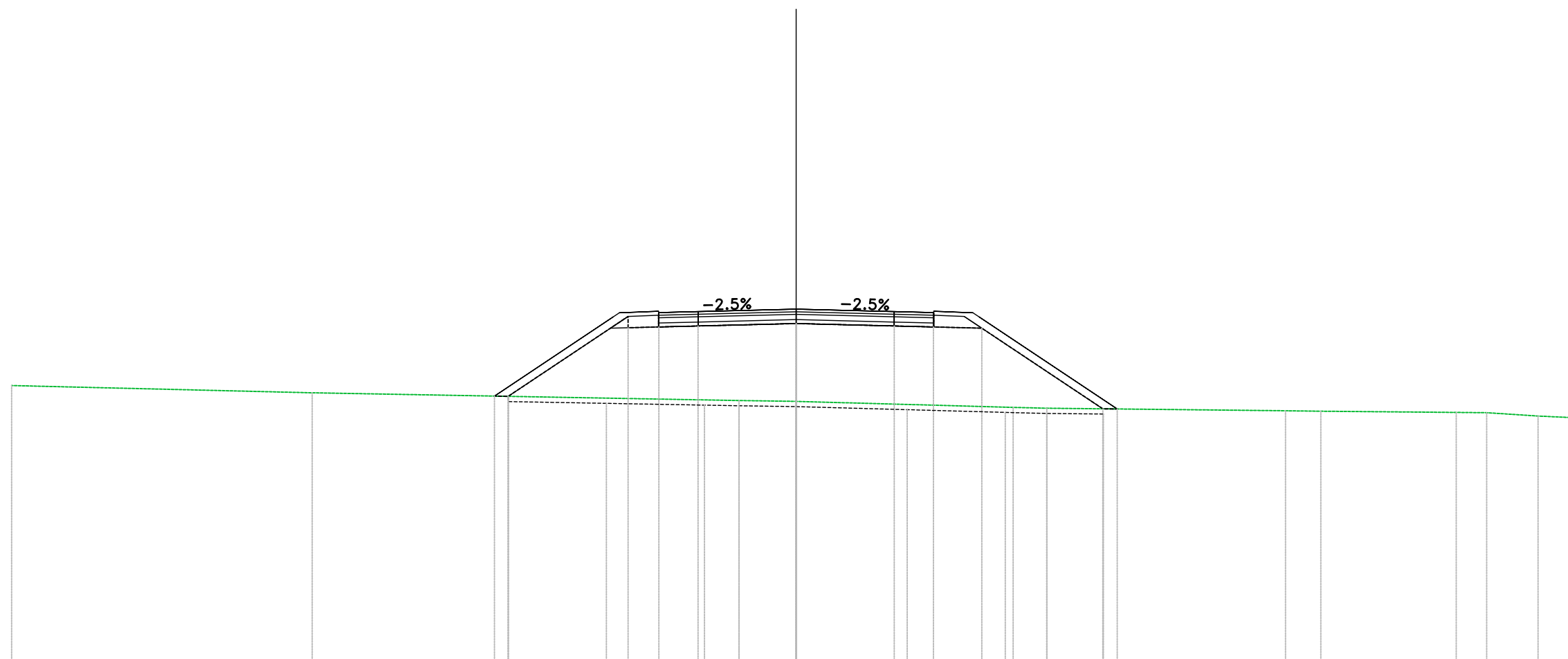


PROGRESSIVE TERRENO	30.00			-21.73	-19.99			-11.70	-9.11	-8.20		-2.09	0.00		8.93	12.85	14.55	17.74	30.00	
PARZIALI TERRENO		8.27		1.73		8.29		2.59	0.91		6.11		2.09		8.93		3.92	1.71	3.18	12.26
QUOTE TERRENO	71.18			70.35	70.28			70.00	69.97	69.96		69.88	69.85		69.74	69.70	69.65	69.60		69.43
PROGRESSIVE PROGETTO																				
PARZIALI PROGETTO																				
QUOTE PROGETTO																				
QUOTE SOTTOFONDO								70.00	72.63	72.66	73.21	73.25	72.79	73.34	72.70	73.25	72.66	72.61		69.71

Materiali - Progr.2+360.00

Materiale	Area (m ²)	Vol. (m ³)
Base	1.05	21.04
Fondazione	2.90	57.95
Rilevato	53.67	1057.14
Scavo	0.00	0.00
Scotico	4.55	90.76
Sottobase	2.10	42.08
Terreno Vegetale	4.04	79.85
Usura+Binder	1.05	21.04

Sez. 119
 Progr.: 2+360.00
 Scala : 1:200
 Q.Rif. : 60.00

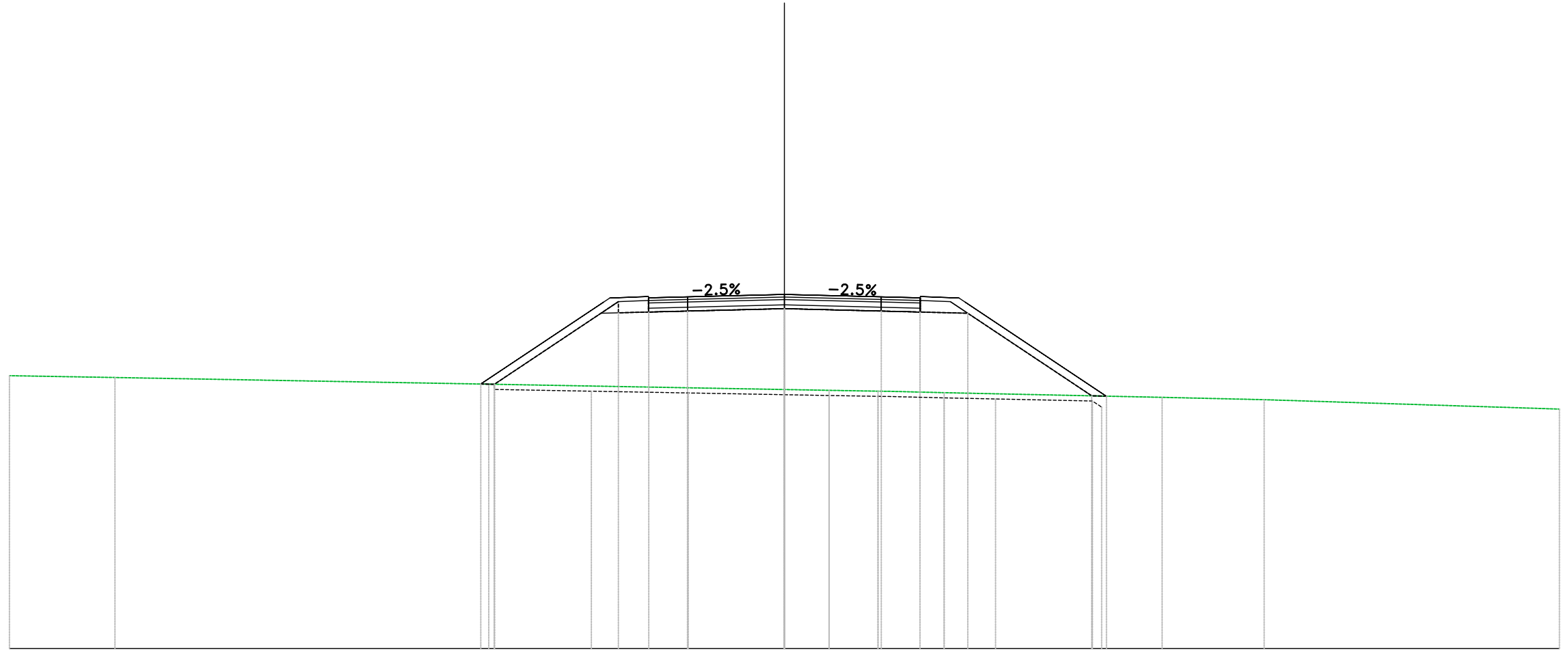


PROGRESSIVE TERRENO	30.00	18.50	16.32	2.18	0.00	8.30	9.58	18.71	20.06	25.24	26.40	28.37	30.00		
PARZIALI TERRENO	11.50		16.32		2.15	8.30	1.29	9.13	1.12	5.18	1.17	1.96	1.63		
QUOTE TERRENO	70.61	70.33		70.03	70.00		69.77	69.74		69.64	69.62	69.58	69.57	69.44	69.36
PROGRESSIVE PROGETTO					0.00	3.75	5.26								
PARZIALI PROGETTO					3.75	3.75	1.50								
QUOTE PROGETTO					73.53	73.43	73.40								
QUOTE SOTTOFONDO			70.79	72.82	72.85	73.40	73.43	73.40	72.80	69.71					

Materiali – Progr.2+380.00

Materiali	Area (m ²)	Vol. (m ³)
Base	1.05	21.04
Fondazione	2.90	57.95
Rilevato	56.62	1102.96
Scavo	0.00	0.00
Scotico	4.74	92.91
Sottobase	2.10	42.08
Terreno Vegetale	4.18	82.16
Usura+Binder	1.05	21.04

Sez. 120
 Progr.: 2+380.00
 Scala : 1:200
 Q.Rif. : 60.00

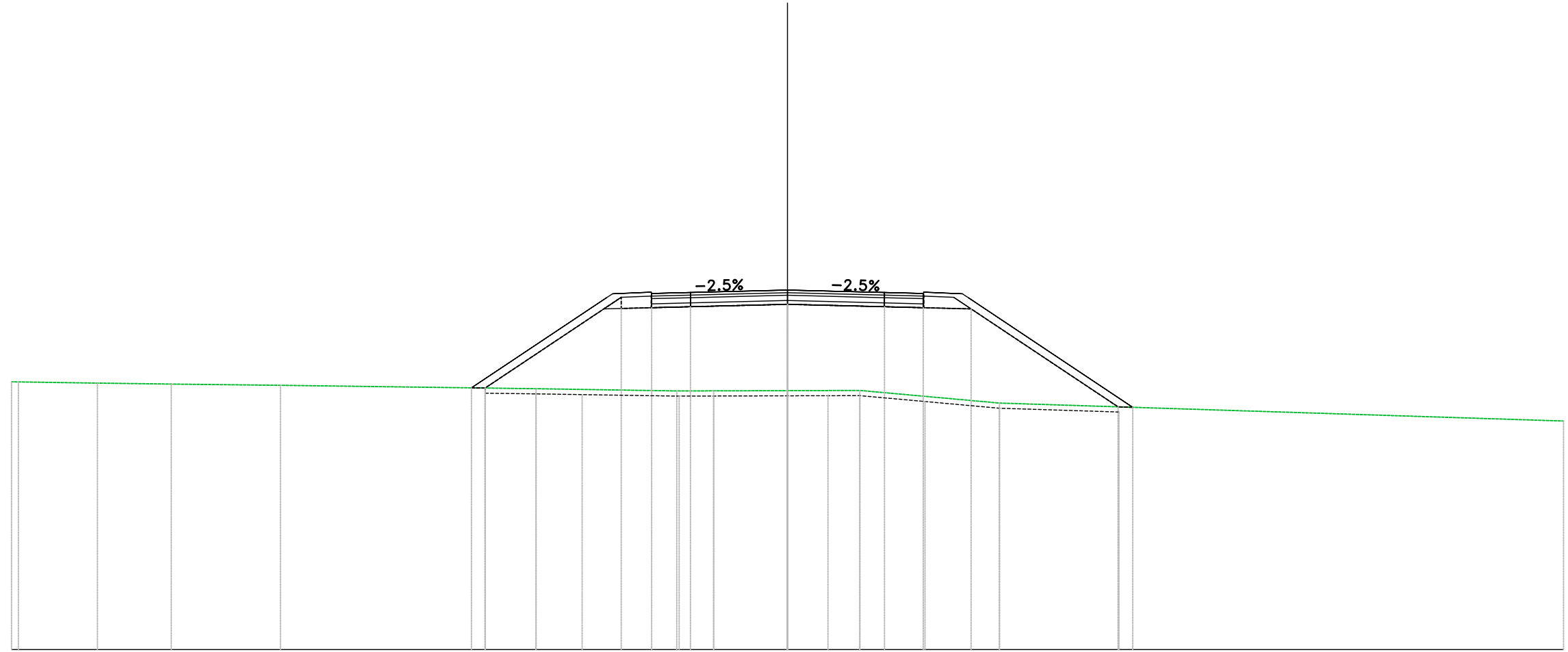


PROGRESSIVE TERRENO	30.00	-25.91	-11.44	0.00	1.73	3.62	6.18	14.62	18.57	30.00
PARZIALI TERRENO	4.09	14.47	11.44	1.73	1.89	2.16	8.44	3.95	11.43	
QUOTE TERRENO	70.57	70.50	70.24	70.03	70.00	69.97	69.91	69.73	69.64	69.27
PROGRESSIVE PROGETTO						3.75	5.26			
PARZIALI PROGETTO					3.75	1.50				
QUOTE PROGETTO				73.16	73.71	73.62	73.58			
QUOTE SOTTOFONDO			70.24	73.00	73.03	73.07	72.99	69.79	69.78	

Materiali – Progr.2+400.00

Materiali	Area (m ²)	Vol. (m ³)
Base	1.05	21.04
Fondazione	2.90	57.95
Rilevato	64.44	1210.62
Scavo	0.00	0.00
Scotico	4.90	96.42
Sottobase	2.10	42.08
Terreno Vegetale	4.67	88.43
Usura+Binder	1.05	21.04

Sez. 121
 Progr.: 2+400.00
 Scala : 1:200
 Q.Rif. : 60.00

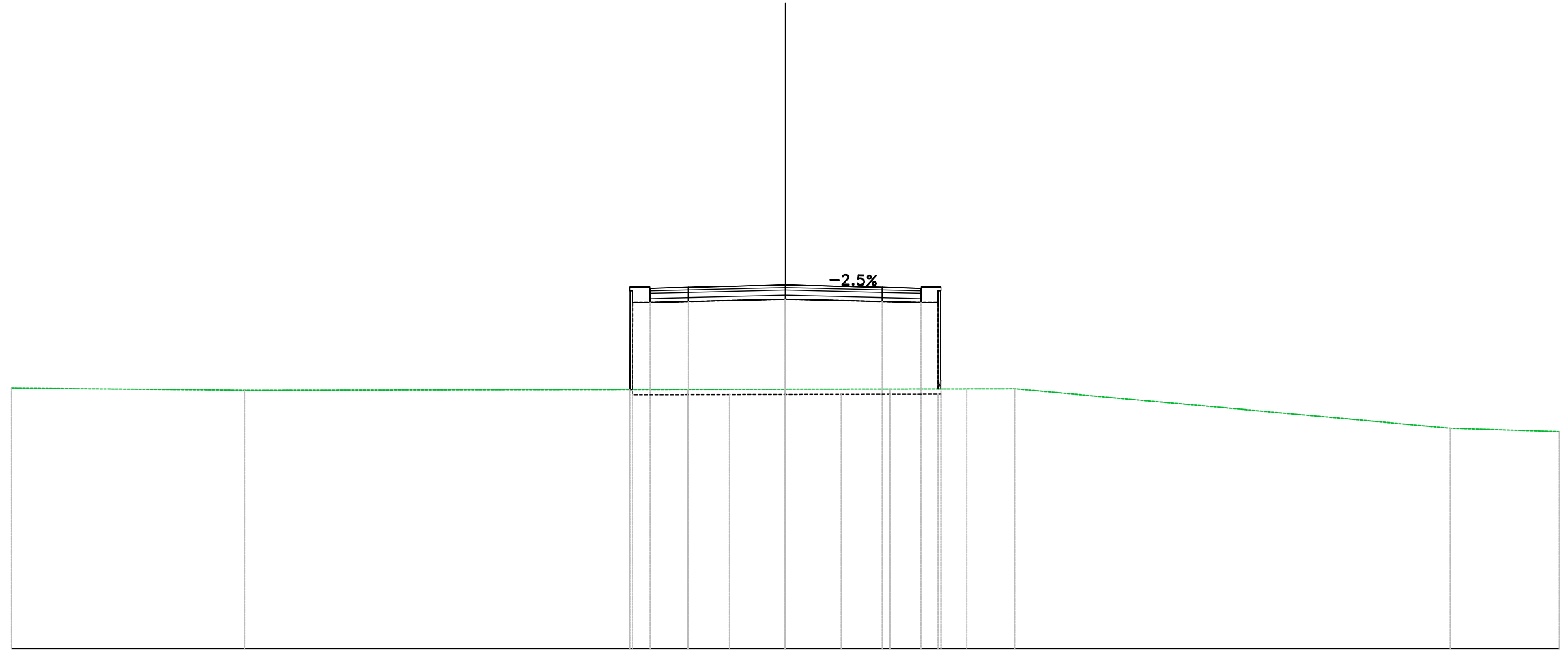


PROGRESSIVE TERRENO	29.99	26.67	23.82	19.60		9.72	4.28	2.85	0.00	2.80	8.19	30.00	
PARZIALI TERRENO	3.06	2.85	4.22	9.88	5.44	1.43	2.85	2.80	5.40	21.81			
QUOTE TERRENO	70.35	70.30	70.27	70.22	70.09	70.00	70.00	70.01	70.02	69.53	68.84		
PROGRESSIVE PROGETTO							-5.26	-3.75		3.75	5.26		
PARZIALI PROGETTO						1.50	3.75	3.75	1.50				
QUOTE PROGETTO						73.77	73.81	73.90	73.81	73.77			
QUOTE SOTTOFONDO					70.17	73.19	73.22	73.26	73.35	73.26	73.22	73.17	69.39

Materiali – Progr.2+420.00

Materiali	Area (m²)	Vol. (m³)
Base	1.05	21.04
Fondazione	1.58	44.76
Rilevato	40.48	1049.19
Scavo	0.00	0.00
Scotico	2.39	72.90
Sottobase	2.10	42.08
Terreno Vegetale	0.00	46.65
Usura+Binder	1.05	21.04

Sez. 122
 Progr.: 2+420.00
 Scala : 1:200
 Q.Rif. : 60.00

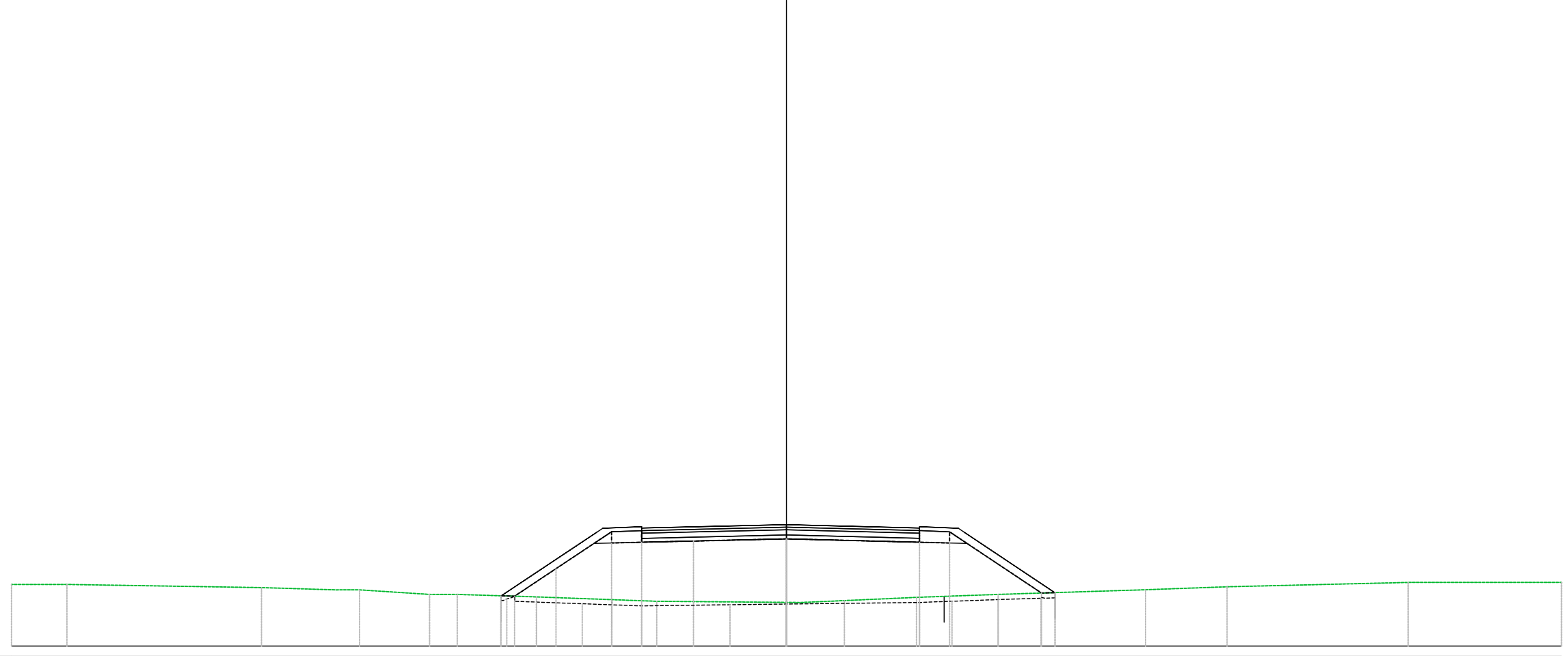


PROGRESSIVE TERRENO	30.00	-20.97	-3.78	0.00	0.94	4.06	7.03	7.93	8.89	25.76	30.00
PARZIALI TERRENO	8.64	17.18	3.78	0.94	3.12	2.97	0.90	0.96	16.87	4.24	
QUOTE TERRENO	70.08	70.00	70.03	70.04	70.04	70.05	70.05	70.06	70.06	68.53	68.40
PROGRESSIVE PROGETTO			-5.26	-3.75	0.00	3.75	5.26				
PARZIALI PROGETTO		1.49	3.75	3.75	1.49						
QUOTE PROGETTO		73.95	73.99	74.09	73.99	73.95					
QUOTE SOTTOFONDO		70.00 73.40	73.44	73.54	73.44	73.40 70.50					

Materiali – Progr.2+480.00

Materiali	Area (m ²)	Vol. (m ³)
Base	1.08	8.51
Fondazione	2.93	18.05
Rilevato	39.54	298.57
Scavo	0.00	0.01
Scotico	3.40	24.87
Softobase	2.15	17.02
Terreno Vegetale	3.10	12.40
Usura+Binder	1.08	8.51

Sez. 125
 Progr.: 2+480.00
 Scala : 1:200
 Q.Rif. : 70.00

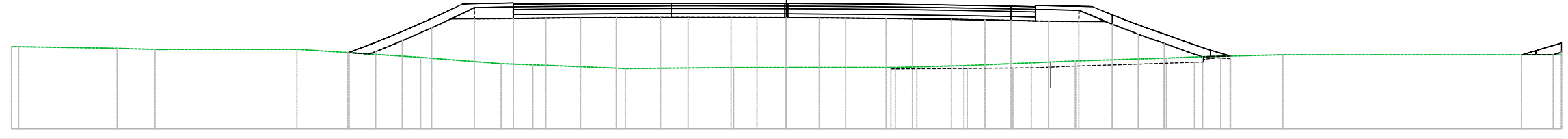


PROGRESSIVE TERRENO	PARZIALI TERRENO	QUOTE TERRENO	PROGRESSIVE PROGETTO	PARZIALI PROGETTO	QUOTE PROGETTO	QUOTE SOTTOFONDO
30.00		72.39				
-27.85	2.15	72.39				
	7.53					
-20.32	2.90	72.26				
-17.42	0.89	72.18	-16.47		71.50	71.95
-16.52	2.71	72.18	-15.95		71.59	71.95
	0.82	72.00	-15.38		71.66	71.70
-13.82	3.07	72.00	-14.78		71.70	71.82
-12.74			-14.12	1.50	71.82	
			-13.44	1.39	71.95	71.95
-9.68	4.66	71.90	-12.93	2.31	72.87	73.00
	5.02		-11.04	0.57	71.95	74.00
-5.02		71.73	-9.65	0.93	74.56	74.02
			-7.11	2.00	74.58	74.06
0.00	0.54	71.69	-6.54	3.60	74.57	74.61
0.54	1.71	71.69	-5.60	0.52	74.61	74.15
2.24	2.79	71.76	-3.60	4.63	74.69	74.15
5.03	3.16	71.89	0.00	1.10	74.79	74.02
			0.52	0.76	74.56	73.99
8.19	5.71	72.00	5.15	2.73	73.89	73.88
			6.65			
13.90	3.15	72.18	7.65	1.52	72.07	72.07
			10.39	0.50	72.09	72.10
17.06	7.01	72.30	12.17	0.84	72.10	72.12
			14.12	5.42	72.12	
24.07	5.93	72.46				
30.00		72.46	19.58	0.54	71.90	71.95
			20.11	0.56	71.91	71.95
			20.67	0.89	71.92	71.95
			21.57	0.62	71.86	71.85
			22.19	0.82	71.87	71.85
			23.00	0.68	71.83	71.84
			23.68	0.71	71.84	71.85
			24.39	0.76	71.85	71.84
			25.15	0.76	71.84	71.85
			25.91	0.81	71.85	71.85
			27.22	0.86	71.86	71.86
			28.29	0.85	71.87	71.87
			29.29	0.71	71.89	71.89
			30.00		71.90	71.90

Materiali - Progr.2+494.68

Materiale	Area (m ²)	Vol. (m ³)
Base	2.02	22.73
Fondazione	4.86	57.23
Rilevato	51.65	669.39
Scavo	0.00	0.00
Scotico	2.05	39.98
Sottobase	4.04	45.46
Terreno Vegetale	4.23	53.83
Usura+Binder	2.02	22.73

Sez. 126
 Progr.: 2+494.68
 Scala : 1:200
 Q.Rif. : 70.00



PROGRESSIVE TERRENO	PARZIALI TERRENO	QUOTE TERRENO	PROGRESSIVE PROGETTO	PARZIALI PROGETTO	QUOTE PROGETTO	QUOTE SOTTOFONDO
-29.92	3.81	73.18				
-25.91	1.47	73.12				
-24.44	5.49	73.08				
-18.95	4.79	73.08	-21.23		72.82	72.82
			-20.56		72.89	72.89
			-19.77		72.95	72.95
			-19.21		73.01	73.01
			-18.68		73.01	73.01
			-18.11	0.54	72.98	72.98
			-17.55	0.48	72.97	72.97
			-16.92	0.64	73.18	73.18
			-16.35	0.84	73.51	73.51
			-15.51	0.84	73.51	73.51
			-14.87	0.87	73.77	73.77
			-13.73	0.95	74.27	74.27
			-12.45	0.77	74.83	74.83
			-11.94	0.81	74.84	74.84
			-10.57	0.53	74.82	74.82
			-9.31	0.65	74.83	74.83
			-8.50	1.04	74.84	74.84
			-7.97	0.51	74.85	74.85
			-7.32	0.94	74.85	74.85
			-6.59	0.83	74.85	74.85
			-5.47	1.07	74.86	74.86
			-4.87	0.70	74.86	74.86
			-4.31	0.99	74.86	74.86
			-3.81	1.02	74.86	74.86
			-2.85	1.07	74.85	74.85
			-2.12	0.70	74.85	74.85
			-1.14	0.99	74.85	74.85
			0.00	1.07	74.85	74.85
			0.57	0.65	74.85	74.85
			1.27	0.74	74.84	74.84
			2.26	0.65	74.79	74.79
			2.81	0.74	74.78	74.78
			3.86	0.74	74.77	74.77
			4.81	0.53	74.75	74.75
			5.31	0.53	74.75	74.75
			6.38	0.74	74.76	74.76
			7.03	0.74	74.76	74.76
			7.68	0.56	74.75	74.75
			8.69	0.65	74.74	74.74
			9.64	0.87	74.65	74.65
			10.15	0.87	74.41	74.41
			10.89	0.69	74.04	74.04
			11.44	0.77	73.78	73.78
			12.03	1.04	73.78	73.78
			12.62	2.67	73.52	73.52
			13.58	1.11	73.11	73.11
			14.29	1.62	72.82	72.82
			15.05	2.57	72.81	72.81
			16.23	2.01	72.82	72.82
			17.17	0.70	72.82	72.82
			18.22	2.57	72.81	72.81
			19.22	2.01	72.82	72.82
	10.78	72.87	21.14	2.01	72.82	72.82
			22.25	0.70	72.83	72.83
			23.87	2.01	72.84	72.84
			26.44	2.01	72.85	72.85
			28.45	0.70	72.85	72.85
			29.00	0.70	72.87	72.87
			29.71	0.70	73.03	73.03
			30.00	0.70	73.24	73.24
			30.00	0.70	73.31	73.31
			30.00	0.70	73.31	73.31