PROFILO IN9D
SEZIONE 37
PROGRESSIVA 477.72

STERRI E RIPORTI
S1 8.72 mq.
SCOTICO
SG1 0.12 mq.
VEGETALE
VE1 2.38 mq.
VE2 8.45 mq.
Totale: 2.83 mq.
GEOSTUOIA
ge1 2.84 ml.
ge2 1.31 ml.
Totale: 4.15 ml.
PAVIMENTAZIONE
pa1 4.00 ml.

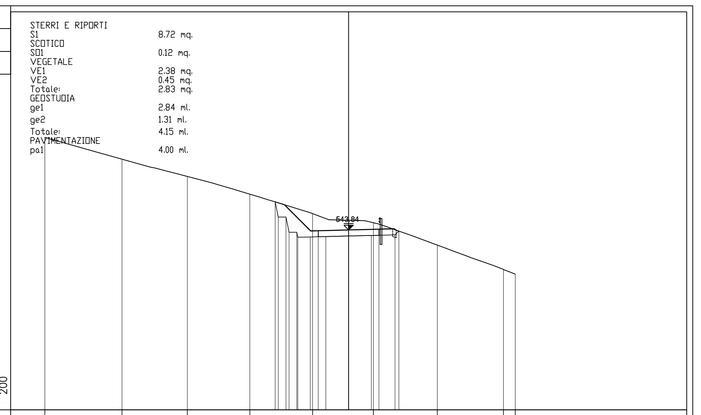

532 200

PARZIALI TERRENO		5.08	4.30	4.12	4.13	4.00	4.21	4.35	0.78
QUOTE TERRENO	549.94	548.50	547.37	546.25	545.12	544.00	543.12	542.84	541.24 549.93
PARZIALI PROGETTO	0.26 0.11 0.26 0.11 0.26 0.11 0.48 0.19 0.59 1.50 1.50 0.50 1.06 0.25								
QUOTE PROGETTO	548.69 548.57 548.45 548.33 548.21 548.09 547.97 547.84 547.72 547.60 547.48 547.36 547.24 547.12 547.00 546.88 546.76 546.64 546.52 546.40 546.28 546.16 546.04 545.92 545.80 545.68 545.56 545.44 545.32 545.20 545.08 544.96 544.84 544.72 544.60 544.48 544.36 544.24 544.12 544.00 543.88 543.76 543.64 543.52 543.40 543.28 543.16 543.04 542.92 542.80 542.68 542.56 542.44 542.32 542.20 542.08 541.96 541.84 541.72 541.60 541.48 541.36 541.24 541.12 541.00 540.88 540.76 540.64 540.52 540.40 540.28 540.16 540.04 539.92 539.80 539.68 539.56 539.44 539.32 539.20 539.08 538.96 538.84 538.72 538.60 538.48 538.36 538.24 538.12 538.00 537.88 537.76 537.64 537.52 537.40 537.28 537.16 537.04 536.92 536.80 536.68 536.56 536.44 536.32 536.20 536.08 535.96 535.84 535.72 535.60 535.48 535.36 535.24 535.12 535.00 534.88 534.76 534.64 534.52 534.40 534.28 534.16 534.04 533.92 533.80 533.68 533.56 533.44 533.32 533.20 533.08 532.96 532.84 532.72 532.60 532.48 532.36 532.24 532.12 532.00 531.88 531.76 531.64 531.52 531.40 531.28 531.16 531.04 530.92 530.80 530.68 530.56 530.44 530.32 530.20 530.08 529.96 529.84 529.72 529.60 529.48 529.36 529.24 529.12 529.00 528.88 528.76 528.64 528.52 528.40 528.28 528.16 528.04 527.92 527.80 527.68 527.56 527.44 527.32 527.20 527.08 526.96 526.84 526.72 526.60 526.48 526.36 526.24 526.12 526.00 525.88 525.76 525.64 525.52 525.40 525.28 525.16 525.04 524.92 524.80 524.68 524.56 524.44 524.32 524.20 524.08 523.96 523.84 523.72 523.60 523.48 523.36 523.24 523.12 523.00 522.88 522.76 522.64 522.52 522.40 522.28 522.16 522.04 521.92 521.80 521.68 521.56 521.44 521.32 521.20 521.08 520.96 520.84 520.72 520.60 520.48 520.36 520.24 520.12 520.00 519.88 519.76 519.64 519.52 519.40 519.28 519.16 519.04 518.92 518.80 518.68 518.56 518.44 518.32 518.20 518.08 517.96 517.84 517.72 517.60 517.48 517.36 517.24 517.12 517.00 516.88 516.76 516.64 516.52 516.40 516.28 516.16 516.04 515.92 515.80 515.68 515.56 515.44 515.32 515.20 515.08 514.96 514.84 514.72 514.60 514.48 514.36 514.24 514.12 514.00

PROFILO IN9D
SEZIONE 38
PROGRESSIVA 492.72

STERRI E RIPORTI
S1 5.47 mq.
VEGETALE
VE1 1.71 mq.
VE2 0.50 mq.
Totale: 2.21 mq.
GEOSTUOIA
ge1 2.29 ml.
ge2 1.39 ml.
Totale: 3.68 ml.
PAVIMENTAZIONE
pa1 4.00 ml.

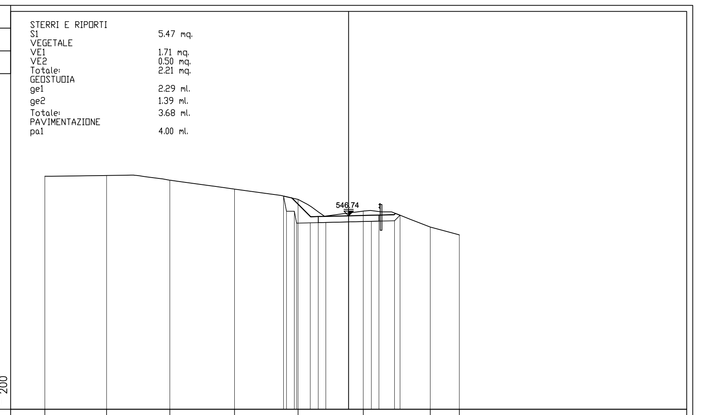

534 200

PARZIALI TERRENO		4.07	4.16	4.26	4.18	4.29	4.41	1.92
QUOTE TERRENO	549.34	549.40	549.09	548.09	547.62	547.00	546.00	545.49
PARZIALI PROGETTO	0.26 0.11 0.26 0.11 0.26 0.11 0.48 0.19 0.59 1.50 1.50 0.50 1.02 0.25							
QUOTE PROGETTO	548.19 548.07 547.95 547.83 547.71 547.59 547.47 547.34 547.22 547.10 546.98 546.86 546.74 546.62 546.50 546.38 546.26 546.14 546.02 545.90 545.78 545.66 545.54 545.42 545.30 545.18 545.06 544.94 544.82 544.70 544.58 544.46 544.34 544.22 544.10 544.00 543.88 543.76 543.64 543.52 543.40 543.28 543.16 543.04 542.92 542.80 542.68 542.56 542.44 542.32 542.20 542.08 541.96 541.84 541.72 541.60 541.48 541.36 541.24 541.12 541.00 540.88 540.76 540.64 540.52 540.40 540.28 540.16 540.04 539.92 539.80 539.68 539.56 539.44 539.32 539.20 539.08 538.96 538.84 538.72 538.60 538.48 538.36 538.24 538.12 538.00 537.88 537.76 537.64 537.52 537.40 537.28 537.16 537.04 536.92 536.80 536.68 536.56 536.44 536.32 536.20 536.08 535.96 535.84 535.72 535.60 535.48 535.36 535.24 535.12 535.00 534.88 534.76 534.64 534.52 534.40 534.28 534.16 534.04 533.92 533.80 533.68 533.56 533.44 533.32 533.20 533.08 532.96 532.84 532.72 532.60 532.48 532.36 532.24 532.12 532.00 531.88 531.76 531.64 531.52 531.40 531.28 531.16 531.04 530.92 530.80 530.68 530.56 530.44 530.32 530.20 530.08 529.96 529.84 529.72 529.60 529.48 529.36 529.24 529.12 529.00 528.88 528.76 528.64 528.52 528.40 528.28 528.16 528.04 527.92 527.80 527.68 527.56 527.44 527.32 527.20 527.08 526.96 526.84 526.72 526.60 526.48 526.36 526.24 526.12 526.00 525.88 525.76 525.64 525.52 525.40 525.28 525.16 525.04 524.92 524.80 524.68 524.56 524.44 524.32 524.20 524.08 523.96 523.84 523.72 523.60 523.48 523.36 523.24 523.12 523.00 522.88 522.76 522.64 522.52 522.40 522.28 522.16 522.04 521.92 521.80 521.68 521.56 521.44 521.32 521.20 521.08 520.96 520.84 520.72 520.60 520.48 520.36 520.24 520.12 520.00 519.88 519.76 519.64 519.52 519.40 519.28 519.16 519.04 518.92 518.80 518.68 518.56 518.44 518.32 518.20 518.08 517.96 517.84 517.72 517.60 517.48 517.36 517.24 517.12 517.00 516.88 516.76 516.64 516.52 516.40 516.28 516.16 516.04 515.92 515.80 515.68 515.56 515.44 515.32 515.20 515.08 514.96 514.84 514.72 514.60 514.48 514.36 514.24 514.12 514.00

PROFILO IN9D
SEZIONE 39
PROGRESSIVA 494.72

STERRI E RIPORTI
S1 10.11 mq.
SCOTICO
SG1 0.44 mq.
VEGETALE
VE1 2.34 mq.
VE2 0.47 mq.
Totale: 2.81 mq.
GEOSTUOIA
ge1 2.77 ml.
ge2 1.33 ml.
Totale: 4.10 ml.
PAVIMENTAZIONE
pa1 6.00 ml.

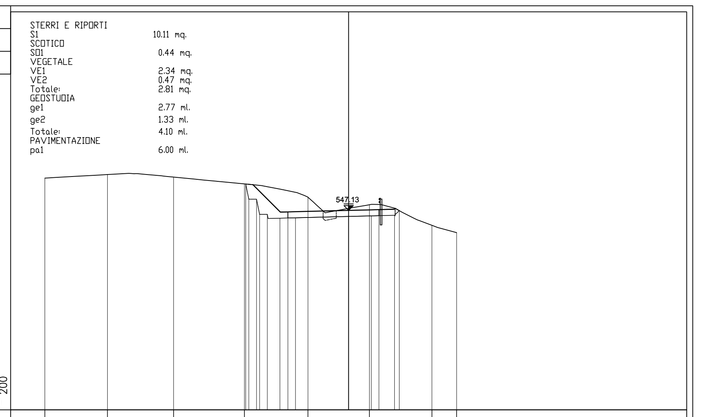

534 200

PARZIALI TERRENO		4.12	4.36	4.66	4.18	4.05	4.11	1.63
QUOTE TERRENO	549.29	548.49	548.32	548.87	548.00	547.50	546.94	546.87
PARZIALI PROGETTO	0.26 0.11 0.26 0.11 0.26 0.11 0.48 0.19 0.59 1.50 1.50 0.50 1.02 0.51							
QUOTE PROGETTO	548.69 548.57 548.45 548.33 548.21 548.09 547.97 547.84 547.72 547.60 547.48 547.36 547.24 547.12 547.00 546.88 546.76 546.64 546.52 546.40 546.28 546.16 546.04 545.92 545.80 545.68 545.56 545.44 545.32 545.20 545.08 544.96 544.84 544.72 544.60 544.48 544.36 544.24 544.12 544.00 543.88 543.76 543.64 543.52 543.40 543.28 543.16 543.04 542.92 542.80 542.68 542.56 542.44 542.32 542.20 542.08 541.96 541.84 541.72 541.60 541.48 541.36 541.24 541.12 541.00 540.88 540.76 540.64 540.52 540.40 540.28 540.16 540.04 539.92 539.80 539.68 539.56 539.44 539.32 539.20 539.08 538.96 538.84 538.72 538.60 538.48 538.36 538.24 538.12 538.00 537.88 537.76 537.64 537.52 537.40 537.28 537.16 537.04 536.92 536.80 536.68 536.56 536.44 536.32 536.20 536.08 535.96 535.84 535.72 535.60 535.48 535.36 535.24 535.12 535.00 534.88 534.76 534.64 534.52 534.40 534.28 534.16 534.04 533.92 533.80 533.68 533.56 533.44 533.32 533.20 533.08 532.96 532.84 532.72 532.60 532.48 532.36 532.24 532.12 532.00 531.88 531.76 531.64 531.52 531.40 531.28 531.16 531.04 530.92 530.80 530.68 530.56 530.44 530.32 530.20 530.08 529.96 529.84 529.72 529.60 529.48 529.36 529.24 529.12 529.00 528.88 528.76 528.64 528.52 528.40 528.28 528.16 528.04 527.92 527.80 527.68 527.56 527.44 527.32 527.20 527.08 526.96 526.84 526.72 526.60 526.48 526.36 526.24 526.12 526.00 525.88 525.76 525.64 525.52 525.40 525.28 525.16 525.04 524.92 524.80 524.68 524.56 524.44 524.32 524.20 524.08 523.96 523.84 523.72 523.60 523.48 523.36 523.24 523.12 523.00 522.88 522.76 522.64 522.52 522.40 522.28 522.16 522.04 521.92 521.80 521.68 521.56 521.44 521.32 521.20 521.08 520.96 520.84 520.72 520.60 520.48 520.36 520.24 520.12 520.00 519.88 519.76 519.64 519.52 519.40 519.28 519.16 519.04 518.92 518.80 518.68 518.56 518.44 518.32 518.20 518.08 517.96 517.84 517.72 517.60 517.48 517.36 517.24 517.12 517.00 516.88 516.76 516.64 516.52 516.40 516.28 516.16 516.04 515.92 515.80 515.68 515.56 515.44 515.32 515.20 515.08 514.96 514.84 514.72 514.60 514.48 514.36 514.24 514.12 514.00

PROFILO IN9D
SEZIONE 40
PROGRESSIVA 505.72

STERRI E RIPORTI
S1 10.93 mq.
SCOTICO
SG1 0.28 mq.
VEGETALE
VE1 2.25 mq.
VE2 0.47 mq.
Totale: 2.72 mq.
GEOSTUOIA
ge1 2.72 ml.
ge2 1.48 ml.
Totale: 4.20 ml.
PAVIMENTAZIONE
pa1 6.00 ml.

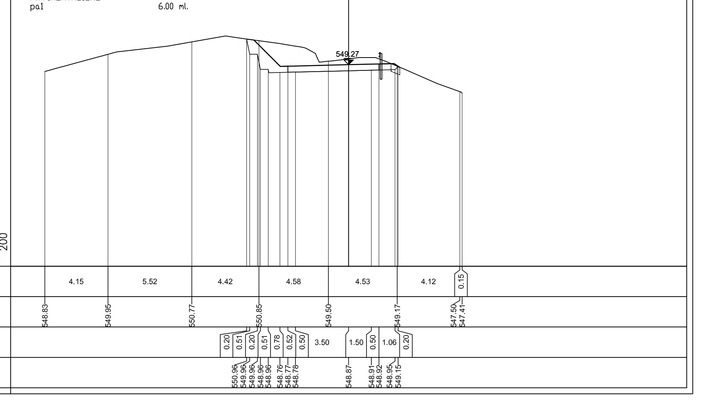

536 200

PARZIALI TERRENO		4.15	5.52	4.42	4.58	4.53	4.12	0.13
QUOTE TERRENO	548.83	549.95	550.77	550.85	549.50	548.17	547.95	547.43
PARZIALI PROGETTO	0.26 0.11 0.26 0.11 0.26 0.11 0.48 0.19 0.59 1.50 1.50 0.50 1.06 0.25							
QUOTE PROGETTO	550.99 550.87 550.75 550.63 550.51 550.39 550.27 550.14 550.02 549.90 549.78 549.66 549.54 549.42 549.30 549.18 549.06 548.94 548.82 548.70 548.58 548.46 548.34 548.22 548.10 547.98 547.86 547.74 547.62 547.50 547.38 547.26 547.14 547.02 546.90 546.78 546.66 546.54 546.42 546.30 546.18 546.06 545.94 545.82 545.70 545.58 545.46 545.34 545.22 545.10 545.00 544.88 544.76 544.64 544.52 544.40 544.28 544.16 544.04 543.92 543.80 543.68 543.56 543.44 543.32 543.20 543.08 542.96 542.84 542.72 542.60 542.48 542.36 542.24 542.12 542.00 541.88 541.76 541.64 541.52 541.40 541.28 541.16 541.04 540.92 540.80 540.68 540.56 540.44 540.32 540.20 540.08 539.96 539.84 539.72 539.60 539.48 539.36 539.24 539.12 539.00 538.88 538.76 538.64 538.52 538.40 538.28 538.16 538.04 537.92 537.80 537.68 537.56 537.44 537.32 537.20 537.08 536.96 536.84 536.72 536.60 536.48 536.36 536.24 536.12 536.00 535.88 535.76 535.64 535.52 535.40 535.28 535.16 535.04 534.92 534.80 534.68 534.56 534.44 534.32 534.20 534.08 533.96 533.84 533.72 533.60 533.48 533.36 533.24 533.12 533.00 532.88 532.76 532.64 532.52 532.40 532.28 532.16 532.04 531.92 531.80 531.68 531.56 531.44 531.32 531.20 531.08 530.96 530.84 530.72 530.60 530.48 530.36 530.24 530.12 530.00

PROFILO IN9D
SEZIONE 41
PROGRESSIVA 507.72

STERRI E RIPORTI
S1 6.76 mq.
VEGETALE
VE1 1.79 mq.
VE2 0.49 mq.
Totale: 2.28 mq.
GEOSTUOIA
ge1 2.35 ml.
ge2 1.34 ml.
Totale: 3.69 ml.
PAVIMENTAZIONE
pa1 4.00 ml.

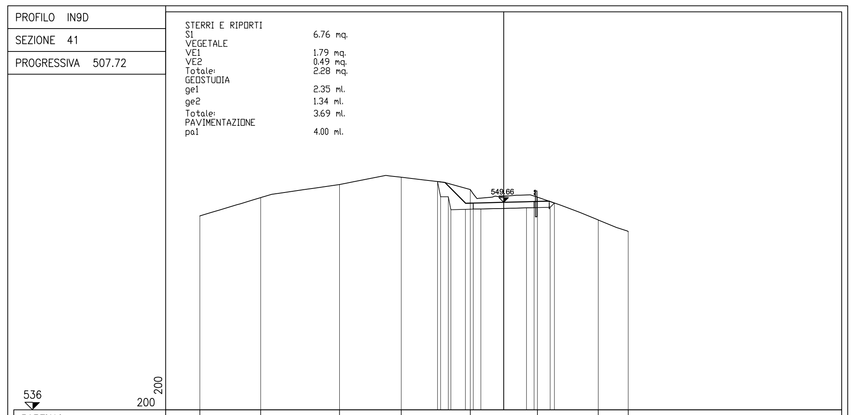

536 200

PARZIALI TERRENO		4.00	5.19	4.07	4.54	4.42	4.00	1.96
QUOTE TERRENO	548.77	549.97	550.83	551.37	550.50	550.00	549.50	547.73
PARZIALI PROGETTO	0.26 0.11 0.26 0.11 0.95 0.19 0.59 1.50 1.50 0.50 1.06 0.26							
QUOTE PROGETTO	551.03 550.91 550.79 550.67 550.55 550.43 550.31 550.18 550.06 549.94 549.82 549.70 549.58 549.46 549.34 549.22 549.10 548.98 548.86 548.74 548.62 548.50 548.38 548.26 548.14 548.02 547.90 547.78 547.66 547.54 547.42 547.30 547.18 547.06 546.94 546.82 546.70 546.58 546.46 546.34 546.22 546.10 545.98 545.86 545.74 545.62 545.50 545.38 545.26 545.14 545.02 544.90 544.78 544.66 544.54 544.42 544.30 544.18 544.06 543.94 543.82 543.70 543.58 543.46 543.34 543.22 543.10 543.00 542.88 542.76 542.64 542.52 542.40 542.28 542.16 542.04 541.92 541.80 541.68 541.56 541.44 541.32 541.20 541.08 540.96 540.84 540.72 540.60 540.48 540.36 540.24 540.12 540.00 539.88 539.76 539.64 539.52 539.40 539.28 539.16 539.04 538.92 538.80 538.68 538.56 538.44 538.32 538.20 538.08 537.96 537.84 537.72 537.60 537.48 537.36 537.24 537.12 537.00 536.88 536.76 536.64 536.52 536.40 536.28 536.16 536.04 535.92 535.80 535.68 535.56 535.44 535.32 535.20 535.08 534.96 534.84 534.72 534.60 534.48 534.36 534.24 534.12 534.00

PROFILO IN9D
SEZIONE 42
PROGRESSIVA 522.72

STERRI E RIPORTI
S1 7.85 mq.
VEGETALE
VE1 1.82 mq.
VE2 0.50 mq.
Totale: 2.32 mq.
GEOSTUOIA
ge1 2.36 ml.
ge2 1.39 ml.
Totale: 3.75 ml.
PAVIMENTAZIONE
pa1 4.00 ml.

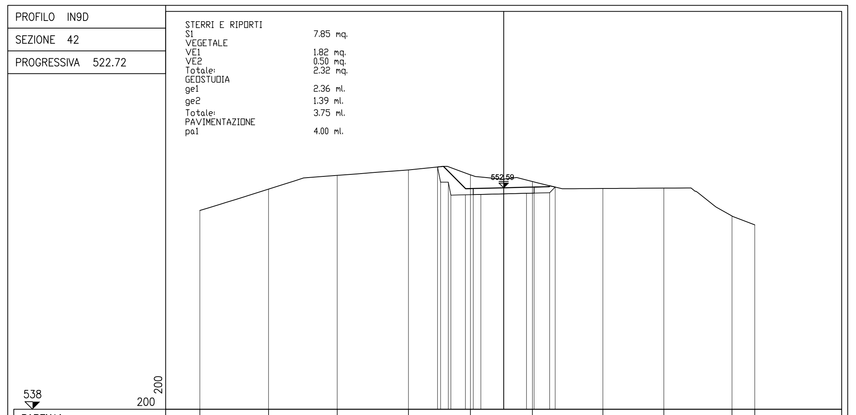

538 200

PARZIALI TERRENO		4.52	4.52	4.69	4.08	4.08	4.64	4.02	4.48	1.50
QUOTE TERRENO	551.09	552.50	553.40	553.78	553.44	553.00	552.34	552.50	550.72	550.15
PARZIALI PROGETTO	0.26 0.11 0.26 0.11 0.26 0.11 0.96 0.19 0.59 1.50 1.50 0.50 1.02 0.57									
QUOTE PROGETTO	553.06 552.94 552.82 552.70 552.58 552.46 552.34 552.21 552.09 551.97 551.85 551.73 551.61 551.49 551.37 551.25 551.13 551.01 550.89 550.77 550.65 550.53 550.41 550.29 550.17 550.05 549.93 549.81 549.69 549.57 549.45 549.33 549.21 549.09 548.97 548.85 548.73 548.61 548.49 548.37 548.25 548.13 548.01 547.89 547.77 547.65 547.53 547.41 547.29 547.17 547.05 546.93 546.81 546.69 546.57 546.45 546.33 546.21 546.09 545.97 545.85 545.73 545.61 545.49 545.37 545.25 545.13 545.01 544.89 544.77 544.65 544.53 544.41 544.29 544.17 544.05 543.93 543.81 543.69 543.57 543.45 543.33 543.21 543.09 542.97 542.85 542.73 542.61 542.49 542.37 542.25 542.13 542.01 541.89 541.77 541.65 541.53 541.41 541.29 541.17 541.05 540.93 540.81 540.69 540.57 540.45 540.33 540.21 540.09 539.97 539.85 539.73 539.61 539.49 539.37 539.25 539.13 539.01 538.89 538.77 538.65 538.53 538.41 538.29 538.17 538.05 537.93 537.81 537.69 537.57 537.45 537.33 537.21 537.09 536.97 536.85 536.73 536.61 536.49 536.37 536.25 536.13 536.01 535.89 535.77 535.65 535.53 535.41 535.29 535.17 535.05 534.93 534.81 534.69 534.57 534.45 534.33 534.21 534.09 533.97 533.85 533.73 533.61 533.49 533.37 533.25 533.13 533.01

PROFILO IN9D
SEZIONE 43
PROGRESSIVA 537.72

STERRI E RIPORTI
S1 13.73 mq.
VEGETALE
VE1 1.37 mq.
VE2 1.89 mq.
Totale: 3.26 mq.
GEOSTUOIA
ge1 1.96 ml.
ge2 2.77 ml.
Totale: 4.73 ml.
PAVIMENTAZIONE
pa1 4.00 ml.

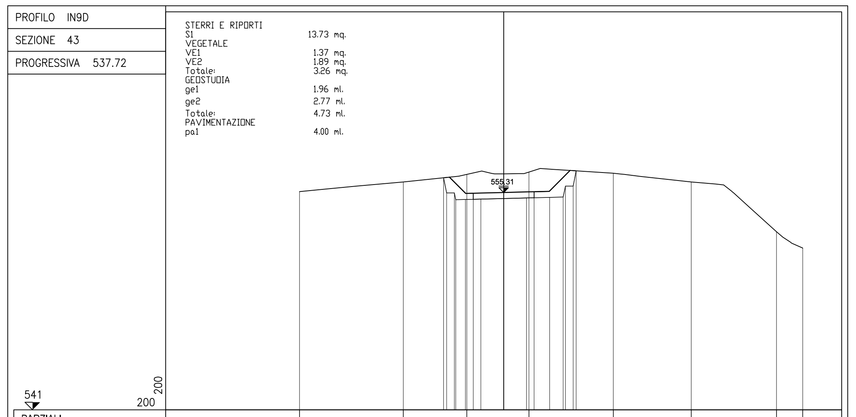

541 200

PARZIALI TERRENO		6.83	4.19	4.08	5.56	5.13	5.61	1.73
QUOTE TERRENO	555.37	556.00	556.00	556.00	556.59	556.00	552.72	551.65
PARZIALI PROGETTO	0.26 0.11 0.26 0.11 0.26 0.11 0.64 0.12 0.59 1.50 1.50 0.50 1.02 0.51 0.05							
QUOTE PROGETTO	558.19 558.07 557.95 557.83 557.71 557.59 557.47 557.34 557.22 557.10 556.98 556.86 556.74 556.62 556.50 556.38 556.26 556.14 556.02 555.90 555.78 555.66 555.54 555.42 555.30 555.18 555.06 554.94 554.82 554.70 554.58 554.46 554.34 554.22 554.10 554.00 553.88 553.76 553.64 553.52 553.40 553.28 553.16 553.04 552.92 552.80 552.68 552.56 552.44 552.32 552.20 552.08 551.96 551.84 551.72 551.60 551.48 551.36 551.24 551.12 551.00 550.88 550.76 550.64 550.52 550.40 550.28 550.16 550.04 549.92 549.80 549.68 549.56 549.44 549.32 549.20 549.08 548.96 548.84 548.72 548.60 548.48 548.36 548.24 548.12 548.00 547.88 547.76 547.64 547.52 547.40 547.28 547.16 547.04 546.92 546.80 546.68 546.56 546.44 546.32 546.20 546.08 545.96 545.84 545.72 545.60 545.48 545.36 545.24 545.12 545.00

PROFILO IN9D
SEZIONE 44
PROGRESSIVA 552.72

STERRI E RIPORTI
S1 14.42 mq.
VEGETALE
VE1 1.72 mq.
VE2 1.60 mq.
Totale: 3.32 mq.
GEOSTUOIA
ge1 2.27 ml.
ge2 2.52 ml.
Totale: 4.79 ml.
PAVIMENTAZIONE
pa1 4.00 ml.

543 200

PARZIALI TERRENO		5.91	4.53	4.72	5.40	4.18	2.90
QUOTE TERRENO	556.69	558.59	558.99	558.17	557.19	555.01	553.07
PARZIALI PROGETTO	0.26 0.11 0.26 0.11 0.26 0.11 0.64 0.12 0.59 1.50 1.50 0.50 1.02 0.51 0.05					
QUOTE PROGETTO	560.13 560.01 559.89 559.77 559.65 559.53 559.41 559.28 559.16 559.04 558.92 558.80 558.68 558.56 558.44 558.32 558.20 558.08 557.96 557.84 557.72 557.60 557.48 557.36 557.24 557.12 557.00 556.88 556.76 556.64 556.52 556.40 556.28 556.16 556.04 555.92 555.80 555.68 555.56 555.44 555.32 555.20 555.08 554.96 554.84 554.72 554.60 554.48 554.36 554.24 554.12 554.00 553.88 553.76 553.64 553.52 553.40 553.28 553.16 553.04 552.92 552.80 552.68 552.56 552.44 552.32 552.20 552.08 551.96 551.84 551.72 551.60 551.48 551.36 551.24 551.12 551.00 550.88 550.76 550.64 550.52 550.40 550.28 550.16 550.04 549.92 549.80 549.68 549.56 549.44 549.32 549.20 549.08 548.96 548.84 548.72 548.60 548.48 548.36 548.24 548.12 548.00 547.88 547.76 547.64 547.52 547.40 547.28 547.16 547.04 546.92 546.80 546.68 546.56 546.44 546.32 546.20 546.08 545.96 545.84 545.72 545.60 545.48 545.36 545.24 545.12 545.00

PROFILO IN9D
SEZIONE 45
PROGRESSIVA 567.72

STERRI E RIPORTI
S1 21.67 mq.
VEGETALE
VE1 5.43 mq.
VE2 0.75 mq.
Totale: 6.18 mq.
GEOSTUOIA
ge1 4.69 ml.
ge2 2.02 ml.
Totale: 6.71 ml.
PAVIMENTAZIONE
pa1 4.00 ml.

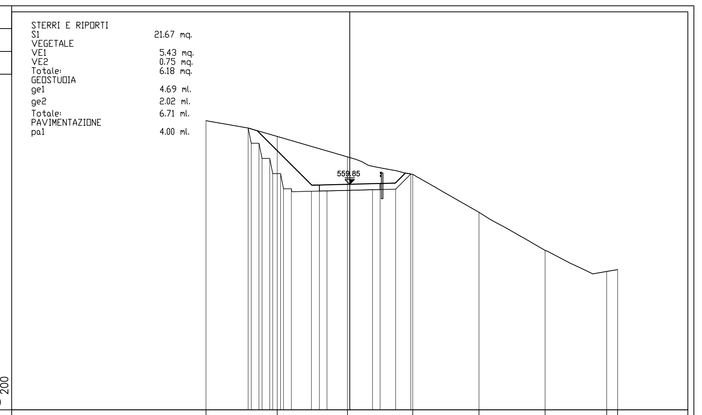

545 200

PARZIALI TERRENO		4.69	4.63	4.30	4.36	4.35	4.05	0.73
QUOTE TERRENO	564.64	561.65	560.09	561.65	560.50	559.50	555.50	554.11 564.23
PARZIALI PROGETTO	0.26 0.11 0.26 0.11 0.26 0.11 0.64 0.12 0.59 1.35 0.50 0.59 1.50 1.50 0.59 1.02 1.00							
QUOTE PROGETTO	562.01 561.89 561.77 561.65 561.53 561.41 561.29 561.16 561.04 560.92 560.80 560.68 560.56 560.44 560.32 560.20 560.08 559.96 559.84 559.72 559.60 559.48 559.36 559.24 559.12 559.00 558.88 558.76 558.64 558.52 558.40 558.28 558.16 558.04 557.92 557.80 557.68 557.56 557.44 557.32 557.20 557.08 556.96 556.84 556.72 556.60 556.48 556.36 556.24 556.12 556.00 555.88 555.76 555.64 555.52 555.40 555.28 555.16 555.04 554.92 554.80 554.68 554.56 554.44 554.32 554.20 554.08 553.96 553.84 553.72 553.60 553.48 553.36 553.24 553.12 553.00 552.88 552.76 552.64 552.52 552.40 552.28 552.16 552.04 551.92 551.80 551.68 551.56 551.44 551.32 551.20 551.08 550.96 550.84 550.72 550.60 550.48 550.36 550.24 550.12 550.00

PROFILO IN9D
SEZIONE 46
PROGRESSIVA 582.72

STERRI E RIPORTI
S1 15.30 mq.
VEGETALE
VE1 4.44 mq.
VE2 0.48 mq.
Totale: 4.92 mq.
GEOSTUOIA
ge1 4.36 ml.
ge2 1.37 ml.
Totale: 5.53 ml.
PAVIMENTAZIONE
pa1 4.00 ml.

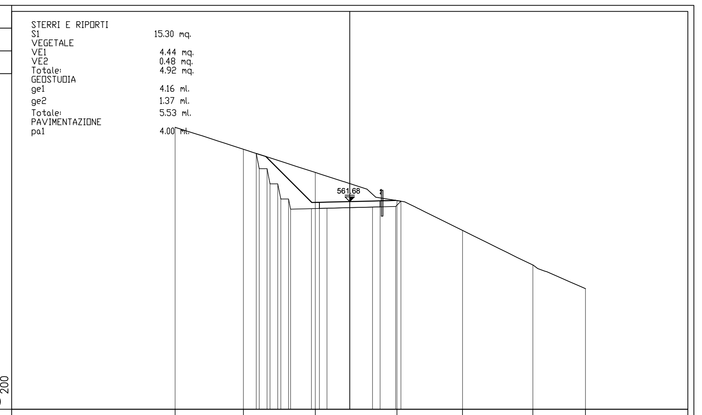

548 200

PARZIALI TERRENO		4.50	4.73	5.38	4.32	4.62	3.47
QUOTE TERRENO	566.61	566.12	563.60	561.74	559.70	557.50	555.94
PARZIALI PROGETTO	0.26 0.11 0.26 0.11 0.26 0.11 0.64 0.12 0.59 1.37 0.50 0.59 1.50 1.50 0.50 1.02 0.25						
QUOTE PROGETTO	564.49 564.37 564.25 564.13 564.01 563.89 563.77 563.64 563.52 563.40 563.28 563.16 563.04 562.92 562.80 562.68 562.56 562.44 562.32 562.20 562.08 561.96 561.84 561.72 561.60 561.48 561.36 561.24 561.12 561.00 560.88 560.76 560.64 560.52 560.40 560.28 560.16 560.04 559.92 559.80 559.68 559.56 559.44 559.32 559.20 559.08 558.96 558.84 558.72 558.60 558.48 558.36 558.24 558.12 558.00 557.88 557.76 557.64 557.52 557.40 557.28 557.16 557.04 556.92 556.80 556.68 556.56 556.44 556.32 556.20 556.08 555.96 555.84 555.72 555.60 555.48 555.36 555.24 555.12 555.00

PROFILO IN9D
SEZIONE 47
PROGRESSIVA 597.72

STERRI E RIPORTI
S1 19.44 mq.
VEGETALE
VE1 4.98 mq.
VE2 0.53 mq.
Totale: 5.51 mq.
GEOSTUOIA
ge1 4.43 ml.
ge2 1.49 ml.
Totale: 5.92 ml.
PAVIMENTAZIONE
pa1 4.00 ml.

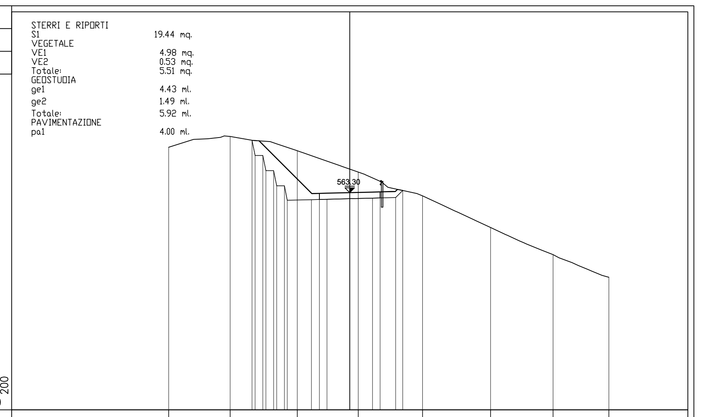

549 200

PARZIALI TERRENO		4.05	4.42	4.01	4.24	4.47	4.12	3.67
QUOTE TERRENO	566.29	567.00	566.09	564.65	563.09	561.00	559.22	557.73
PARZIALI PROGETTO	0.26 0.11 0.26 0.11 0.26 0.11 0.64 0.12 0.59 1.50 0.50 0.59 1.50 1.50 0.59 0.47							
QUOTE PROGETTO	566.74 566.62 566.50 566.38 566.26 566.14 566.02 565.89 565.77 565.65 565.53 565.41 565.29 565.17 565.05 564.93 564.81 564.69 564.57 564.45 564.33 564.21 564.09 563.97 563.85 563.73 563.61 563.49 563.37 563.25 563.13 563.01 562.89 562.77 562.65 562.53 562.41 562.29 562.17 562.05 561.93 561.81 561.69 561.57 561.45 561.33 561.21 561.09 560.97 560.85 560.73 560.61 560.49 560.37 560.25 560.13 560.01 559.89 559.77 559.65 559.53 559.41 559.29 559.17 559.05 558.93 558.81 558.69 558.57 558.45 558.33 558.21 558.09 557.97 557.85 557.73 557.61 557.49 557.37 557.25 557.13 557.01

PROFILO IN9D
SEZIONE 48
PROGRESSIVA 612.72

STERRI E RIPORTI
S1 13.49 mq.
VEGETALE
VE1 2.58 mq.
VE2 0.72 mq.
Totale: 3.30 mq.
GEOSTUOIA
ge1 2.96 ml.
ge2 1.94 ml.
Totale: 4.90 ml.
PAVIMENTAZIONE
pa1 4.00 ml.

550 200

PARZIALI TERRENO		7.33	4.48	5.57	4.70	4.38	4.22	1.41
QUOTE TERRENO	566.55	566.61	566.89	565.10	563.77	562.50	561.27	560.87
PARZIALI PROGETTO	0.26 0.11 0.26 0.11 0.26 0.11 0.64 0.12 0.59 1.37 0.50 0.59 1.50 1.50 0.50 1.02 0.25						
QUOTE PROGETTO	568.69 568.57 568.45 568.33 568.21 568.09 567.97 567.84 567.72 567.60 567.48 567.36 567.24 567.12 567.00 566.88 566.76 566.64 566.52 566.40 566.28 566.16 566.04 565.92 565.80 565.68 565.56 565.44 565.32 565.20 565.08 564.96 564.84 564.72 564.60 564.48 564.36 564.24 564.12 564.00 563.88 563.76 563.64 563.52 563.40 563.28 563.16 563.04 562.92 562.80 562.68 562.56 562.44 562.32 562.20 562.08 561.96 561.84 561.72 561.60 561.48 561.36 561.24 561.12 561.00 560.88 560.76 560.64 560.52 560.40 560.28 560.16 560.04 559.92 559.80 559.68 559.56 559.44 559.32 559.20 559.08 558.96 558.84 558.72 558.60 558.48 558.36 558.24 558.12 558.00

COMMITTENTE:

RFI RETE FERROVIARIA ITALIANA
GRUPPO FERROVIE DELLO STATO ITALIANE

ALTA SORVEGLIANZA:

ITALFERR
GRUPPO FERROVIE DELLO STATO ITALIANE

GENERAL CONTRACTOR:

COCIV
Consorzio Collegamenti Integrati Veloci

INFRASTRUTTURE FERROVIARIE STRATEGICHE DEFINITE DALLA LEGGE OBIETTIVO N.443/01

TRATTA A.V./A.C. TERZO VALICO DEI GIOVI
PROGETTO ESECUTIVO

Sistemazione Superficie e strada di accesso al pozzo di ventilazione finestra Castagnola
Sezioni trasversali strada di accesso - Tav. 4/8

GENERAL CONTRACTOR	DIRETTORE LAVORI	SCALA:
Consorzio **Cociv** Ing. P.P. Marcheselli		1 : 200

COMMESSA	LOTTO	FASE	ENTE	TIPO DOC.	OPERA/DISCIPLINA	PROGR.	REV.
I G 5 1	0 2	E	C V	W 9	I N 9 D 0 X	0 0 4	B

PROGETTAZIONE

Rev.	Descrizione emissione	Redatto	Data	Verificato	Data	Progettista Integratore	Data	IL PROGETTISTA
A00	Prima Emissione	COCIV	15/07/2013	COCIV	15/07/2013	A. Palomba	18/07/2013	Dott. Ing. Alberto Palomba Ordine Ingegneri Prov. TO n. 6271 R
B00	Revisione Generale	ALPINA	27/09/2013	COCIV	27/09/2013	A. Palomba	30/09/2013	

n. Elab.

Nome File: IG51-02-E-CV-VI-IN9D-0X-004-B00

CUP: F81H92000000008

Scala di plot: 1: