Sezione ZC1

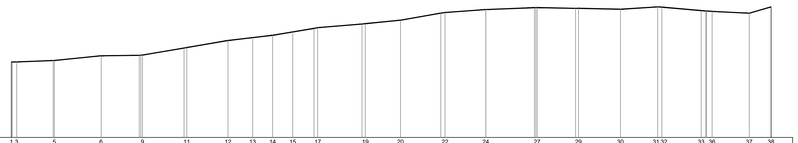

Scala altezze 1: 100
Scala lunghezze 1: 500

Q = 45.00 m s.l.m.

SEZIONI	1	3	5	6	9	11	12	13	14	15	17	19	20	22	24	27	29	30	31	32	33	36	37	38
DISTANZE PARZIALI		8.47	10.86	8.83	9.62	9.53	5.72	4.64	4.65	4.93	10.25	8.14	9.34	9.44	11.26	8.88	9.73	8.63	9.10			8.61	5.05	
DISTANZE PROGRESSIVE	0.00 0.00	8.47	19.33	28.16	37.78	47.31	53.03	57.67	62.32	67.25	77.50	85.64	94.98	104.42	115.68	124.56	134.29	142.92	152.02	152.02	152.02	160.63	165.68	175.59
QUOTE TERRENO	48.50 48.50	48.57	48.78	48.82	49.17	49.49	49.63	49.74	49.89	50.09	50.27	50.43	50.79	50.93	51.02	50.98	50.94	51.05 51.05	50.88	50.84		50.76	51.05	

Sezione ZC2

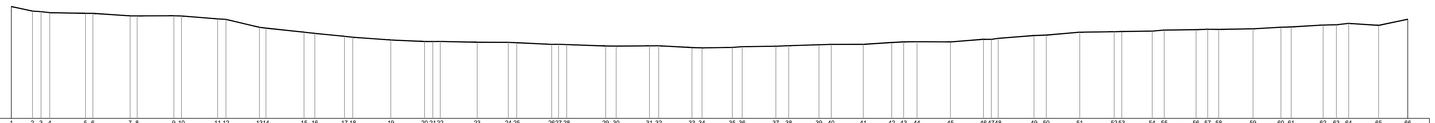

Scala altezze 1: 100
Scala lunghezze 1: 500

Q = 45.00 m s.l.m.

SEZIONI	1	2	3	4	5	6	7	8	9	10	11	12	13	14	15	16	17	18	19	20	21	22	23	24	25	26	27	28	29	30	31	32	33	34	35	36	37	38	39	40	41	42	43	44	45	46	47	48	49	50	51	52	53	54	55	56	57	58	59	60	61	62	63	64	65	66
DISTANZE PARZIALI		4.90	1.99	2.82	8.27	1.71	8.63	1.62	8.50	1.78	8.37	1.92	7.77		8.82	2.50	6.87	1.91	8.82	7.82	1.90	1.71	8.58	7.20	1.95	8.09	1.95	1.91	9.02	2.43	7.70	2.14	7.70	2.33	7.02	2.29	7.81	2.98	7.01	2.84	7.42	6.59	1.76	2.76	3.09	7.75	7.64	1.85	1.85	8.29	2.85	7.75	7.97	7.06	2.79	7.36	2.70	2.57	7.94	6.45	2.39	7.38	3.08	2.85	6.94	6.76	
DISTANZE PROGRESSIVE	0.00	4.90	6.89	9.71	17.98	19.69	28.32	29.94	38.44	40.22	48.59	50.51	58.28	58.28	67.10	69.00	75.87	77.78	86.60	94.42	96.32	98.03	106.61	113.81	115.76	123.85	125.76	127.67	136.69	139.12	146.82	148.96	156.66	158.99	165.01	167.30	175.11	178.09	185.10	187.94	195.36	201.95	204.71	207.80	215.55	223.19	227.00	228.85	237.14	239.99	247.74	255.71	262.77	265.56	268.37	271.07	273.64	276.21	278.69	285.63	291.08	293.47	296.32	299.17	302.02	305.02	308.79	311.73	323.49
QUOTE TERRENO	50.18	49.97	49.94	49.90	49.96	49.86	49.75	49.75	49.75	49.74	49.61	49.60	49.52	49.49	49.49	49.49	48.80	48.76	48.63	48.56	48.56	48.56	48.53	48.53	48.52	48.50	48.43	48.43	48.35	48.35	48.36	48.36	48.28	48.26	48.29	48.32	48.34	48.37	48.41	48.43	48.43	48.51	48.54	48.55	48.54	48.54	48.66	48.66	48.71	48.84	48.86	48.99	49.01	49.02	49.04	49.09	49.11	49.13	49.12	49.15	49.22	49.24	49.32	49.34	49.40	49.31	49.39

Sezione ZC3

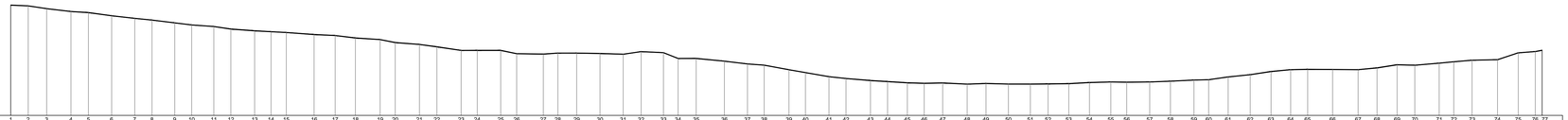

Scala altezze 1: 100
Scala lunghezze 1: 500

Q = 48.00 m s.l.m.

SEZIONI	1	2	3	4	5	6	7	8	9	10	11	12	13	14	15	16	17	18	19	20	21	22	23	24	25	26	27	28	29	30	31	32	33	34	35	36	37	38	39	40	41	42	43	44	45	46	47	48	49	50	51	52	53	54	55	56	57	58	59	60	61	62	63	64	65	66	67	68	69	70	71	72	73	74	75	76	77
DISTANZE PARZIALI		4.29	4.52	5.94	4.27	5.68	5.66	4.24	5.55	4.15	5.42	4.18	5.82	4.01	3.73	6.81	5.16	4.96	6.05	3.70	5.92	4.27	5.94	3.94	5.74	3.91	6.52	3.57	4.60	5.72	5.67	4.40	5.46	3.59	4.43	6.90	5.64	4.09	6.08	4.03	5.75	4.17	5.98	4.19	4.85	4.12	4.52	5.99	4.61	5.49	5.37	4.33	5.08	5.06	5.22	3.91	5.62	5.09	5.75	3.59	4.78	5.39	5.10	4.81	4.16	6.10	6.26	4.63	4.91	4.33	5.97	3.57	4.49	6.22	5.07	4.18	1.95
DISTANZE PROGRESSIVE	0.00	4.29	8.80	14.75	19.02	24.70	30.36	34.60	40.15	44.30	49.72	53.89	59.72	63.72	67.46	74.27	79.43	84.38	90.44	94.14	100.06	104.33	110.27	114.20	119.95	123.86	130.38	133.95	138.54	144.26	149.93	154.33	159.79	163.37	167.80	174.71	180.35	184.44	190.52	194.56	200.31	204.47	208.47	213.32	217.44	221.96	226.48	231.67	237.16	242.65	247.02	251.35	256.43	261.49	265.40	269.31	273.20	278.82	283.90	289.65	293.27	298.02	303.42	308.52	313.52	317.48	323.58	329.84	334.47	339.38	343.71	349.68	353.25	357.74	363.96	369.03	373.20	374.88
QUOTE TERRENO	53.41	53.37	53.23	53.09	53.04	52.89	52.76	52.67	52.54	52.43	52.36	52.23	52.15	52.10	52.07	51.96	51.92	51.80	51.72	51.57	51.48	51.36	51.19	51.19	51.19	51.02	51.00	51.05	51.05	51.03	51.00	51.12	51.07	50.79	50.79	50.66	50.52	50.46	50.24	50.10	49.90	49.81	49.71	49.65	49.60	49.57	49.59	49.53	49.56	49.53	49.54	49.55	49.61	49.64	49.63	49.64	49.68	49.73	49.75	49.88	49.99	50.15	50.24	50.26	50.25	50.24	50.33	50.48	50.46	50.56	50.63	50.71	50.73	51.07	51.13	51.19

Sezione ZC4

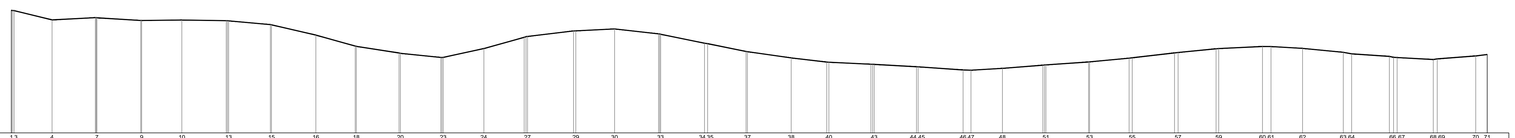

Scala altezze 1: 100
Scala lunghezze 1: 500

Q = 50.00 m s.l.m.

SEZIONI	1	3	4	7	9	10	13	15	16	18	20	23	24	27	29	30	33	34	35	37	38	40	43	44	45	46	47	48	51	53	55	57	59	60	61	62	63	64	66	67	68	69	70	71
DISTANZE PARZIALI		8.80	10.03	10.16	9.30	10.29	9.67	10.27	9.13	9.91	9.36	9.42	9.32	10.64	8.98	10.19	10.16	8.89	10.13	8.24	9.72	9.79	10.41	1.84	7.28	9.37	9.87	9.14	9.81	8.80	10.13	1.95	7.30	9.43	1.95	8.74	8.37	8.92	2.66
DISTANZE PROGRESSIVE	0.00 0.00	8.80	18.83	29.00	38.30	48.59	58.26	68.53	77.66	87.57	96.93	106.35	115.67	126.31	135.29	145.48	155.64	164.53	174.66	182.90	192.62	202.41	212.82	214.66	221.94	231.31	241.18	251.32	261.48	271.37	281.50	283.45	290.75	300.18	301.93	310.67	319.04	328.96	331.62
QUOTE TERRENO	[illegible]	55.23	[illegible]	[illegible]	55.23	[illegible]	[illegible]	54.53	[illegible]	[illegible]	[illegible]	53.91	54.47	54.73	54.82	54.57	54.15 54.13	53.76	53.47	53.27	53.17	53.06	52.91 52.90	52.99	53.15	53.29	53.48	53.72	53.91	54.00 54.00	53.91	53.73 53.66	53.50 53.49	53.43	53.45	53.56	53.63

Sezione ZC5

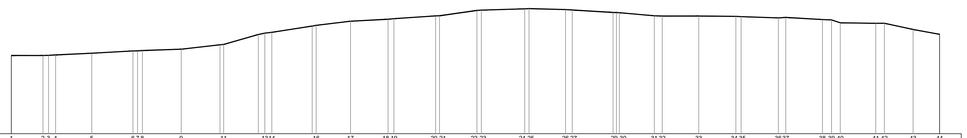

Scala altezze 1: 100
Scala lunghezze 1: 500

Q = 50.00 m s.l.m.

SEZIONI	1	2	3	4	5	6	7	8	9	11	13	14	16	17	18	19	20	21	22	23	24	25	26	27	29	30	31	32	33	34	35	36	37	38	39	40	41	42	43	44
DISTANZE PARZIALI		7.33	1.62	8.38	9.53		9.00	8.99	8.03	1.62	9.35		7.96	8.70	9.66		8.66	10.06	8.46	1.95	9.45		8.08	1.82	8.47	8.60		8.64	7.72	8.49	2.11	2.03	8.22	1.99	6.66	6.14			
DISTANZE PROGRESSIVE	0.00	7.33	8.95	18.84	28.37	29.99	38.99	48.98	57.01	58.63	67.98	68.93	76.89	85.59	95.25	96.91	105.57	115.63	124.09	125.04	134.49	134.49	142.57	144.39	152.86	161.46	161.46	162.41	170.13	177.85	186.34	188.45	190.48	192.47	199.46	206.12	206.12	208.24	212.24	214.24
QUOTE TERRENO	53.63	53.62 53.63	53.65	53.73	53.78 53.78	53.80 53.80	53.92	54.14	54.46 54.70	54.70	55.02	55.21	55.30 55.30	55.46 55.46	55.71 55.71	55.73 55.73	55.81 55.81	55.46 55.45	55.45	54.44 53.44	53.44	53.36 53.36	53.29 53.29	53.27 53.14	55.14	55.11 55.12	54.83	54.80

Sezione ZC6

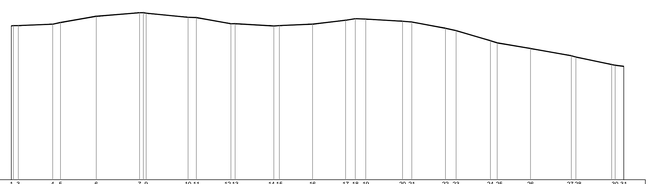

Scala altezze 1: 100
Scala lunghezze 1: 500

Q = 50.00 m s.l.m.

SEZIONI	1	3	4	5	6	7	9	10	11	12	13	14	15	16	17	18	19	20	21	22	23	24	25	26	27	28	30	31
DISTANZE PARZIALI		7.98	1.80	8.28	10.03		9.70	1.91	8.01		8.96		7.69	7.66		2.35	2.41	8.54		7.79	7.95	1.59	7.71		9.45		8.27	2.00
DISTANZE PROGRESSIVE	0.00 1.61	9.59	11.39	19.68		29.71 31.24		40.94 42.85		50.87 51.85		62.53 64.53	69.78		77.44 79.79	80.14 82.09		90.63 92.78	94.14	100.57	103.03	110.98 112.56		120.27		129.72 131.72		139.87 141.87
QUOTE TERRENO	57.13 57.14	57.20 57.28		57.57		57.74 57.71		57.52 57.51		57.23 57.23		57.12 57.12	57.21		57.39 57.46	57.44		57.34 57.31		57.01 56.91		56.44 56.34		56.08		55.74 55.74		55.30 55.25

INQUADRAMENTO PLANIMETRICO Scala 1:5.000
Sezioni Sottocampo C

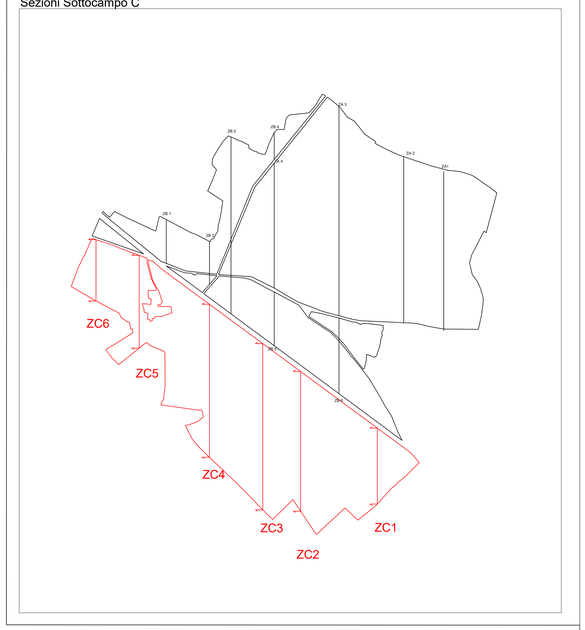

REGIONE PUGLIA | PROVINCIA LECCE | COMUNE LECCE | COMUNE CAMPI SALENTINA | COMUNE GUAGNANO | COMUNE SQUINZANO | COMUNE SURBO | COMUNE TREPUZZI | PROVINCIA BRINDISI | COMUNE CELLINO SAN MARCO | COMUNE S.DONACI

15_Lecce - Realizzazione di impianto di produzione di energia elettrica da fonte rinnovabile fotovoltaica e delle relative opere di connessione alla Rete di Trasmissione Nazionale, da ubicarsi in agro di Lecce e Surbo (LE)

Potenza nominale DC 40,69 MW e potenza nominale AC 42,00 MW

PROGETTO DEFINITIVO Proc. AU n. APCX6V5

PROGETTISTA:

ARKE' Ingegneria s.r.l. Via Imperatore Traiano n.4 - 70126 Bari

Prof. Ing. Alberto Ferruccio PICCININI
Ordine degli Ingegneri della Provincia di Bari n.7288

Ing. Giovanni VITONE
Ordine degli Ingegneri della Provincia di Bari n.3313

Ing. Gioacchino ANGARANO
Ordine degli Ingegneri della Provincia di Bari n.5970

Ing. Luigi FANELLI
Ordine degli Ingegneri della Provincia di Bari n.7426

COMMITTENTE:

NEW SOLAR 04 S.R.L.
Via Enzo Estrafallaces 26 - 73100 Lecce (LE)
Legale Rappresentante
Prof. Franco RICCIATO

Consulenza specialistica:

Ing. Nicola CONTURSI
Ordine degli Ingegneri della Provincia di Bari n.9000

Coordinamento al progetto:

PROSVERA s.r.l.
Viale Danzia n.7 - 73100 LECCE
tel. +39 0832 36995 - Fax +39 0832 361468
mail: prosvera srl@gmail.com pec: prosvera srl@pec.it
Direttore Tecnico
Ing. Francesco ROLLO

Codice: APCX6V5_RilievoPlanoaltimetrico_04

Elaborato: D.01c

Sezioni stato di fatto - Sottocampo C

REV	DATA	NOTE
1	Giugno - 2024	Emesso per integrazione volontaria
0	Dicembre - 2023	Emesso per Progetto Definitivo

SCALA 1:500/100

FORMATO ELABORATO Pdf