SEZIONE N° 1
PROGRESSIVA 0+000.00

AREE
TERR. VEGET. SX: 1.150 mq
TERR. VEGET. DX: 1.111 mq
PAVIMENTAZIONE: 7.139 mq
SCAVO: 5.669 mq
RILEVATO: 0.000 mq

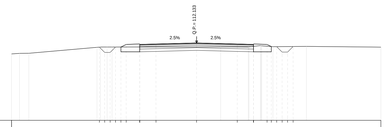

Q. ASSE RIF. = 112.13
SCALA = 1:200:200
Q.R. = 105.00

QUOTE PROGETTO STRATO SUP.	112.79 112.79 112.79 112.79 112.50 112.50 112.04 112.13 112.04 112.50 112.50 112.79 112.79 112.79 112.79 112.81
QUOTE TERRENO	111.19 111.19 112.73 112.76 112.78 112.76 112.78 112.76 112.78 112.76 112.78 112.79 112.79 112.79 112.79 112.82
DISTANZE PARZIALI STRATO SUP.	0.50 0.50 0.50 0.50 1.25 1.50 3.75 3.75 1.50 1.25 0.50 0.50 0.50 0.50 0.50 0.51
DISTANZE PROGETTO STRATO SUP.	5.67 6.67 7.67 8.67 6.25 4.50 -3.75 -0.00 3.75 5.67 6.67 7.67 8.67 9.67 10.67 8.81
DISTANZE TERRENO	-16.35 -15.48 -5.20 -6.67 -7.67 -7.81 2.22 4.74 5.81 6.67 7.05 10.13

SEZIONE N° 2
PROGRESSIVA 0+030.00

AREE
TERR. VEGET. SX: 0.000 mq
TERR. VEGET. DX: 0.000 mq
PAVIMENTAZIONE: 7.640 mq
SCAVO: 9.719 mq
RILEVATO: 0.000 mq



Q. ASSE RIF. = 111.85
SCALA = 1:200:200
Q.R. = 105.00

QUOTE PROGETTO STRATO SUP.	111.96 111.96 111.96 111.96 112.12 112.12 112.12 111.75 111.95 111.75 112.12 112.12 112.12 111.90
QUOTE TERRENO	111.60 110.67 110.54 110.31 110.91 111.96 111.96 111.96 111.96 111.96 111.96 111.96 111.96 111.96 111.96 111.92
DISTANZE PARZIALI STRATO SUP.	0.62 0.50 0.50 0.50 0.40 1.50 3.75 3.75 1.50 0.40 1.50 0.50 0.50 0.50 0.50 0.51
DISTANZE PROGETTO STRATO SUP.	-0.23 -0.21 0.00 0.00 -0.25 -0.75 -0.00 3.75 5.25 6.25 6.50 7.50 8.50 9.50 9.25
DISTANZE TERRENO	-58.49 -54.54 -54.54 -53.13 -53.09 -51.07 -0.60 -0.60 -0.60 0.33 6.15 9.25

SEZIONE N° 3
PROGRESSIVA 0+059.00

AREE
TERR. VEGET. SX: 0.000 mq
TERR. VEGET. DX: 0.000 mq
PAVIMENTAZIONE: 7.640 mq
SCAVO: 13.577 mq
RILEVATO: 0.000 mq

Q. ASSE RIF. = 111.50
SCALA = 1:200:200
Q.R. = 105.00

QUOTE PROGETTO STRATO SUP.	111.87 111.87 111.87 111.87 111.41 111.50 111.41 111.77 111.77 111.77 111.42 111.42 111.42 111.40
QUOTE TERRENO	110.70 110.47 109.73 109.72 109.74 111.90 111.90 111.90 111.87 111.86 111.82 111.81 111.81 111.77 111.76 111.73 111.42 111.48 111.42 111.28 111.40
DISTANZE PARZIALI STRATO SUP.	0.41 0.60 1.50 3.75 3.75 1.50 0.60 0.23
DISTANZE PROGETTO STRATO SUP.	-7.08 -6.10 -5.10 -5.25 -3.75 -0.00 3.75 5.25 6.25 6.58 7.58 8.58 8.58
DISTANZE TERRENO	-9.77 -9.49 -13.78 -13.51 -13.52 -13.52 -9.75 -9.75 -7.07 -6.45 -3.41 -2.37 -0.43 4.33 5.29 5.81 6.73 7.07 10.32 11.28 11.28 14.98

SEZIONE N° 4
PROGRESSIVA 0+098.00

AREE
TERR. VEGET. SX: 0.000 mq
TERR. VEGET. DX: 0.000 mq
PAVIMENTAZIONE: 7.197 mq
SCAVO: 32.011 mq
RILEVATO: -1.283 mq
LARGHEZZA BASE SCAVO: 12.982 m

Q. ASSE RIF. = 110.67
SCALA = 1:200:200
Q.R. = 105.00

QUOTE PROGETTO STRATO SUP.	110.54 110.54 110.58 110.67 110.58 110.54 110.54
QUOTE ELEVAZIONE MURI	109.90 109.90 109.90 109.90 109.90 109.90 109.90
QUOTE TERRENO	111.15 111.36 111.36 111.36 111.79 111.79 111.82 111.48 111.49 111.56 111.60 111.70 111.73 111.69 111.60 111.52 111.60 111.67 111.67 111.60 111.90 110.90 109.70
DISTANZE PARZIALI STRATO SUP.	0.40 1.50 3.75 3.75 1.50 0.40
DISTANZE PROGETTO STRATO SUP.	-0.95 -0.95 -3.75 -0.00 3.75 5.25 5.25
DISTANZE PARZIALI ELEVAZIONE MURI	0.00 0.00 0.00 0.00 0.00 0.00
DISTANZE TERRENO	-13.50 -14.82 -13.87 -12.54 -13.31 -13.11 -13.17 -10.77 -9.40 -8.61 -6.79 -5.79 -5.38 -4.71 1.26 1.87 4.64 6.27 7.20 8.73 9.96 10.56 10.96 16.35

SEZIONE N° 5
PROGRESSIVA 0+127.00

AREE
TERR. VEGET. SX: 0.000 mq
TERR. VEGET. DX: 0.000 mq
PAVIMENTAZIONE: 6.845 mq
RILEVATO: -0.069 mq
LARGHEZZA BASE SCAVO: 13.973 m

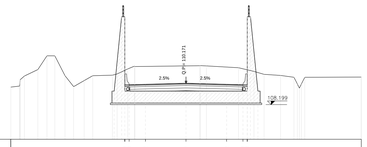

Q. ASSE RIF. = 110.17
SCALA = 1:200:200
Q.R. = 105.00

QUOTE PROGETTO STRATO SUP.	110.54 110.54 110.08 110.17 110.08 110.54 110.54
QUOTE ELEVAZIONE MURI	109.45 109.90 109.90 109.90 109.90 109.45 109.90 109.90 109.90 109.90 109.45
QUOTE TERRENO	109.91 110.84 111.14 111.14 111.70 110.87 110.87 110.47 110.87 110.92 111.72 111.79 111.77 110.80 111.27 110.00 110.89 110.72 110.72 110.72 110.74
DISTANZE PARZIALI STRATO SUP.	0.40 1.50 3.75 3.75 1.50 0.40
DISTANZE PROGETTO STRATO SUP.	-0.95 -5.45 -3.75 -0.00 3.75 5.25 5.45
DISTANZE PARZIALI ELEVAZIONE MURI	0.00 0.00 0.00 0.00 0.00 0.00
DISTANZE TERRENO	-15.36 -14.82 -13.87 -12.54 -13.31 -13.11 -13.17 -10.77 -9.40 -8.61 -6.79 -5.79 -5.38 -4.71 1.26 1.87 4.64 6.27 7.20 8.73 9.96 10.56 10.96 16.35

SEZIONE N° 6
PROGRESSIVA 0+146.00

AREE
TERR. VEGET. SX: 0.000 mq
TERR. VEGET. DX: 0.000 mq
PAVIMENTAZIONE: 6.571 mq
SCAVO: 46.928 mq
RILEVATO: -0.005 mq
LARGHEZZA BASE SCAVO: 13.940 m

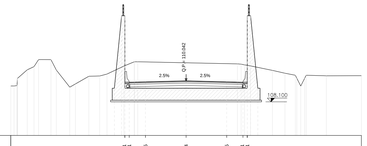

Q. ASSE RIF. = 110.04
SCALA = 1:200:200
Q.R. = 105.00

QUOTE PROGETTO STRATO SUP.	109.91 109.90 109.90 110.04 109.90 109.91 109.91
QUOTE ELEVAZIONE MURI	109.35 109.90 109.90 109.90 109.90 109.35 109.90 109.90 109.90 109.90 109.35
QUOTE TERRENO	109.91 111.17 111.05 112.00 112.00 111.94 111.94 109.95 109.95 110.49 110.66 109.35 109.90 111.40 111.60 111.60 111.60 111.42 111.42 109.35 111.60 111.60 110.74 110.56 110.56 110.56 110.51
DISTANZE PARZIALI STRATO SUP.	0.40 1.50 3.75 3.75 1.50 0.40
DISTANZE PROGETTO STRATO SUP.	-0.95 -5.45 -3.75 -0.00 3.75 5.25 5.45
DISTANZE PARZIALI ELEVAZIONE MURI	0.67 0.00 0.00 0.00 0.00 0.67
DISTANZE TERRENO	-15.88 -14.82 -14.87 -12.54 -13.42 -13.42 -10.73 -10.73 -9.40 -8.88 -7.98 -7.30 -5.74 -5.29 -4.48 4.73 5.29 5.54 7.97 9.53 10.06 10.56 11.06 12.54

SEZIONE N° 7
PROGRESSIVA 0+179.00

AREE
TERR. VEGET. SX: 0.000 mq
TERR. VEGET. DX: 0.000 mq
PAVIMENTAZIONE: 6.794 mq
SCAVO: 37.418 mq
RILEVATO: -0.050 mq
LARGHEZZA BASE SCAVO: 13.038 m

Q. ASSE RIF. = 110.19
SCALA = 1:200:200
Q.R. = 105.00

QUOTE PROGETTO STRATO SUP.	110.56 110.56 110.10 110.19 110.10 110.56 110.56
QUOTE ELEVAZIONE MURI	109.90 109.90 109.90 109.90 109.90 109.90 109.90 109.90 109.90 109.90 109.90
QUOTE TERRENO	110.34 111.21 111.21 111.74 111.74 109.89 109.89 109.89 109.75 110.41 110.41 110.74 111.72 111.67 111.55 111.28 111.00 110.69 110.65 110.65 110.65
DISTANZE PARZIALI STRATO SUP.	0.40 1.50 3.75 3.75 1.50 0.40
DISTANZE PROGETTO STRATO SUP.	-0.95 -5.45 -3.75 0.00 3.75 5.25 5.65
DISTANZE PARZIALI ELEVAZIONE MURI	0.00 0.00 0.00 0.00 0.00 0.00
DISTANZE TERRENO	-14.44 -13.57 -13.57 -13.57 -13.57 -9.57 -9.57 -9.57 -9.57 -8.57 -8.57 -8