



REVISIONI	N.	DATA	DESCRIZIONE	ELABORATO	VERIFICATO	APPROVATO
	01	10/04/2014	Modificata scala disegno Inseriti in cartografia edifici censiti da rilievo Lidar come baracche e ruderi	Costantini N. DTNE - PRI - Lin	Toniolo G. DTNE - PRI - Lin	Ferracin N. DTNE - PRI
00	15/03/2013	Emissione	Costantini N. UPRI-Lin	Lauropoli V. UPRI-Lin	Ferracin N. UPRI	

TIPOLOGIA DELL'ELABORATO	CODIFICA DELL'ELABORATO	 <b>Terna Rete Italia</b> <small>TERNAGROUP</small>
Corografia	<b>DU22290C1BCX10003</b>	
PROGETTO	TITOLO	
TE-CX-11-001 Cod. Opera 0305	<p>Delocalizzazione della linea elettrica a 220 kV            "Lavis - Borgo Valsugana" T.22290            Variante compresa fra i picchetti 22a e 54a            Piano Tecnico delle Opere            Distanza di prima approssimazione (Dpa)</p>	
RICAVATO DAL DOC. TERNA		
CLASSIFICAZIONE DI SICUREZZA		

NOME DEL FILE	SCALA CAD	FORMATO	SCALA	FOGLIO
DU22290C1BCX10003_01	1 unità = 1	A3	1:2000	1 / 16

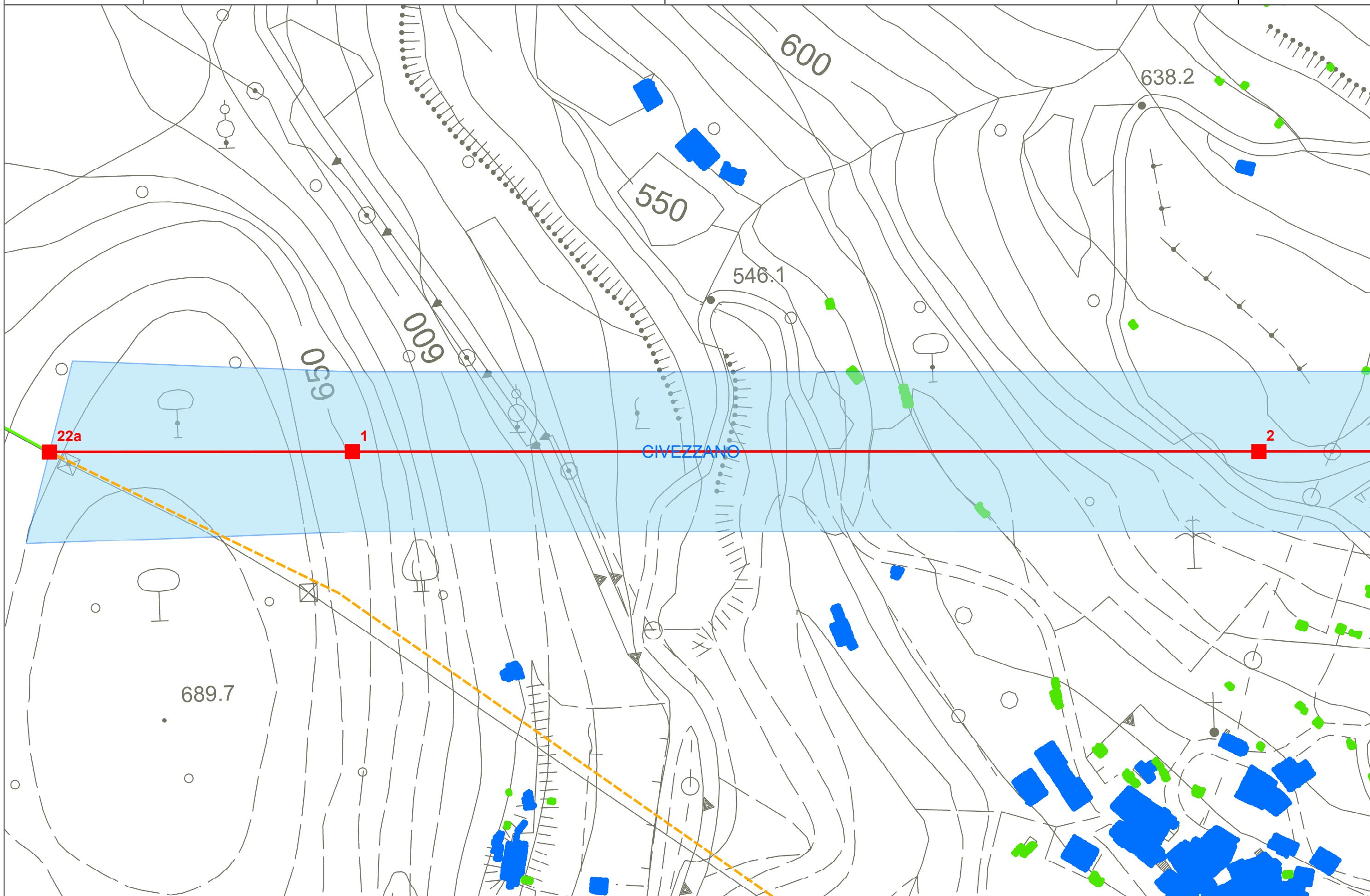

Questo documento contiene informazioni di proprietà Terna S.p.A. e deve essere utilizzato esclusivamente dal destinatario in relazione alle finalità per le quali è stato ricevuto. E' vietata qualsiasi forma di riproduzione o di divulgazione senza l'esplicito consenso di Terna S.p.A.  
 This document contains information proprietary to Terna S.p.A. and it will have to be used exclusively for the purposes for which it has been furnished. Whichever shape of spreading or reproduction without the written permission of Terna S.p.A. is prohibiit.

**Legenda**









- Confini Comunali
- Sostegno
- Nuovo Tracciato
- Tracciato Esistente
- Tracciato da Demolire
- Dpa
- Baracche / Ruder
- Edifici



SCALA: 1:2.000

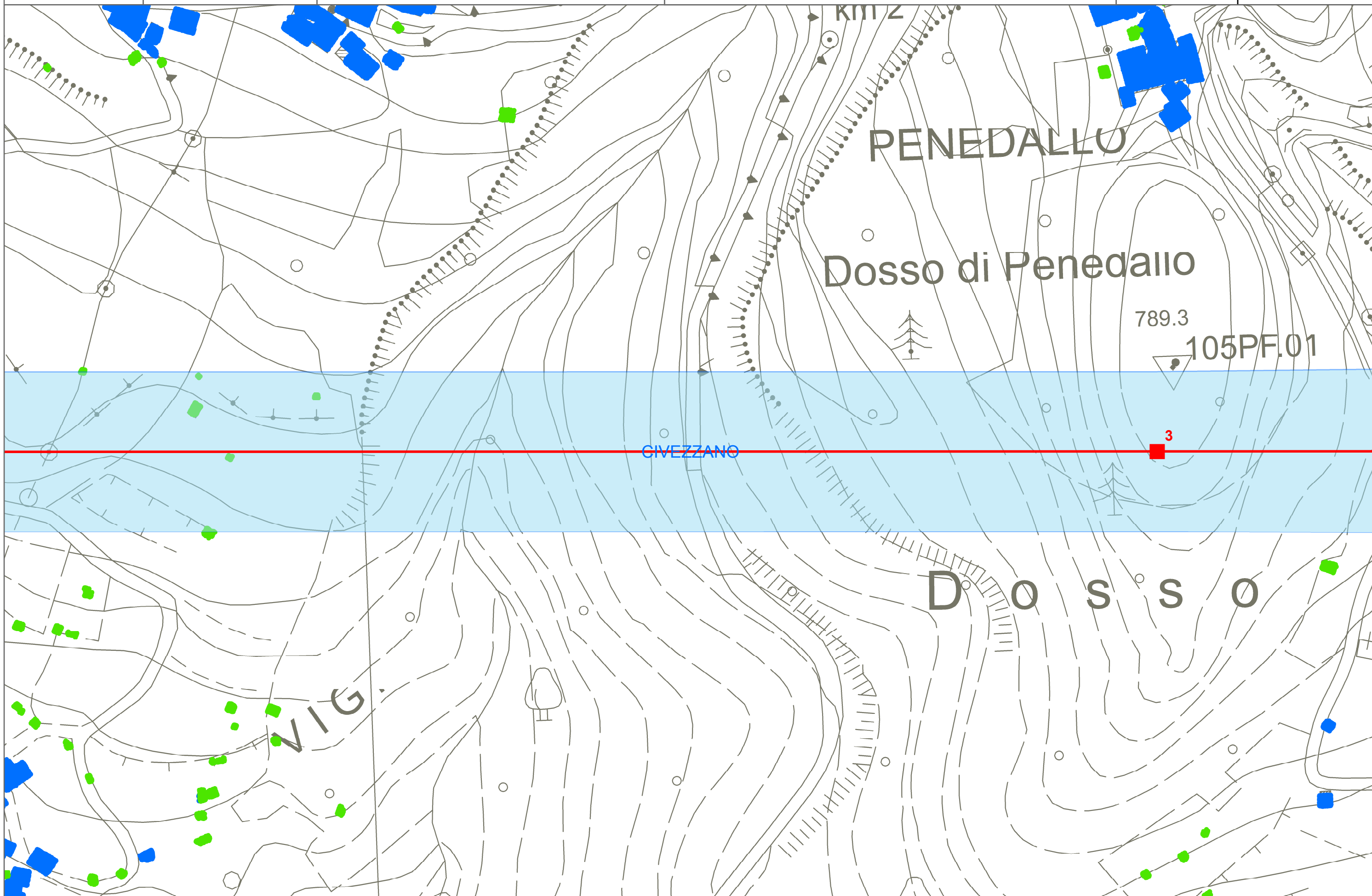
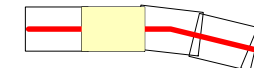


### Legenda

- |   |   |  |
|---|---|--|
|  Confini Comunali      |  Nuovo Tracciato     |  Dpa                |
|  Sostegno              |  Tracciato Esistente |  Baracche / Ruederi |
|  Tracciato da Demolire |  Edifici             |  |




SCALA: 1:2.000



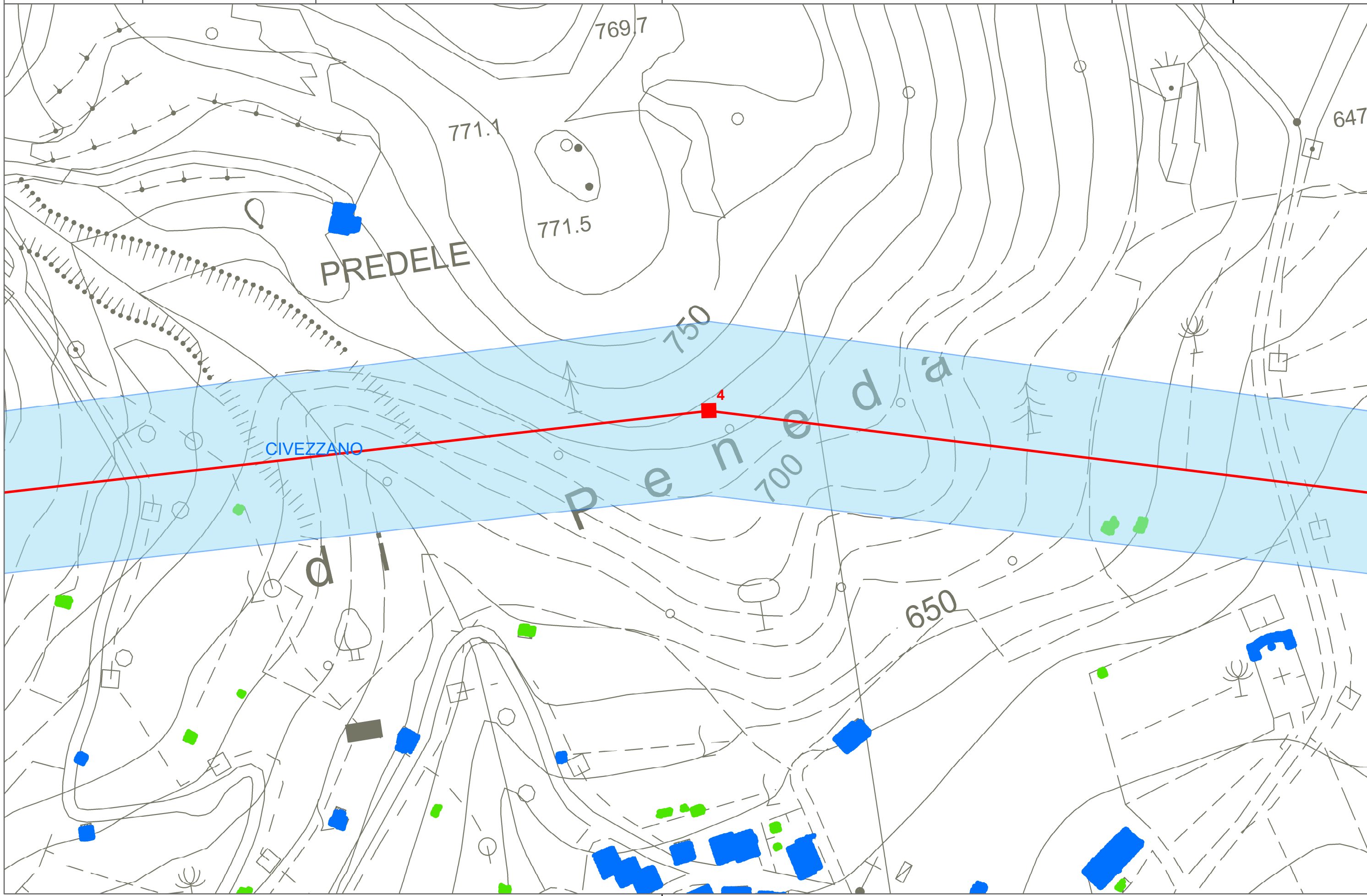
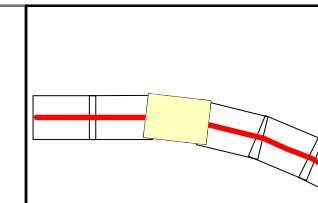


### Legenda

- Confini Comunali
- Sostegno
- Nuovo Tracciato
- Tracciato Esistente
- Tracciato da Demolire
- Dpa
- Baracche / Ruleri
- Edifici












SCALA: 1:2.000



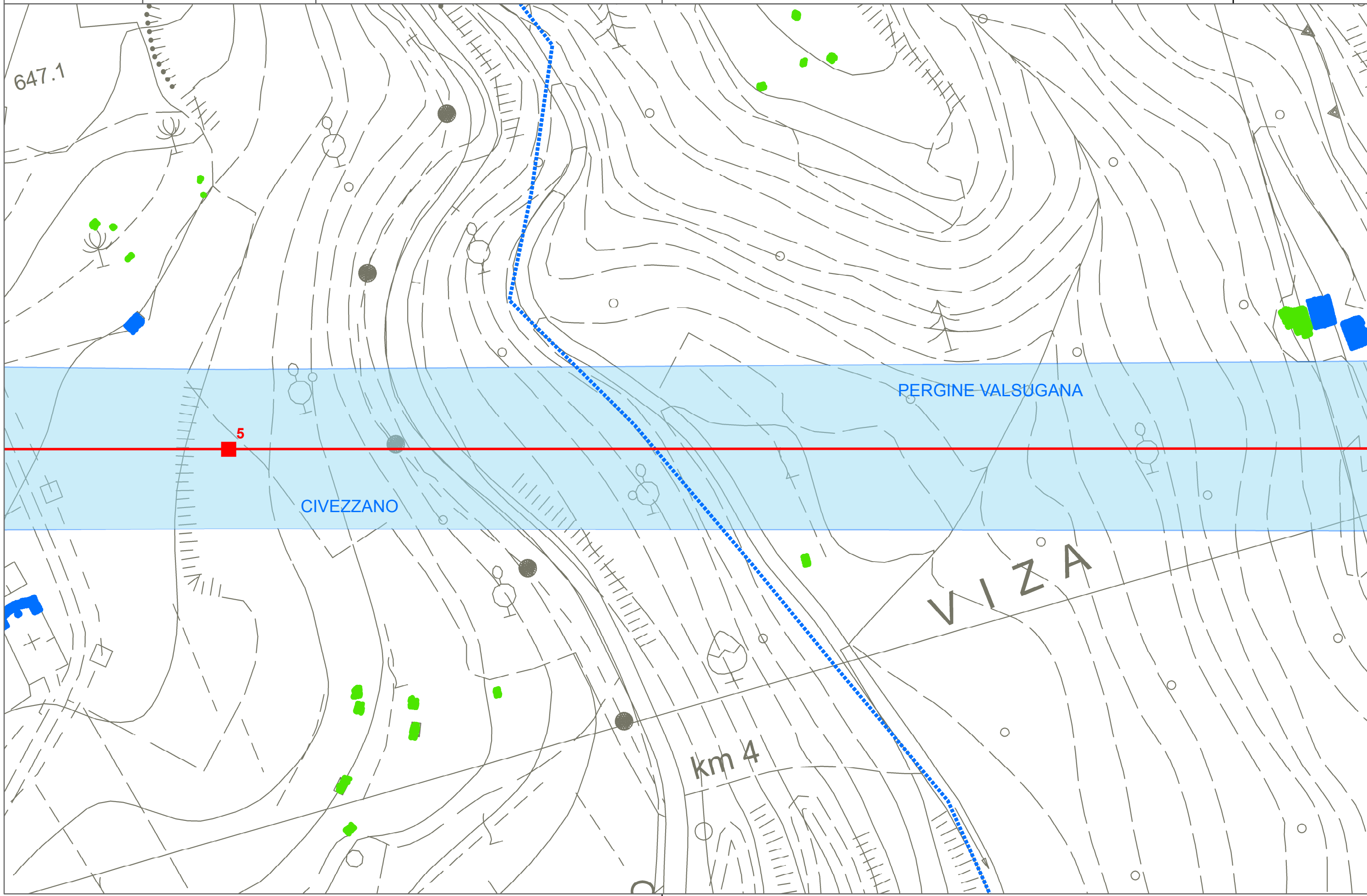
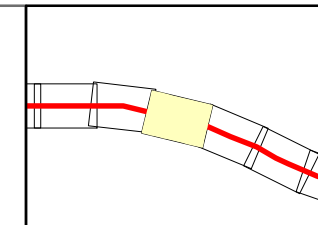


**Legenda**









- |   |   |  |
|---|---|--|
|  Confini Comunali |  Nuovo Tracciato        |  Dpa                 |
|  Sostegno        |  Tracciato Esistente   |  Baracche / Ruederi |
|   |  Tracciato da Demolire |  Edifici            |

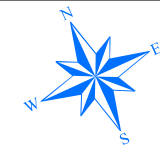


SCALA: 1:2.000

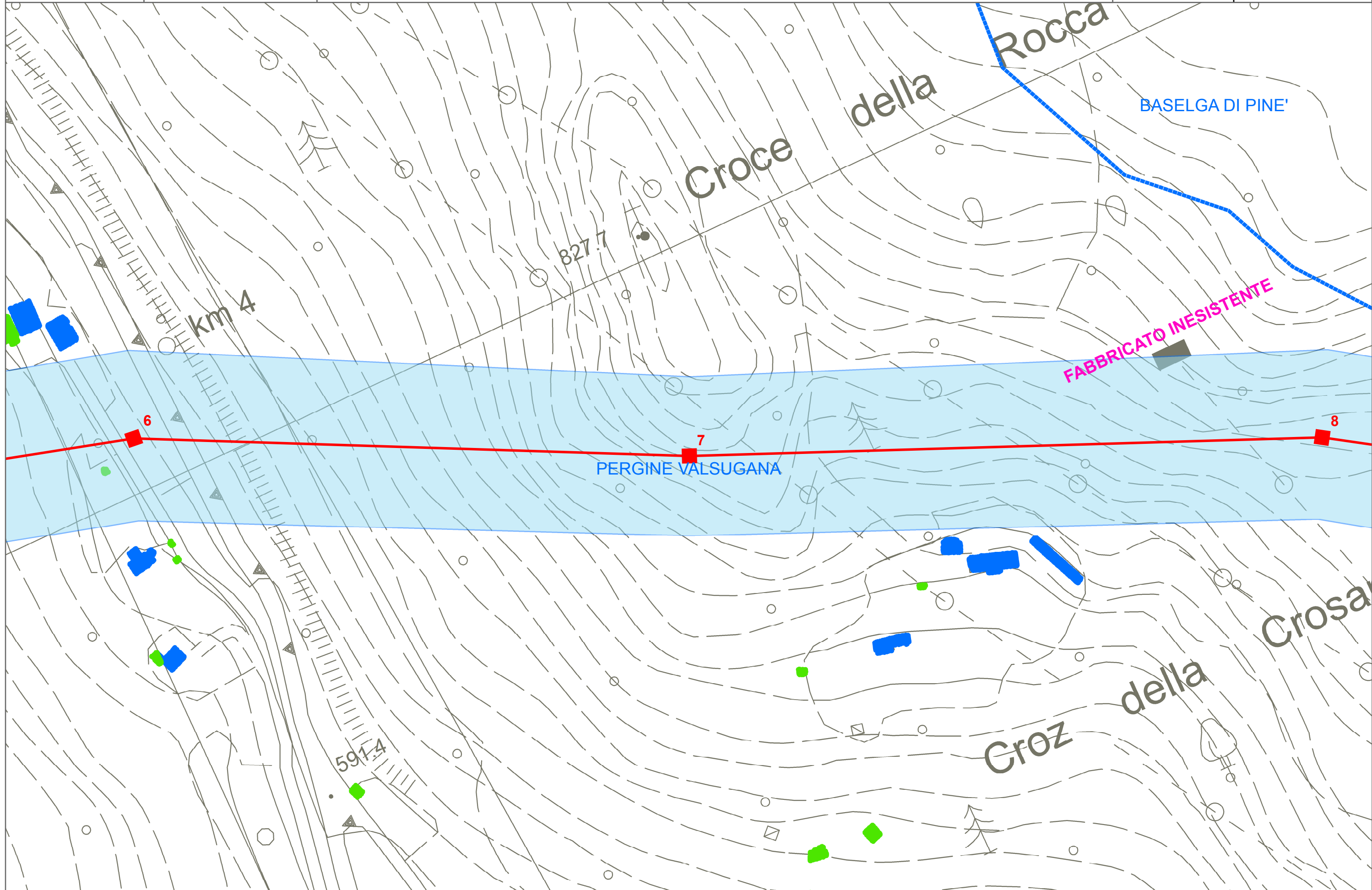
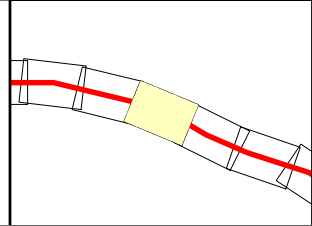


### Legenda

- |   |   |   |
|---|---|---|
|  Confini Comunali      |  Nuovo Tracciato     |  Dpa               |
|  Sostegno              |  Tracciato Esistente |  Baracche / Ruleri |
|  Tracciato da Demolire |  Edifici             |   |



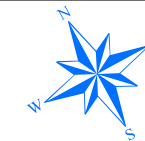
SCALA: 1:2.000



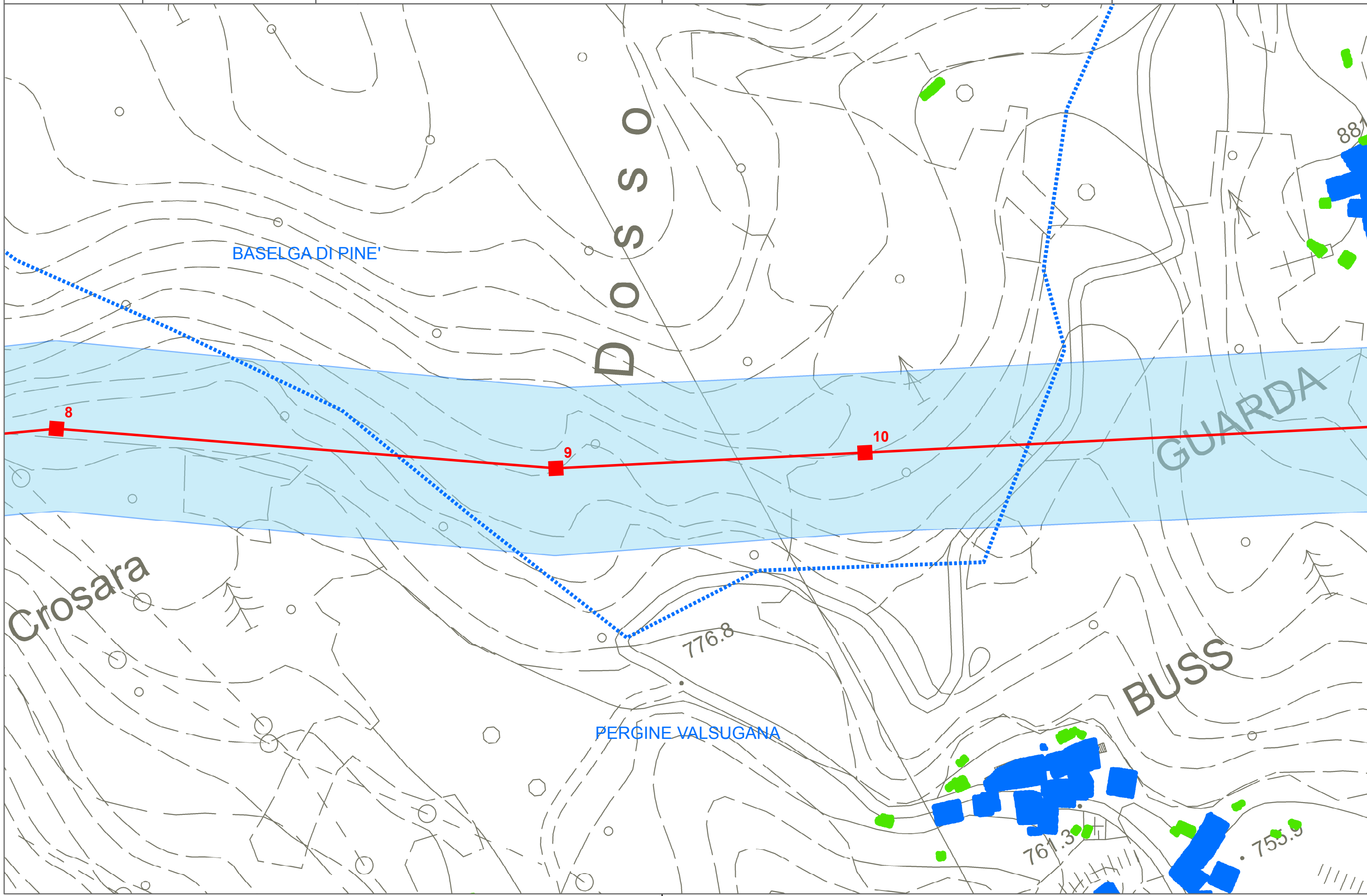
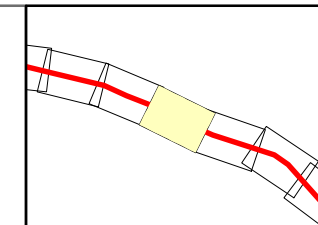


**Legenda**

- Confini Comunali
- Sostegno
- Nuovo Tracciato
- Tracciato Esistente
- Tracciato da Demolire
- Dpa
- Baracche / Ruder
- Edifici











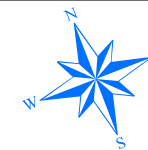
SCALA: 1:2.000



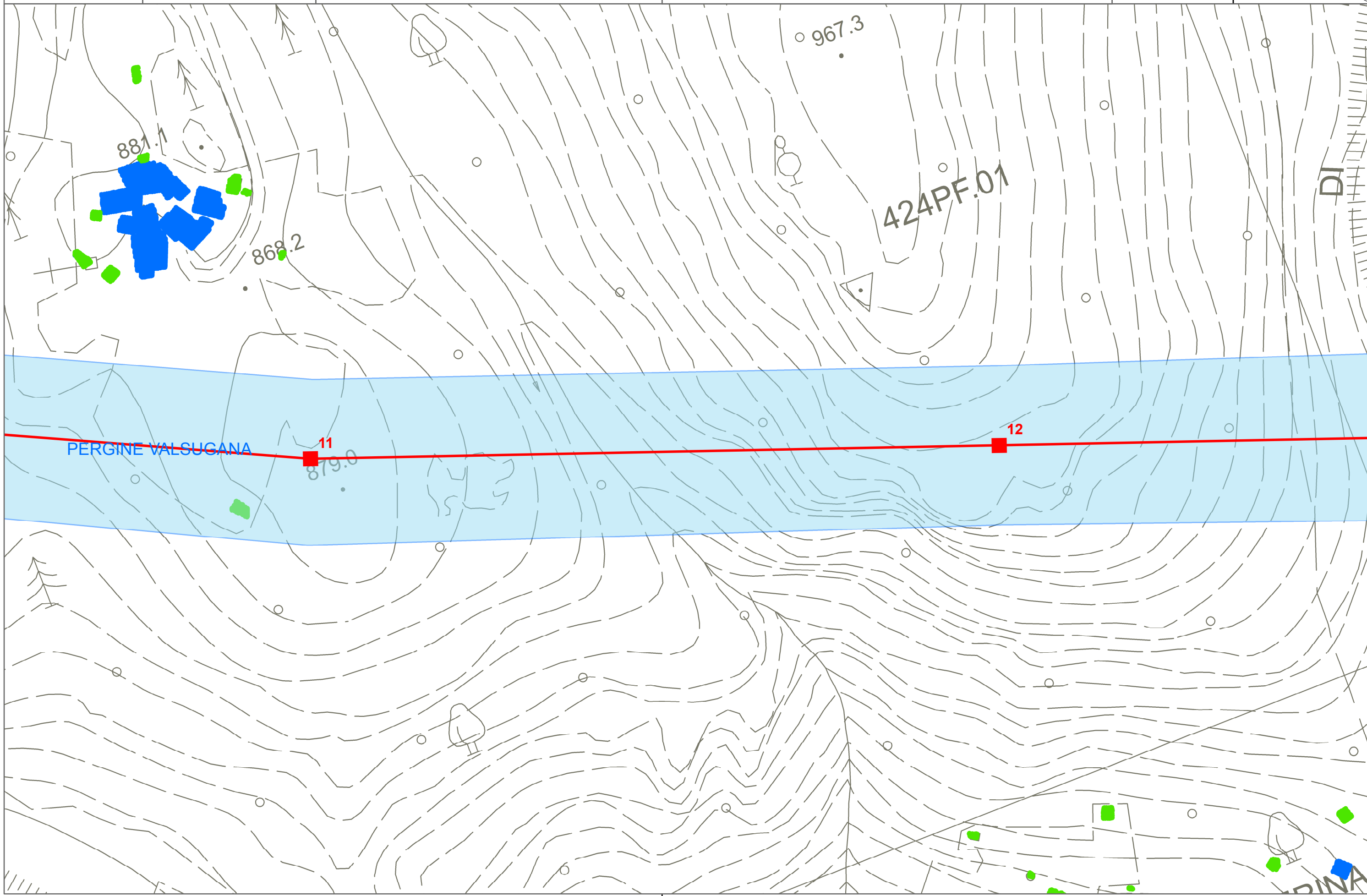
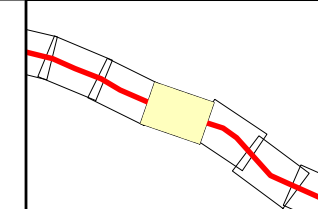


### Legenda

- |   |   |   |
|---|---|---|
|  Confini Comunali       |  Nuovo Tracciato      |  Dpa                |
|  Sostegno              |  Tracciato Esistente |  Baracche / Ruderì |
|  Tracciato da Demolire |  Edifici             |   |




SCALA: 1:2.000

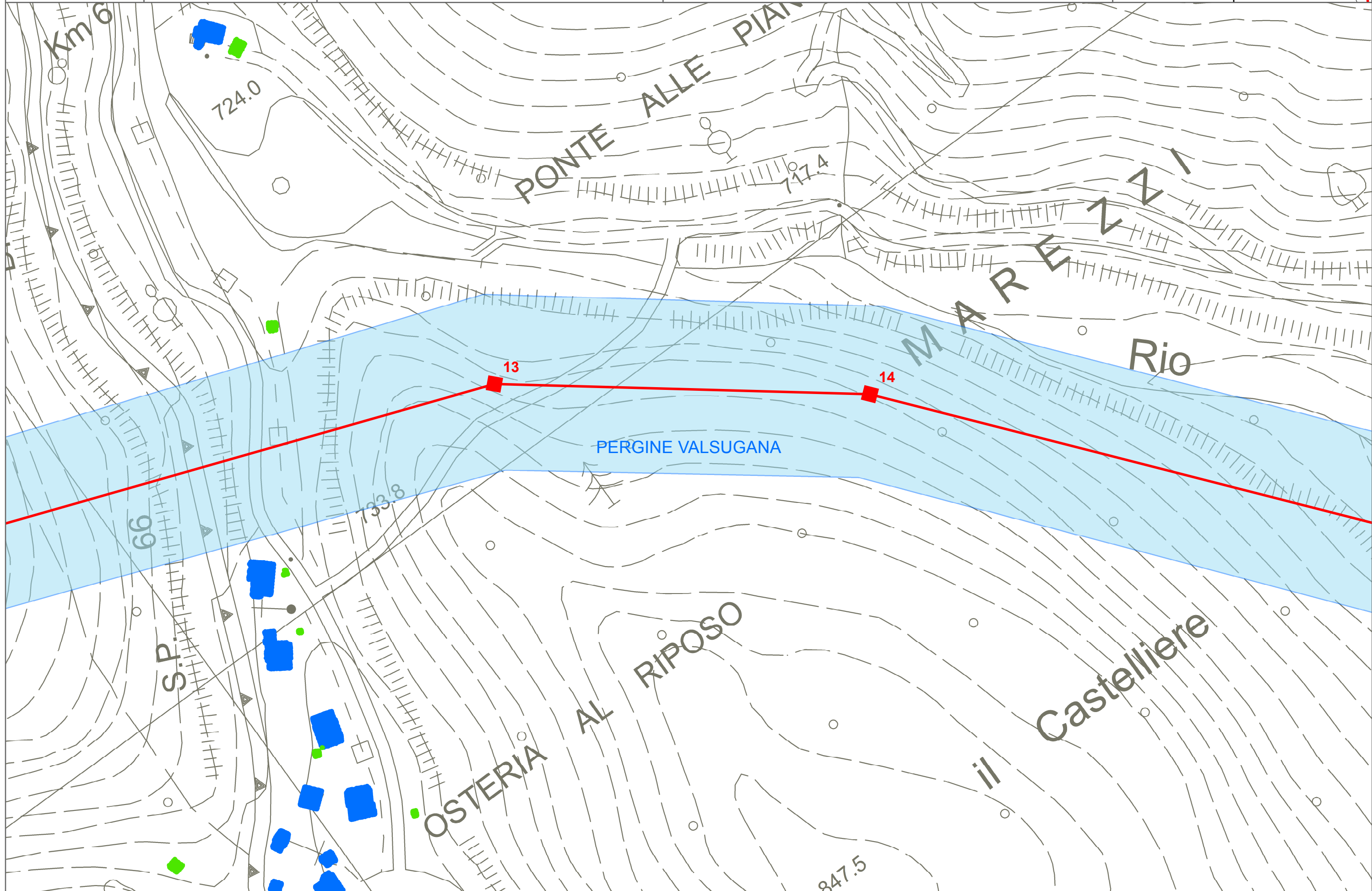
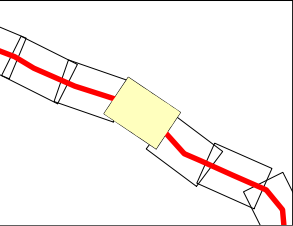


**Legenda**

- Confini Comunali
- Sostegno
- Nuovo Tracciato
- Tracciato Esistente
- Tracciato da Demolire
- Dpa
- Baracche / Ruder
- Edifici











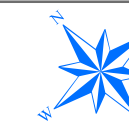
SCALA: 1:2.000



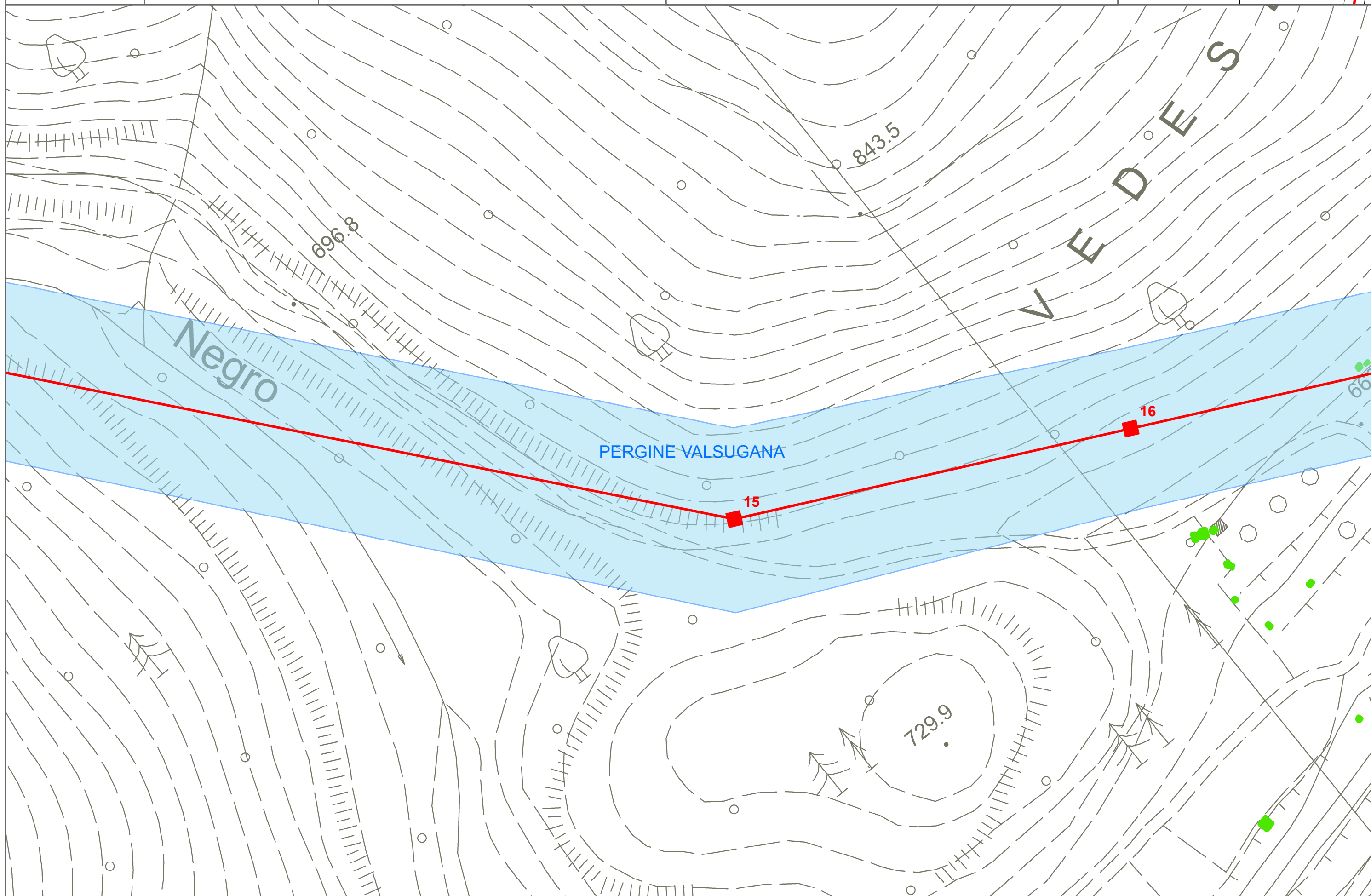
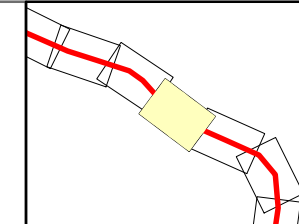


### Legenda

- |   |   |  |
|---|---|--|
|  Confini Comunali |  Nuovo Tracciato        |  Dpa                 |
|  Sostegno        |  Tracciato Esistente   |  Baracche / Ruederi |
|   |  Tracciato da Demolire |  Edifici            |











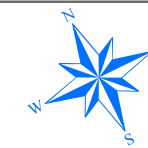
SCALA: 1:2.000



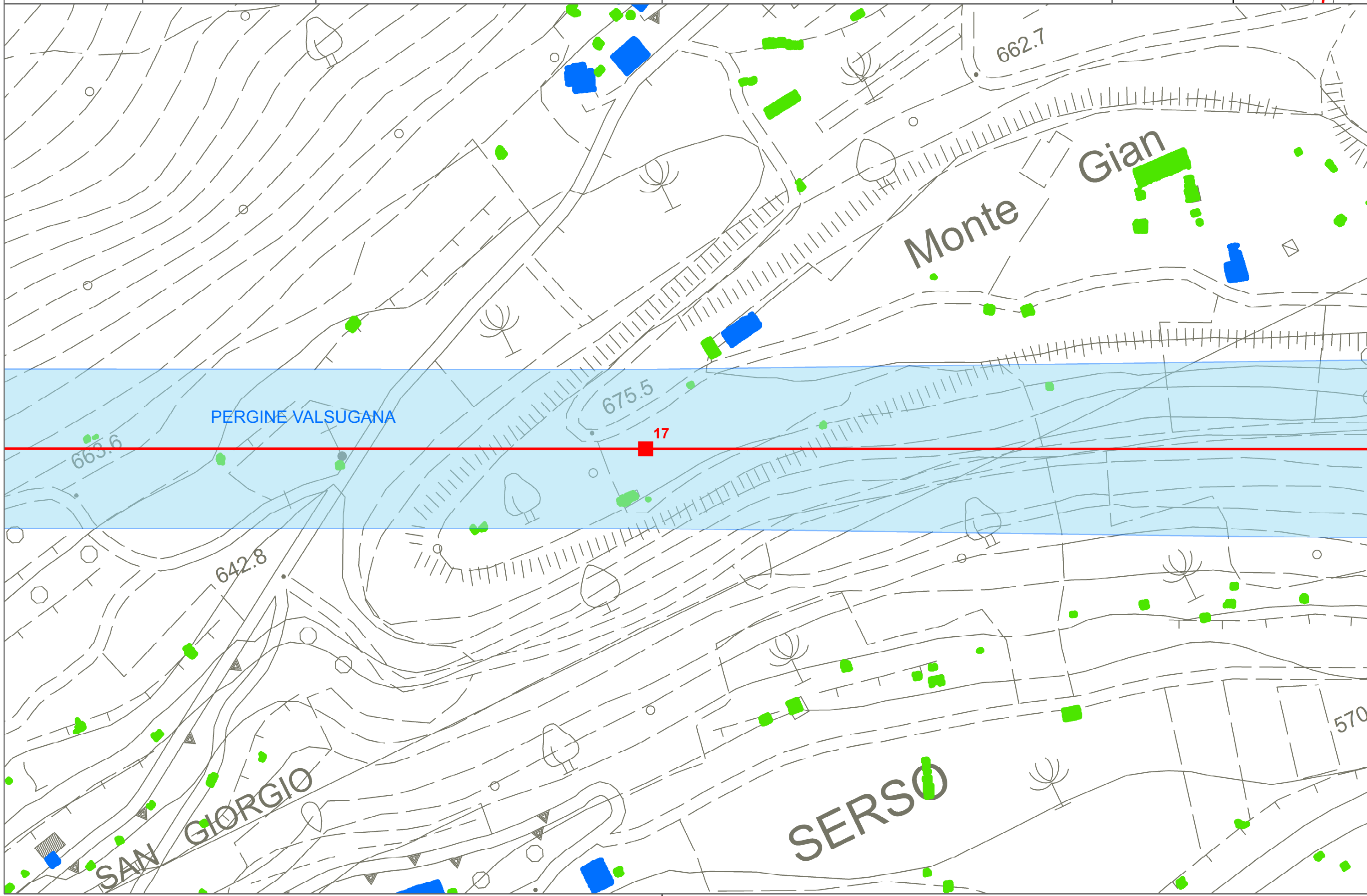
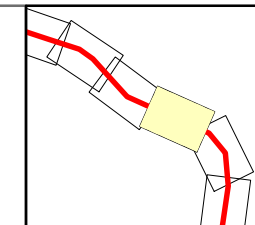


### Legenda

- |   |   |   |
|---|---|---|
|  Confini Comunali |  Nuovo Tracciato        |  Dpa                |
|  Sostegno        |  Tracciato Esistente   |  Baracche / Ruleri |
|   |  Tracciato da Demolire |  Edifici           |

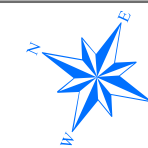


SCALA: 1:2.000

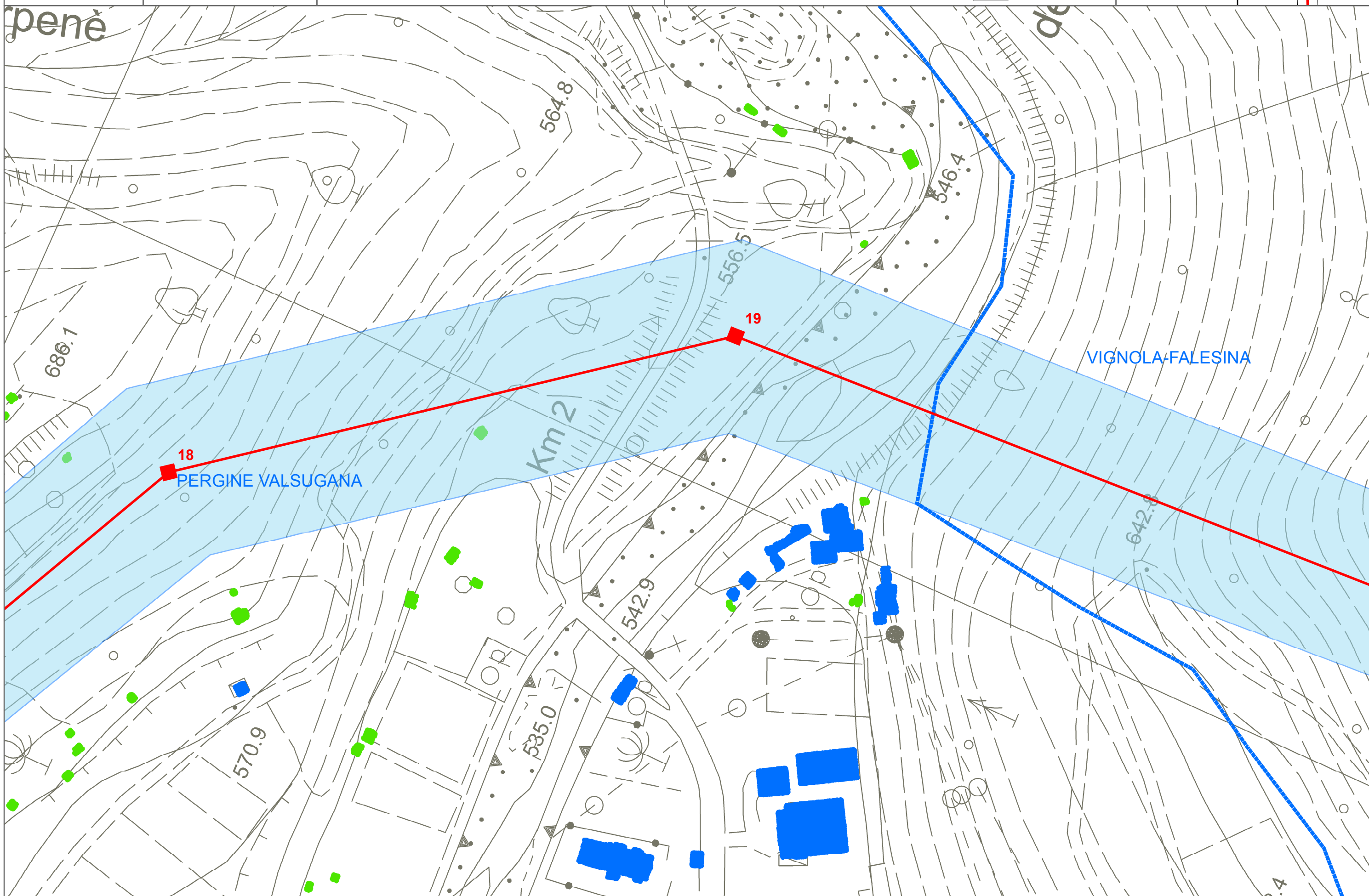
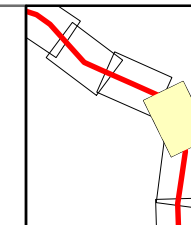


### Legenda

- Confini Comunali
- Sostegno
- Nuovo Tracciato
- Tracciato Esistente
- Tracciato da Demolire
- Dpa
- Baracche / Ruleri
- Edifici



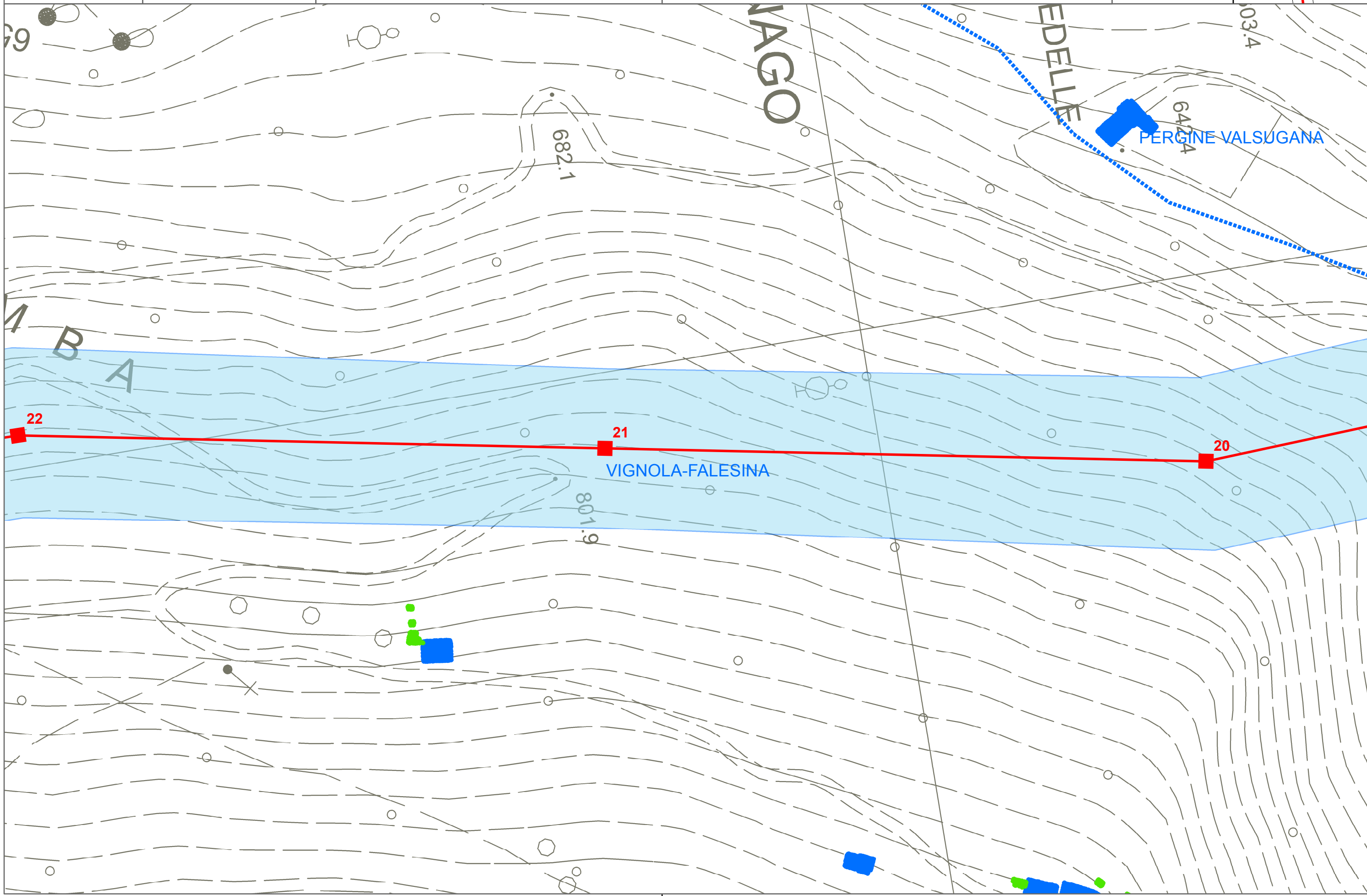
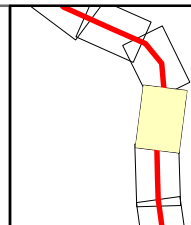
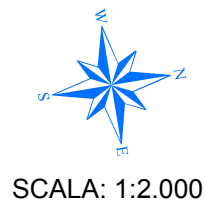
SCALA: 1:2.000





**Legenda**

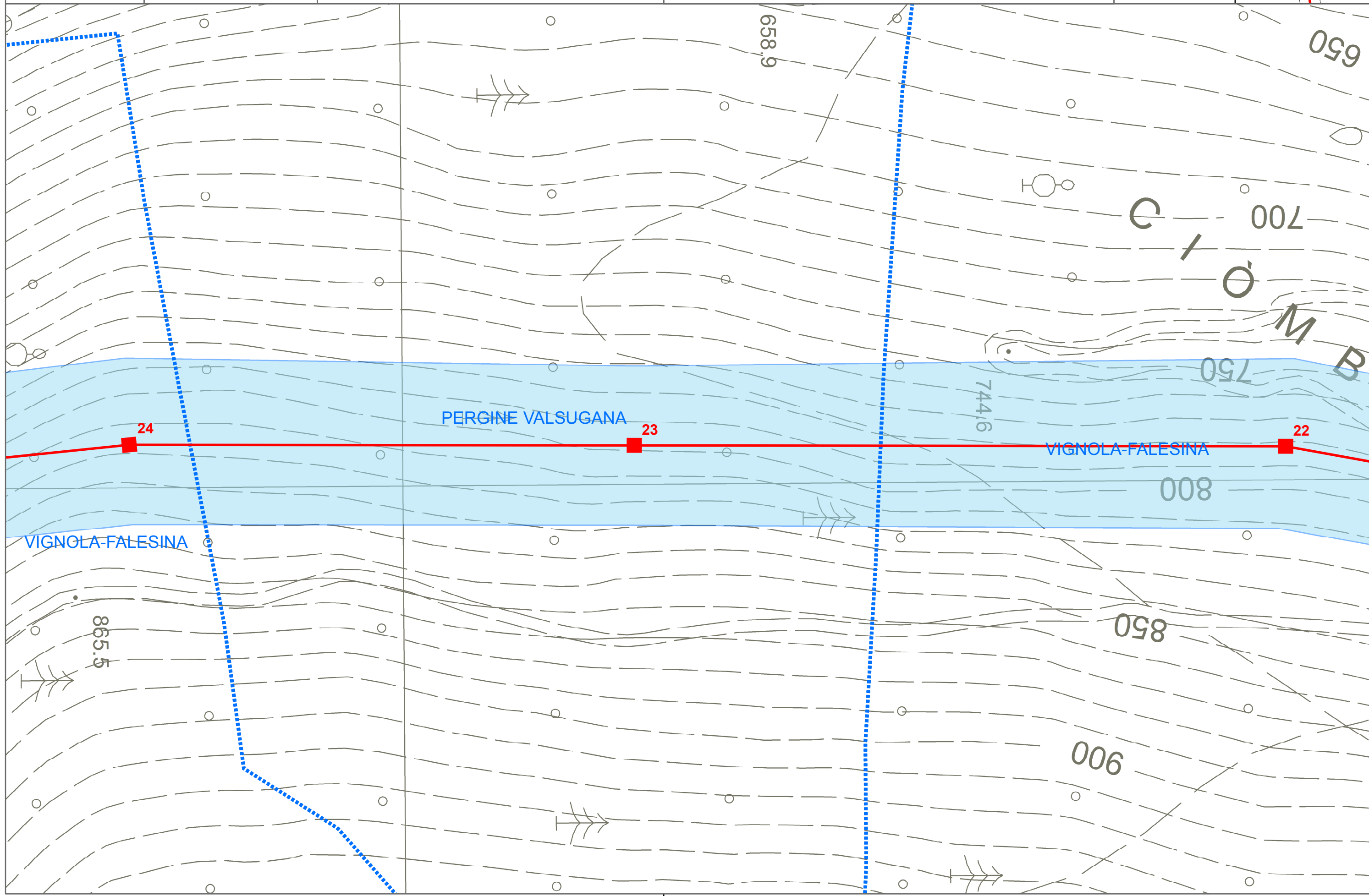
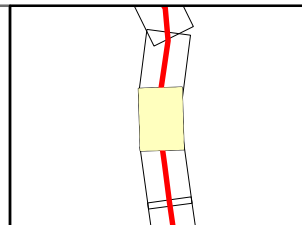
- Confini Comunali
- Sostegno
- Nuovo Tracciato
- Tracciato Esistente
- Tracciato da Demolire
- Dpa
- Baracche / Ruder
- Edifici





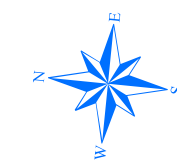
**Legenda**

- Confini Comunali
- Sostegno
- Nuovo Tracciato
- Tracciato Esistente
- Tracciato da Demolire
- Dpa
- Baracche / Ruederi
- Edifici

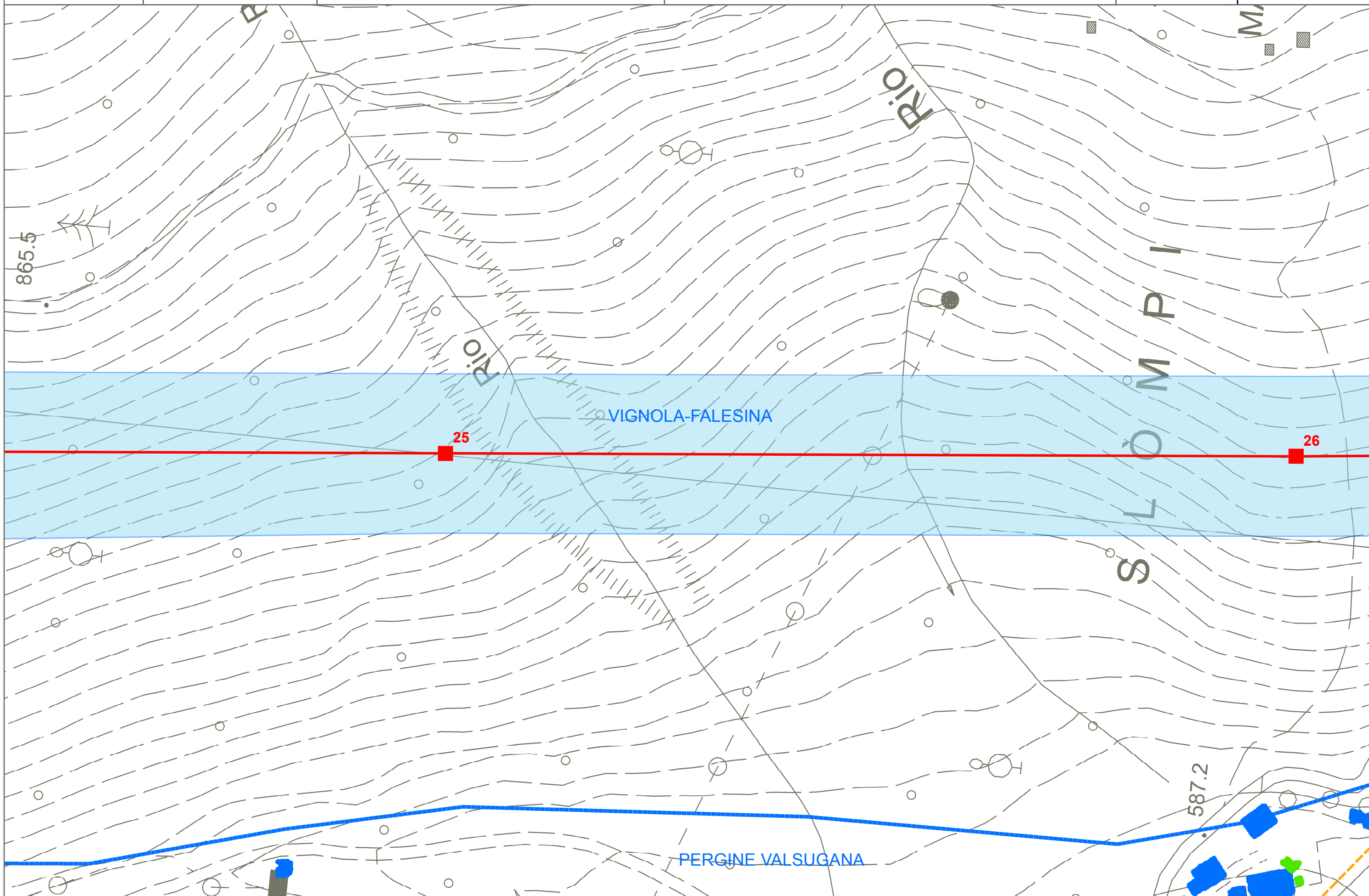
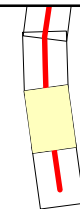


### Legenda

- Confini Comunali
- Sostegno
- Nuovo Tracciato
- Tracciato Esistente
- Tracciato da Demolire
- Dpa
- Baracche / Ruderì
- Edifici

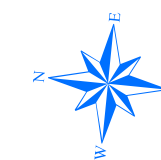


SCALA: 1:2.000



### Legenda

- Confini Comunali
- Sostegno
- Nuovo Tracciato
- Tracciato Esistente
- Tracciato da Demolire
- Dpa
- Baracche / Ruleri
- Edifici



SCALA: 1:2.000

