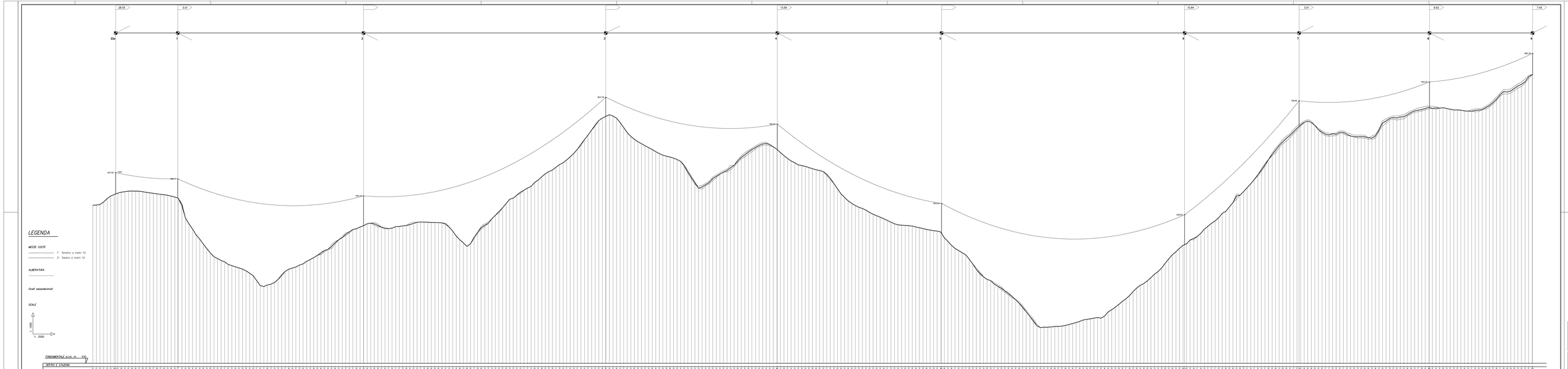
28.55
0.01
13.68
10.84
3.51
9.92
7.45
23a
1
2
3
4
5
6
7
8
9
447.61
480.0
461.29
492.19
398.04
229.34
159.01
194.40
501.24
541.75
FONDAMENTALE s.l.m. m. 430
LEGENDA
MEZZE COSTE
1° Sinistra a metri 10
2° Destra a metri 10
ALBERATURA
Grafi sessadecimali
SCALE
1:1000
1:2000
VERTICI E STAZIONI
QUOTE TERRENO
DISTANZE PARZIALI
LUNGHEZZE RETTIFILI
PROGRESSIVE
NUMERI DEL PROFILETTO
CAPISALDI
TIPI DI PALI
ARMAMENTO
NATURA DEL TERRENO
COLTURE
174.38
321.42
379.82
480.58
480.94
682.22
321.42
365.96
289.46
23a
1
2
3
4
5
6
7
8
9
CA
W127
W142
W127
W136
W142
CA02
W136
PL36
W130

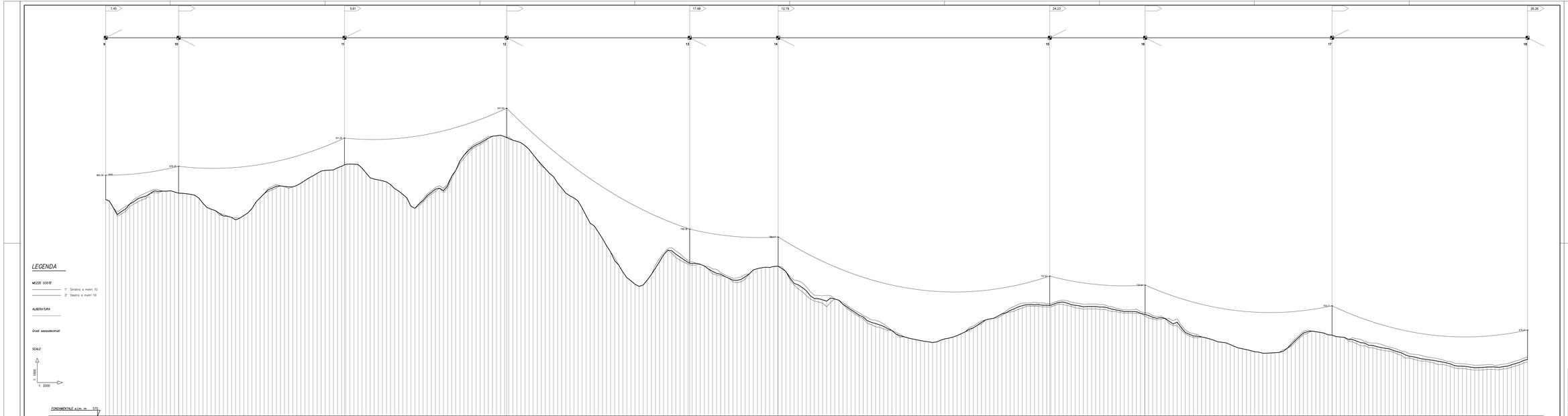
7.45
5.61
17.48
12.79
24.23
26.26
9
10
11
12
13
14
15
16
17
18
LEGENDA
MEZZE COSTE
1° Sinistra a metri 10
2° Destra a metri 10
ALBERATURA
Gradi sessadecimali
SCALE
1: 1000
1: 2000
FONDAMENTALE s.l.m. m 320

| | | |

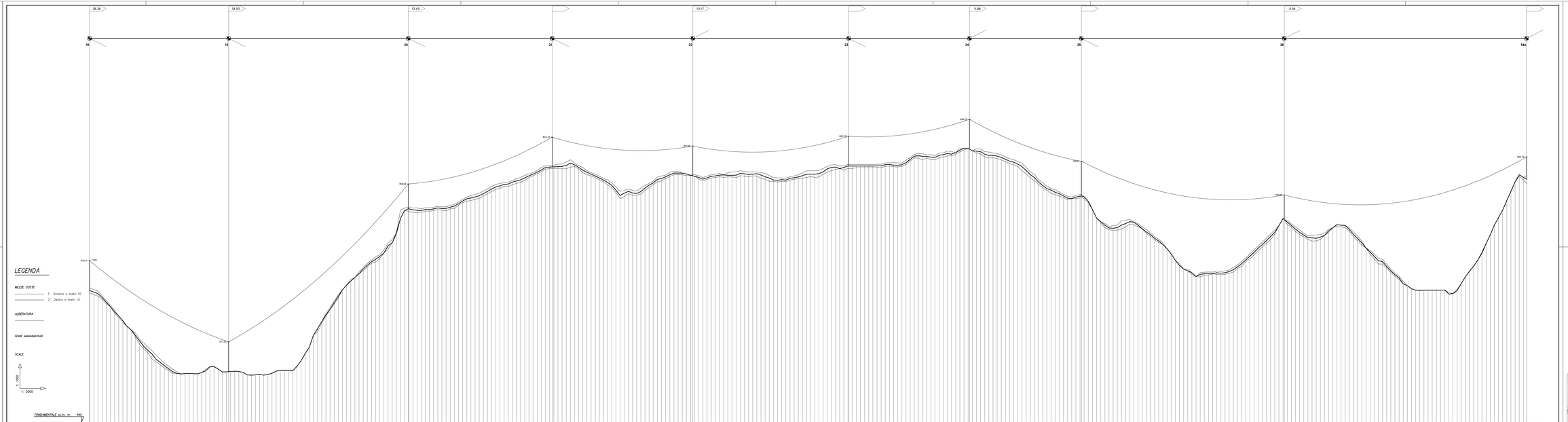
26.26
34.93
13.43
10.17
5.98
0.56
18
19
20
21
22
23
24
25
26
54a
675.41
660
617.29
768.29
824.75
812.96
823.75
844.23
782.51
754.88
805.75
FONDAMENTALE s.l.m. m 450
LEGENDA
MEZZE COSTE
1° Sinistra a metri 10
2° Destra a metri 10
ALBERATURA
Gradi sessadecimali
SCALE
1: 1000
1: 2000

| | | |