SCAVO DI PROGETTO 460.93 m²

TR ASSE DRAGAGGIO
7
Progr.: 0+300.00
Scala : 1:2000:200
Q.Rif. : -20.00

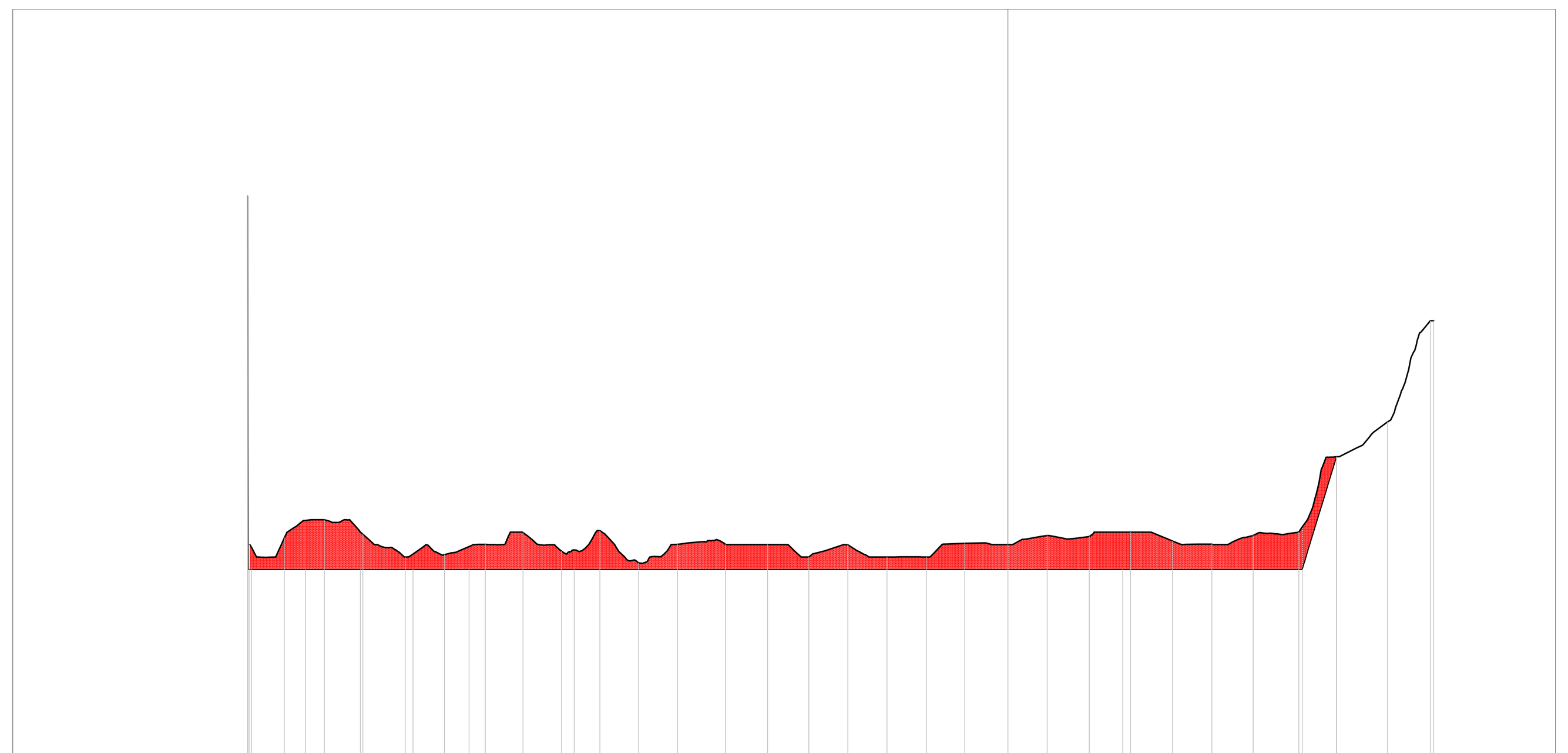

PROGRESSIVE TERRENO ATTUALE	-304.77, -290.83, -274.76, -259.30, -242.26, -226.53, -210.04, -194.94, -179.39, -164.06, -148.43, -132.74, -113.53, -96.59, -79.99, -64.36, -48.62, -32.79, -17.39, 15.69, 32.69, 49.25, 66.09, 81.94, 98.49, 116.90, 131.94, 152.58, 169.77, 171.11
QUOTE TERRENO ATTUALE	-11.50, -11.23, -10.51, -11.09, -12.00, -11.91, -11.50, -11.02, -11.77, -10.95, -12.24, -11.49, -11.50, -11.50, -12.00, -11.51, -12.00, -12.00, -11.45, -11.50, -11.14, -11.18, -11.00, -11.36, -11.49, -11.14, -11.00, -7.98, -6.57, -2.51, -2.50
PROGRESSIVE PROGETTO	[illegible], -260.30, -216.59, -174.32, 46.16, 118.23
QUOTE PROGETTO	[illegible], -12.50, -12.50, -12.50, -12.50, -12.50, -12.50

SCAVO DI PROGETTO 430.94 m²

TR ASSE DRAGAGGIO
10
Progr.: 0+450.00
Scala : 1:2000:200
Q.Rif. : -20.00

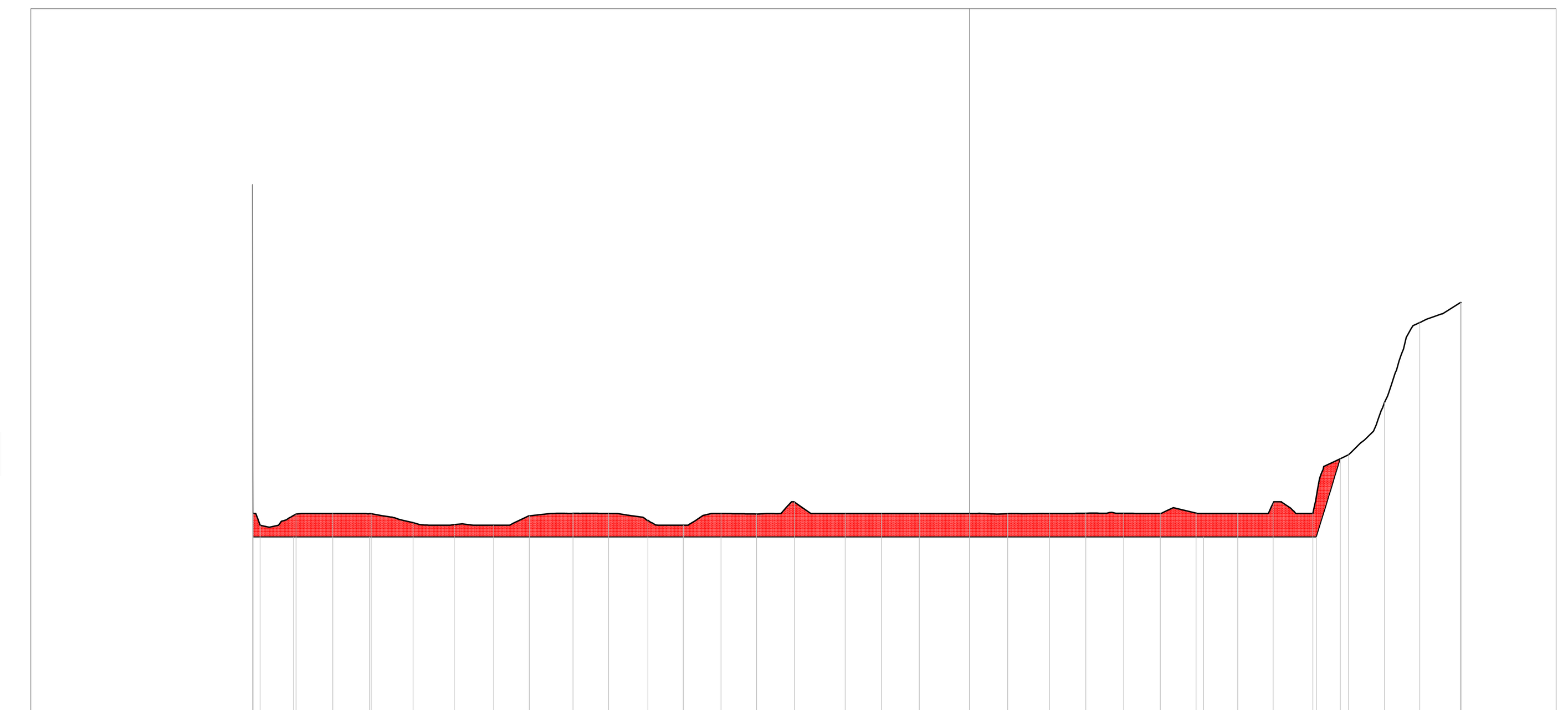

PROGRESSIVE TERRENO ATTUALE	-305.32, -302.28, -286.96, -271.32, -255.02, -237.14, -219.58, -202.71, -187.60, -168.96, -153.85, -137.06, -121.94, -105.93, -90.70, -74.58, -52.94, -37.48, -21.42, 16.26, 34.03, 49.54, 65.73, 81.28, 96.57, 114.28, 129.39, 146.30, 161.55, 176.91, 191.92, 209.14, 209.48
QUOTE TERRENO ATTUALE	-11.50, -12.00, -11.53, -11.51, -11.51, -11.89, -11.98, -12.00, -11.60, -11.50, -11.50, -11.80, -12.00, -11.50, -11.52, -11.02, -11.50, -11.50, -11.50, -11.50, -11.51, -11.50, -11.49, -11.49, -11.50, -11.49, -11.50, -11.06, -11.50, -9.00, -6.76, -3.36, -2.52, -2.52
PROGRESSIVE PROGETTO	-305.38, -288.00, -255.70, 99.76, 147.81
QUOTE PROGETTO	-12.50, -12.50, -12.50, -12.50, -12.50, -12.50

SCAVO DI PROGETTO 441.01 m²

TR ASSE DRAGAGGIO
8
Progr.: 0+350.00
Scala : 1:2000:200
Q.Rif. : -20.00

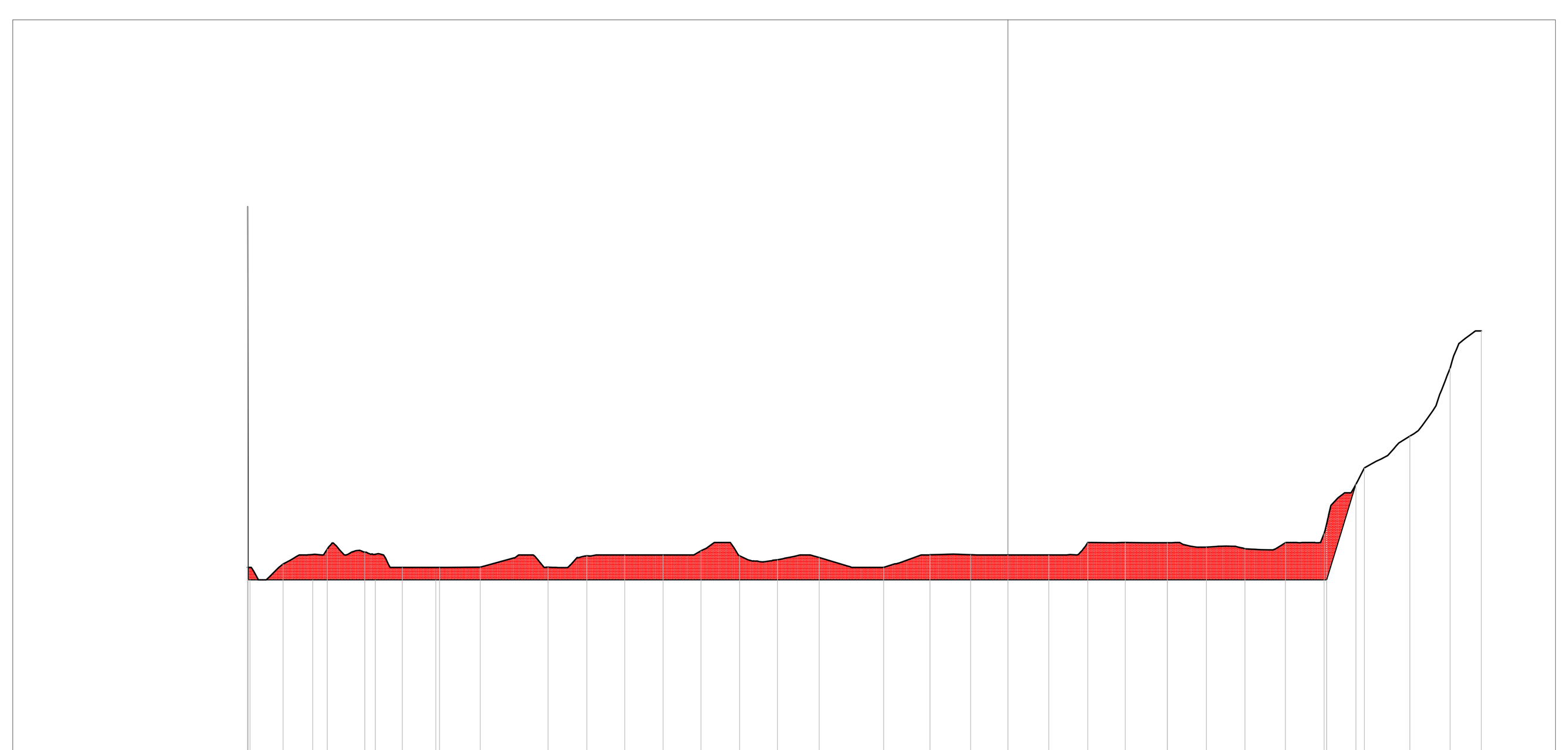

PROGRESSIVE TERRENO ATTUALE	-305.63, -291.34, -273.56, -258.53, -243.48, -228.45, -212.13, -184.82, -169.29, -154.05, -138.61, -123.41, -107.90, -92.63, -75.90, -49.99, -31.34, -15.01, 16.44, 32.09, 47.16, 64.11, 79.77, 95.22, 111.49, 127.05, 143.21, 161.53, 177.67, 190.20
QUOTE TERRENO ATTUALE	-12.00, -11.86, -11.26, -11.39, -12.00, -12.00, -11.99, -11.99, -11.53, -11.50, -11.50, -11.33, -11.53, -11.69, -11.60, -11.99, -11.49, -11.49, -11.50, -11.50, -11.00, -11.00, -11.00, -11.18, -11.25, -11.01, -10.63, -8.00, -6.73, -4.00, -2.50
PROGRESSIVE PROGETTO	[illegible], -267.25, -229.96, 64.03, 128.09
QUOTE PROGETTO	[illegible], -12.50, -12.50, -12.50, -12.50, -12.50

SCAVO DI PROGETTO 468.78 m²

TR ASSE DRAGAGGIO
11
Progr.: 0+500.00
Scala : 1:2000:200
Q.Rif. : -20.00

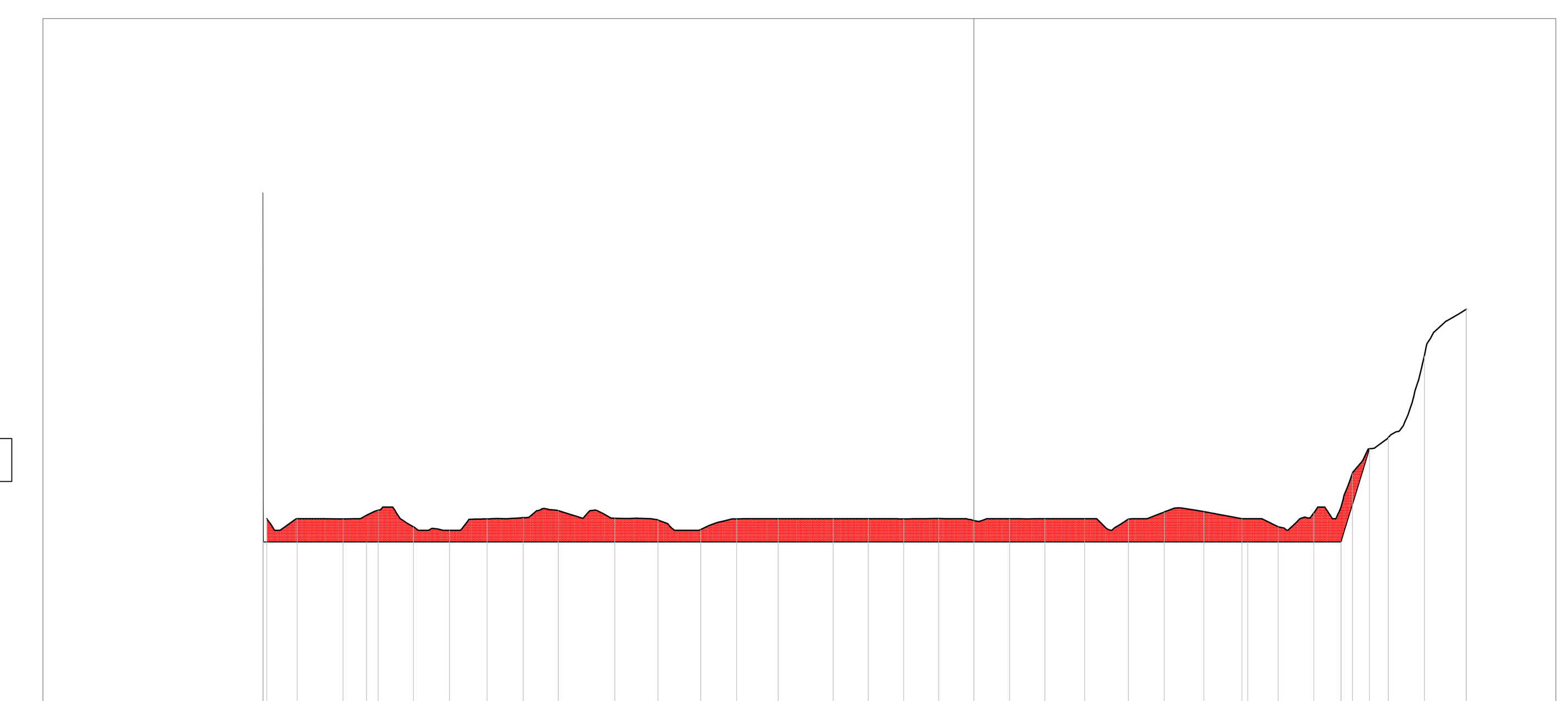

PROGRESSIVE TERRENO ATTUALE	-303.86, -290.79, -271.03, -256.00, -240.83, -225.36, -209.18, -193.66, -178.58, -154.31, -135.79, -117.41, -101.95, -84.08, -60.52, -45.40, -30.21, -15.21, 15.32, 30.40, 47.53, 66.34, 81.78, 98.78, 115.09, 130.71, 146.05, 162.62, 178.04, 193.47, 211.50, 211.56
QUOTE TERRENO ATTUALE	-11.50, -11.50, -11.50, -11.13, -11.86, -12.00, -11.50, -11.45, -11.15, -11.48, -11.55, -11.96, -11.51, -11.50, -11.50, -11.50, -11.50, -11.49, -11.58, -11.50, -11.50, -11.50, -11.51, -11.21, -11.20, -11.50, -11.85, -11.24, -9.54, -8.00, -4.50, -2.50, -2.50
PROGRESSIVE PROGETTO	-305.37, -261.02, -178.60, 117.63, 157.67
QUOTE PROGETTO	-12.50, -12.50, -12.50, -12.50, -12.50, -12.50

SCAVO DI PROGETTO 433.84 m²

TR ASSE DRAGAGGIO
9
Progr.: 0+400.00
Scala : 1:2000:200
Q.Rif. : -20.00

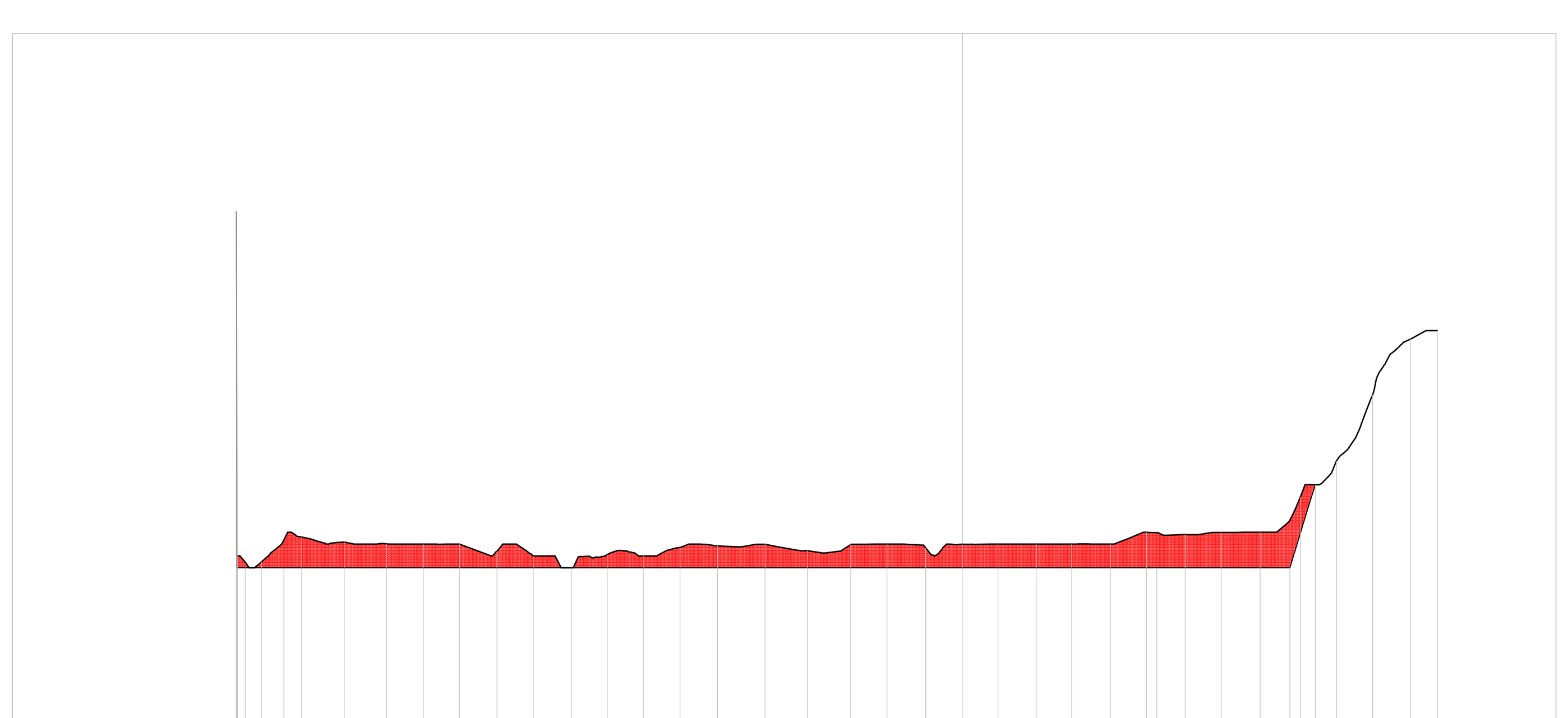

PROGRESSIVE TERRENO ATTUALE	-305.12, -295.09, -278.04, -260.22, -242.32, -226.92, -211.69, -195.82, -180.59, -164.64, -149.42, -134.28, -118.81, -103.06, -83.03, -65.11, -46.94, -31.71, -15.37, 15.08, 31.13, 46.15, 62.37, 77.57, 93.84, 109.01, 125.43, 142.37, 157.53, 172.76, 188.70, 200.05
QUOTE TERRENO ATTUALE	-12.00, -12.25, -11.20, -11.41, -11.49, -11.50, -11.50, -11.80, -12.00, -12.50, -11.94, -12.00, -11.65, -11.57, -11.51, -11.78, -11.51, -11.50, -11.66, -11.50, -11.50, -11.50, -11.50, -11.50, -11.00, -11.09, -11.01, -11.00, -9.51, -8.00, -5.23, -2.86, -2.50
PROGRESSIVE PROGETTO	-305.39, -285.60, 81.89, 137.95
QUOTE PROGETTO	-12.50, -12.50, -12.50, -12.50, -12.50

SCAVO DI PROGETTO 427.02 m²

TR ASSE DRAGAGGIO
12
Progr.: 0+550.00
Scala : 1:2000:200
Q.Rif. : -20.00

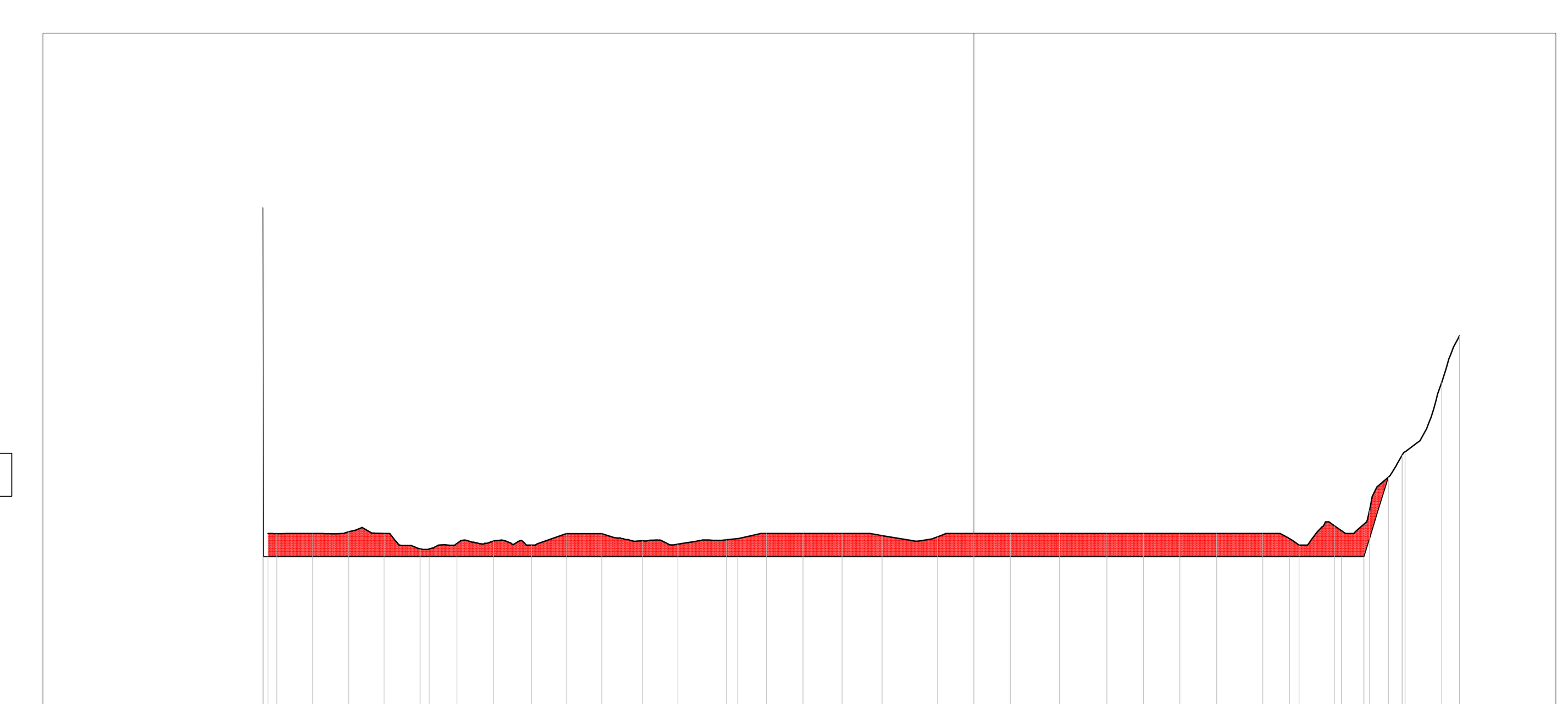

PROGRESSIVE TERRENO ATTUALE	-303.33, -299.47, -284.07, -268.57, -253.40, -237.94, -222.13, -206.37, -190.15, -174.92, -159.87, -142.40, -127.20, -106.26, -89.11, -73.40, -56.65, -39.48, -15.65, 15.64, 36.73, 57.12, 72.87, 88.41, 104.26, 124.07, 139.65, 154.85, 170.01, 185.19, 200.92, 208.59
QUOTE TERRENO ATTUALE	-11.50, -11.50, -11.50, -11.42, -11.49, -12.16, -11.93, -11.82, -12.00, -11.50, -11.50, -11.80, -11.96, -11.77, -11.50, -11.50, -11.50, -11.59, -11.64, -11.50, -11.50, -11.50, -11.50, -11.50, -11.50, -11.50, -11.50, -12.00, -11.16, -10.50, -7.99, -5.00, -3.00
PROGRESSIVE PROGETTO	-305.35, -234.03, -101.49, 135.49, 167.53
QUOTE PROGETTO	-12.50, -12.50, -12.50, -12.50, -12.50, -12.50

NOTA:

SCAVI A PROGETTO PER I LAVORI DI APPROFONDIMENTO DEL CANALE DI ACCESSO E DEL BACINO DI EVOLUZIONE DEL PORTO DI MONFALCONE.

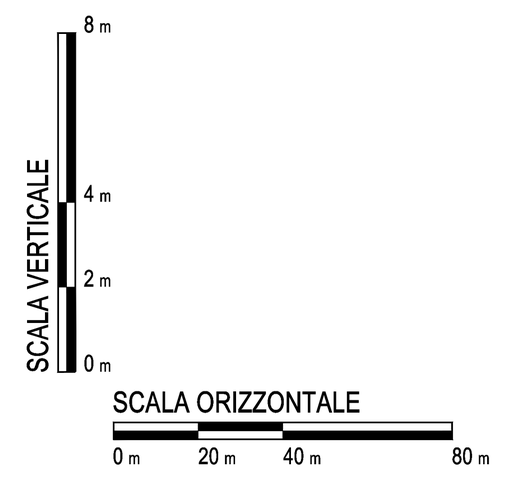

DISEGNI DI RIFERIMENTO						N.	
1	18/03/2015	EMISSIONE PER APPROVAZIONE	ABA	MFCE	DIL	AO	
0	30/06/2014	EMISSIONE PER APPROVAZIONE	ABA	MFC-ALS	DIL	AO	
Revisione	DATA	DESCRIZIONE	ESEGUITO	CONTROLL.	APPROVATO	SOTT.	

PROGETTO

SVILUPPO PROGETTO

TERMINALE GNL NEL PORTO DI MONFALCONE

SMART GAS S.p.A.

UNITA' FUNZIONALE

DOCUMENTI PER AUTORIZZAZIONE

TITOLO

AREA 6 - DRAGAGGIO - SEZIONI DI ESCAVO TAV.2 -13

DATA	SCALA	FORMATO ORIGINALE	DOC. N.					REV.	FG
18/03/2015	--	A0	14	007	CIV	D	500	1	1 di 1