SCAVO DI PROGETTO 949.15 m²

TR ASSE DRAGAGGIO
13
Progr.: 0+600.00
Scala : 1:2000:200
Q.Rif. : -20.00

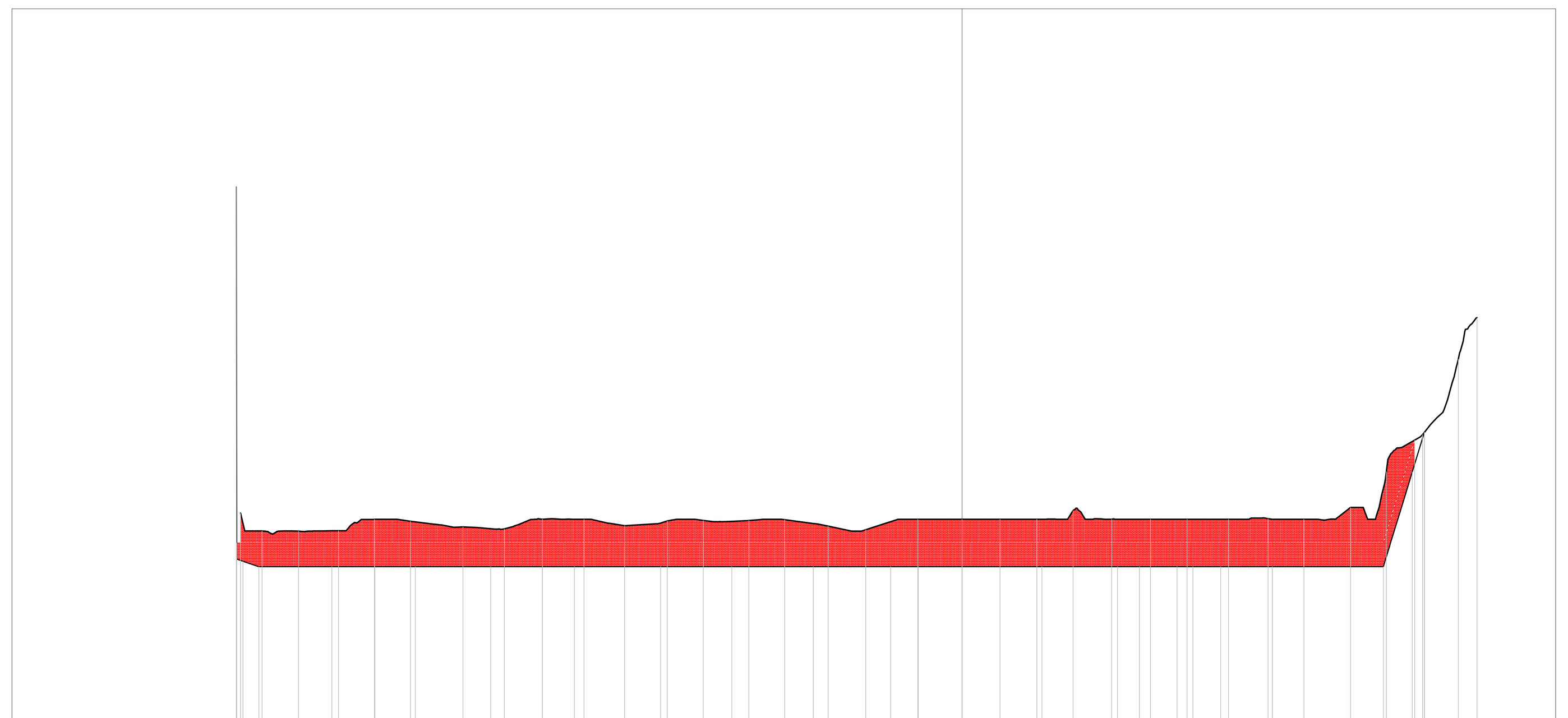

PROGRESSIVE TERRENO ATTUALE	-303.74 -294.68 -279.39 -262.49 -247.37 -232.20 -210.14 -192.64 -176.64 -159.16 -142.06 -124.11 -108.92 -89.75 -74.68 -56.36 -40.49 -18.55 16.04 31.52 46.76 63.06 79.39 94.80 112.19 128.94 143.94 163.58 178.71 193.93 209.01 216.83
QUOTE TERRENO ATTUALE	-11.24 -12.00 -12.00 -11.99 -11.51 -11.59 -11.82 -11.91 -11.50 -11.50 -11.77 -11.57 -11.55 -11.56 -11.52 -11.79 -11.94 -11.50 -11.50 -11.50 -11.50 -11.14 -11.50 -11.50 -11.50 -11.50 -11.48 -11.50 -11.01 -9.50 -7.93 -4.75 -3.01
PROGRESSIVE PROGETTO	-305.34 -296.04 -265.33 -230.19 -198.38 -163.23 -126.90 -96.87 -62.63 -30.07 33.66 65.48 97.25 130.72 194.69
QUOTE PROGETTO	-13.18 -13.50 -13.50 -13.50 -13.50 -13.50 -13.50 -13.50 -13.50 -13.50 -13.50 -13.50 -13.50 -13.50 -13.50 -13.50 -13.50

SCAVO DI PROGETTO 1813.50 m²

TR ASSE DRAGAGGIO
16
Progr.: 0+750.00
Scala : 1:2000:200
Q.Rif. : -20.00

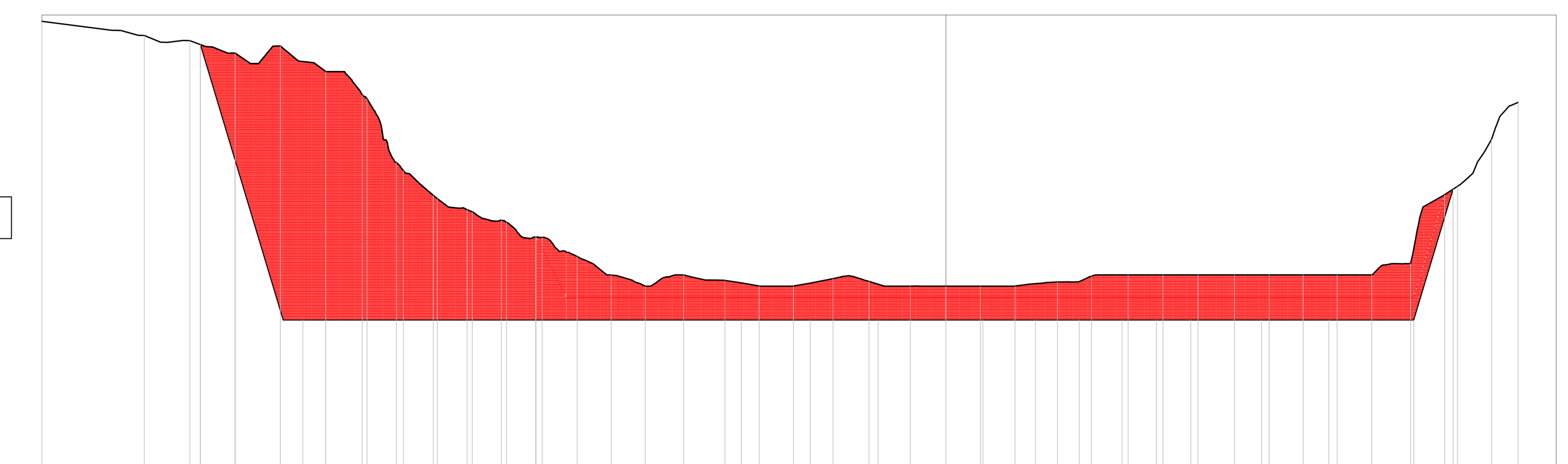

PROGRESSIVE TERRENO ATTUALE	-400.00 -354.65 -334.50 -314.48 -294.45 -274.43 -256.15 -240.04 -225.04 -209.61 -194.46 -178.67 -163.16 -148.07 -133.02 -116.13 -97.82 -82.62 -67.46 -50.01 -34.06 -15.80 15.22 30.54 49.34 64.39 80.58 96.00 111.45 127.63 142.94 158.03 173.07 188.33 205.58 226.33 241.35 253.11
QUOTE TERRENO ATTUALE	-0.27 -0.90 -1.13 -1.68 -1.37 -2.50 -3.70 -6.89 -8.12 -8.70 -9.17 -9.85 -10.69 -11.51 -12.00 -11.51 -11.75 -11.99 -11.99 -11.67 -11.79 -12.00 -12.00 -12.00 -12.00 -11.82 -11.56 -11.50 -11.50 -11.50 -11.50 -11.50 -11.50 -11.50 -11.50 -11.00 -7.58 -5.50 -3.87
PROGRESSIVE PROGETTO	-329.88 -314.54 -293.28 -284.53 -90.54 -60.03 -30.01 39.59 77.91 108.24 138.32 169.42 206.96 224.32
QUOTE PROGETTO	-1.30 -6.41 -13.50 -13.50 -13.50 -13.50 -13.50 -13.50 -13.50 -13.50 -13.50 -13.50 -13.50 -13.50 -13.50 -7.71

SCAVO DI PROGETTO 955.40 m²

TR ASSE DRAGAGGIO
14
Progr.: 0+650.00
Scala : 1:2000:200
Q.Rif. : -20.00

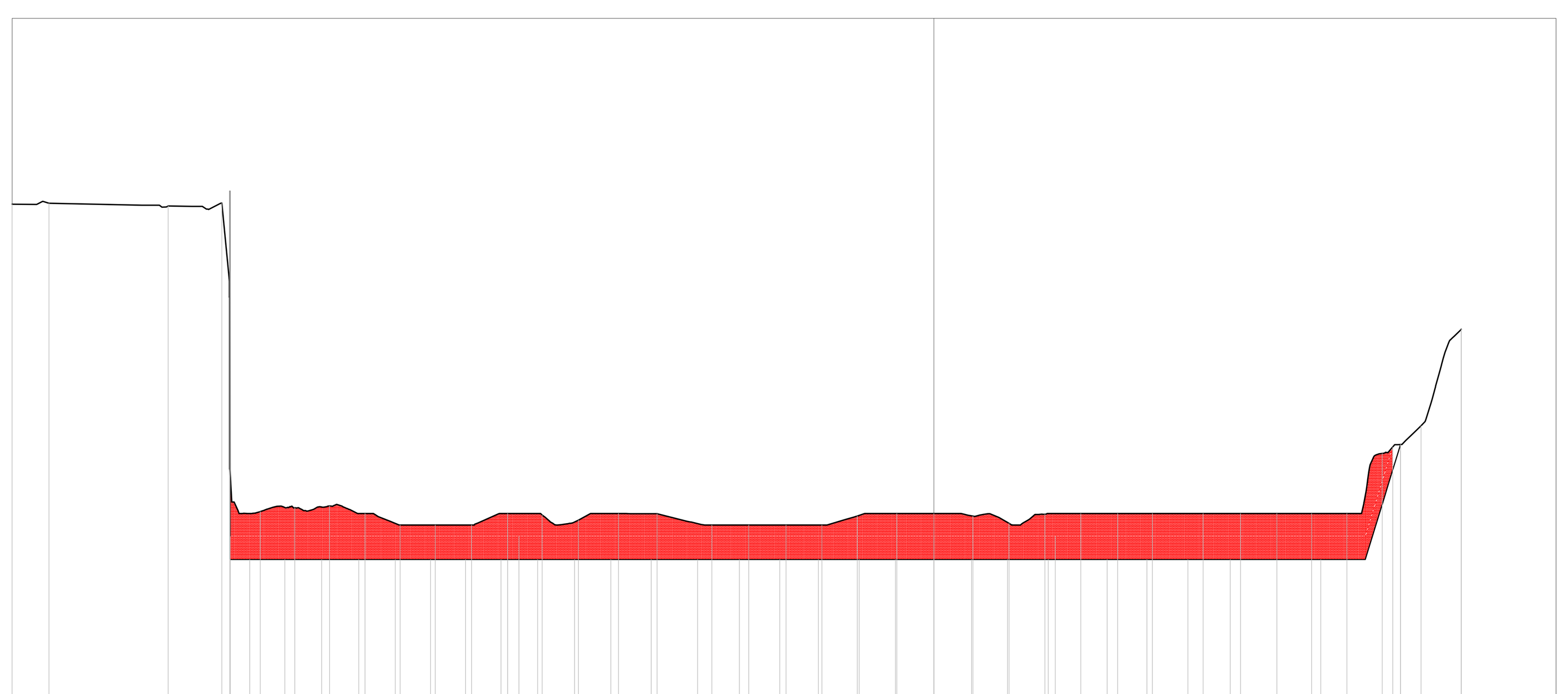

PROGRESSIVE TERRENO ATTUALE	-400.00 -383.98 -332.25 -309.00 -292.31 -277.30 -262.29 -246.82 -231.61 -216.39 -200.64 -184.99 -169.94 -154.26 -136.91 -120.09 -96.31 -80.33 -64.12 -48.52 -33.20 -16.04 16.98 32.65 48.20 63.81 79.79 94.90 116.85 133.14 148.87 163.95 179.28 194.60 211.41 228.85 228.88
QUOTE TERRENO ATTUALE	1.93 1.97 1.85 1.98 -11.42 -11.25 -11.17 -11.50 -12.00 -12.00 -12.00 -11.50 -11.56 -11.78 -11.50 -11.50 -12.00 -12.00 -12.00 -12.00 -11.61 -11.50 -11.50 -11.61 -11.92 -11.53 -11.50 -11.50 -11.50 -11.50 -11.50 -11.50 -11.50 -11.50 -8.89 -7.69 -3.50 -3.50
PROGRESSIVE PROGETTO	-305.53 -289.47 -259.12 -228.38 -198.08 -166.65 -133.48 -102.46 -66.85 -32.38 31.97 75.23 110.30 187.24 202.52
QUOTE PROGETTO	2.50 -13.50 -13.50 -13.50 -13.50 -13.50 -13.50 -13.50 -13.50 -13.50 -13.50 -13.50 -13.50 -13.50 -13.50 -8.50

SCAVO DI PROGETTO 2635.87 m²

TR ASSE DRAGAGGIO
17
Progr.: 0+800.00
Scala : 1:2000:200
Q.Rif. : -20.00

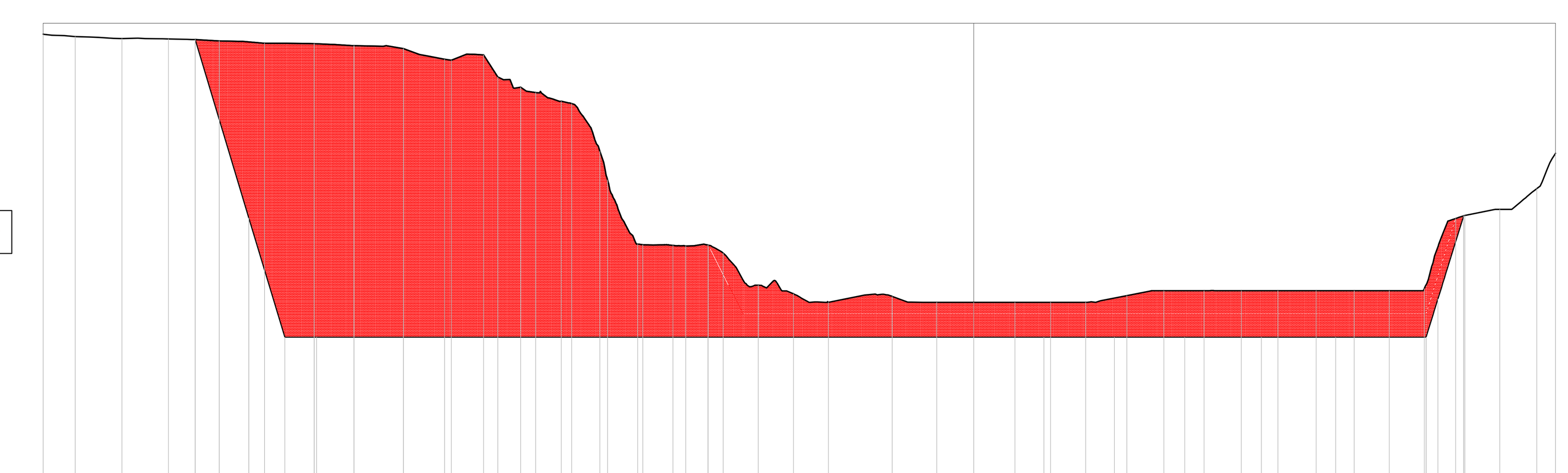

PROGRESSIVE TERRENO ATTUALE	-400.00 -386.20 -366.15 -346.17 -324.33 -304.80 -283.45 -266.39 -245.10 -224.56 -204.57 -188.35 -172.87 -157.45 -142.29 -123.80 -107.76 -92.66 -77.49 -62.48 -35.05 -15.95 17.65 32.97 48.03 65.79 81.64 98.95 114.96 130.68 147.15 163.47 178.53 193.59 211.05 226.07 241.95 250.00
QUOTE TERRENO ATTUALE	-0.48 -0.57 -0.66 -0.68 -0.77 -0.86 -0.88 -0.96 -1.09 -1.59 -2.31 -2.98 -3.46 -6.73 -9.52 -9.58 -9.88 -11.26 -11.63 -12.00 -11.74 -12.00 -12.00 -12.00 -12.00 -12.00 -11.71 -11.50 -11.50 -11.50 -11.50 -11.50 -11.50 -11.50 -11.40 -8.26 -8.00 -7.11 -5.60
PROGRESSIVE PROGETTO	-334.59 -296.14 -282.47 30.13 60.40 90.66 123.59 155.49 194.38 210.52
QUOTE PROGETTO	-0.71 -13.50 -13.50 -13.50 -13.50 -13.50 -13.50 -13.50 -13.50 -13.50 -13.50 -8.28

NOTA:

SCAVI A PROGETTO PER I LAVORI DI APPROFONDIMENTO DEL CANALE DI ACCESSO E DEL BACINO DI EVOLUZIONE DEL PORTO DI MONFALCONE.

SCAVO DI PROGETTO 1132.21 m²

TR ASSE DRAGAGGIO
15
Progr.: 0+700.00
Scala : 1:2000:200
Q.Rif. : -20.00

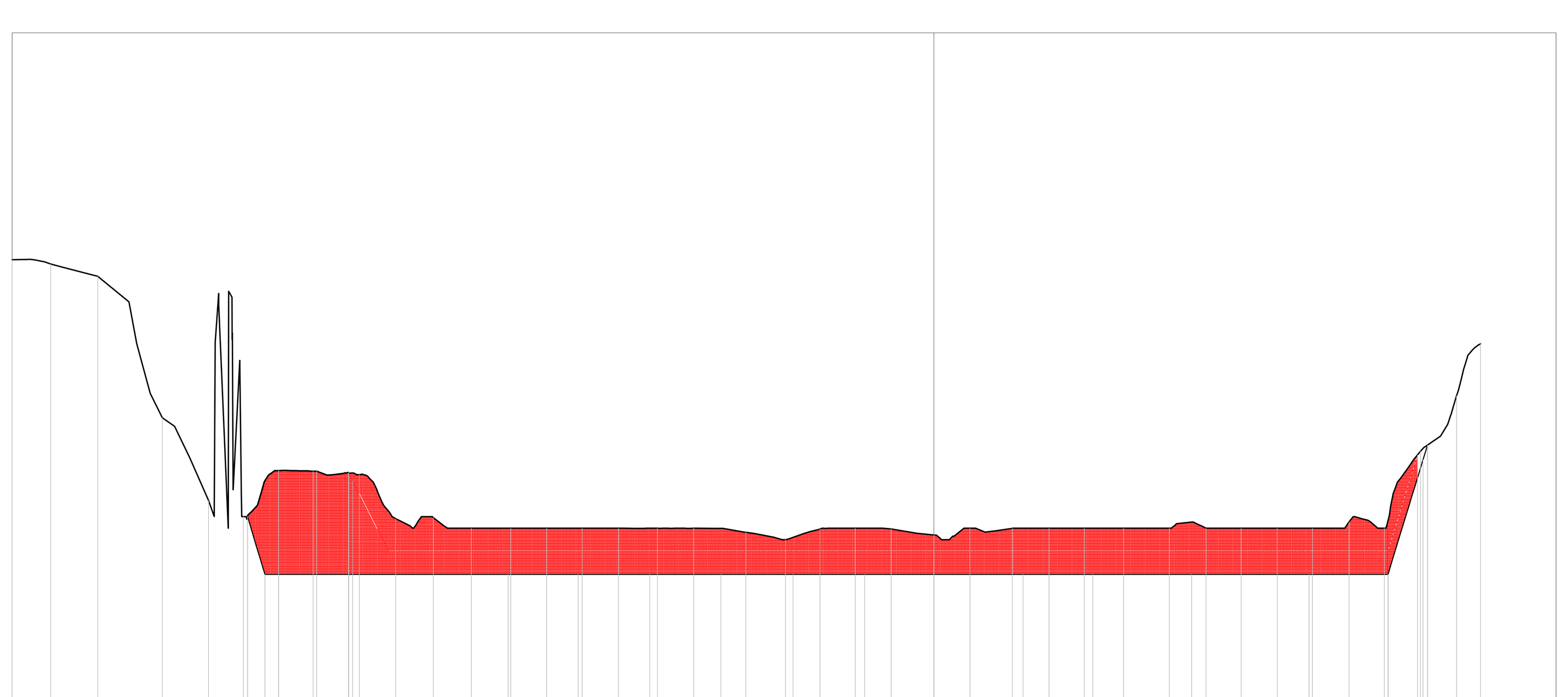

PROGRESSIVE TERRENO ATTUALE	-400.00 -383.25 -362.86 -334.83 -314.74 -299.64 -284.40 -267.83 -249.33 -233.52 -217.22 -200.67 -183.64 -168.00 -152.59 -136.91 -119.90 -104.20 -81.60 -64.41 -49.40 -34.09 -18.49 15.69 34.08 50.00 65.29 82.35 102.26 118.11 133.37 149.04 164.32 180.23 195.56 211.20 226.87 237.28
QUOTE TERRENO ATTUALE	0.15 -0.03 -0.57 -6.70 -10.29 -11.00 -9.00 -9.03 -9.18 -11.08 -11.04 -11.50 -11.50 -11.50 -11.50 -11.50 -11.50 -11.50 -11.67 -12.00 -11.53 -11.50 -11.54 -11.79 -11.50 -11.51 -11.50 -11.50 -11.50 -11.50 -11.50 -11.50 -11.50 -11.50 -11.22 -11.50 -8.16 -5.75 -3.50
PROGRESSIVE PROGETTO	-297.85 -290.30 -184.73 -154.32 -123.23 -92.43 -61.08 -30.06 38.70 69.03 111.87 162.83 197.10 214.26
QUOTE PROGETTO	-10.99 -13.50 -13.50 -13.50 -13.50 -13.50 -13.50 -13.50 -13.50 -13.50 -13.50 -13.50 -13.50 -13.50 -7.89

SCAVO DI PROGETTO 3187.44 m²

TR ASSE DRAGAGGIO
18
Progr.: 0+850.00
Scala : 1:2000:200
Q.Rif. : -20.00

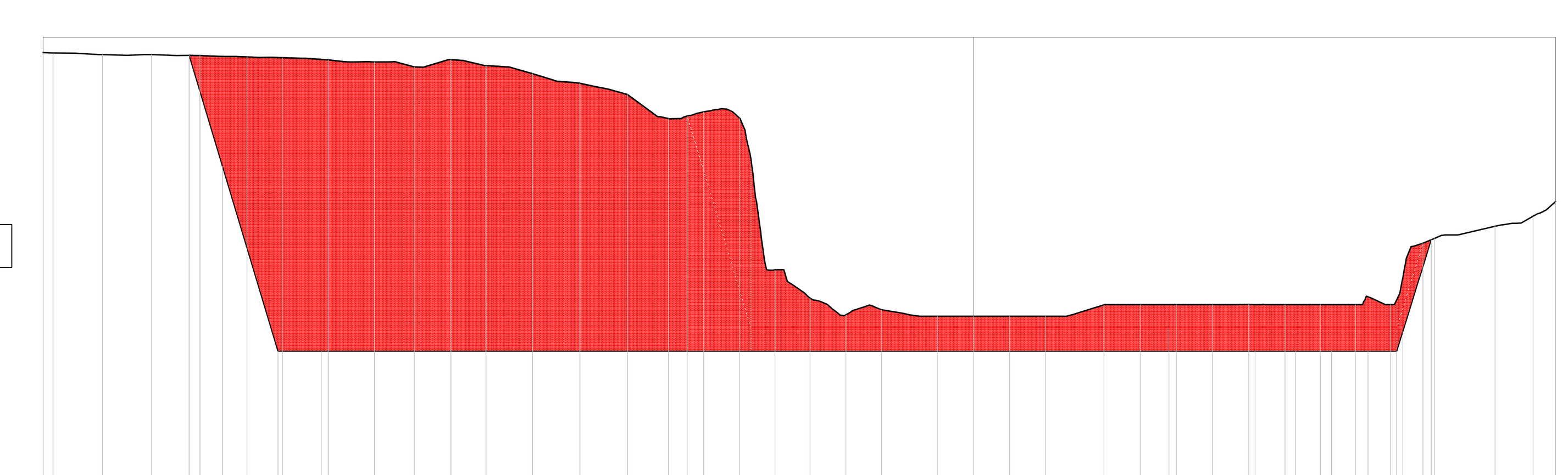

PROGRESSIVE TERRENO ATTUALE	-400.00 -395.72 -374.48 -353.31 -332.63 -312.34 -297.20 -277.46 -257.57 -240.47 -224.75 -209.63 -189.67 -169.29 -148.89 -131.28 -116.14 -100.58 -85.46 -70.41 -54.96 -39.67 -15.71 15.42 30.88 55.96 71.52 86.98 102.47 118.16 133.72 148.93 163.96 179.15 197.91 224.04 240.31 250.00
QUOTE TERRENO ATTUALE	-0.66 -0.67 -0.74 -0.74 -0.79 -0.84 -0.88 -0.98 -1.07 -1.28 -0.96 -1.22 -1.57 -1.98 -2.47 -3.50 -3.21 -3.49 -10.00 -11.22 -11.93 -11.72 -12.00 -12.00 -12.00 -12.00 -11.51 -11.50 -11.50 -11.50 -11.49 -11.50 -11.50 -11.50 -11.50 -8.66 -8.13 -7.70 -7.07
PROGRESSIVE PROGETTO	-337.28 -322.96 -299.06 -280.41 120.86 153.73 181.78 196.60
QUOTE PROGETTO	-0.78 -5.55 -13.50 -13.50 -13.50 -13.50 -13.50 -13.50 -8.71

SCALA VERTICALE 0 m 2 m 4 m 8 m

SCALA ORIZZONTALE 0 m 20 m 40 m 80 m

DISEGNI DI RIFERIMENTO						N.
1	18/03/2015	EMISSIONE PER APPROVAZIONE	ABA	MFC	DIL	AO
0	30/06/2014	EMISSIONE PER APPROVAZIONE	ABA	MFC-ALS	DIL	AO
Revisione	DATA	DESCRIZIONE	ESEGUITO	CONTROLL.	APPROVATO	SOTT.

PROGETTO

SVILUPPO PROGETTO

TERMINALE GNL NEL PORTO DI MONFALCONE

SMART GAS S.p.A.

UNITA' FUNZIONALE: DOCUMENTI PER AUTORIZZAZIONE

TITOLO: AREA 6 - DRAGAGGIO - SEZIONI DI ESCAVO TAV.3 -13

DATA	SCALA	FORMATO ORIGINALE	DOC. N.					REV.	FG
18/03/2015	--	A0	14	007	CIV	D	510	1	1 di 1