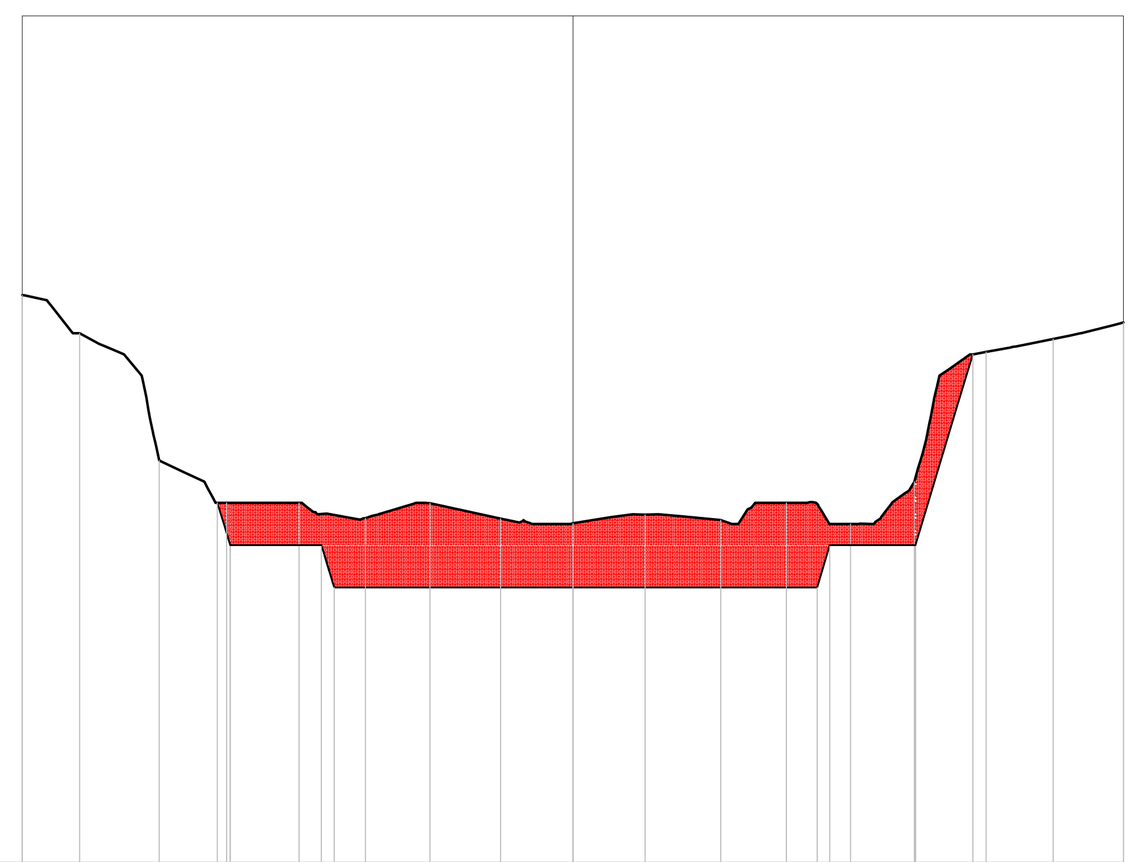

SCAVO DI PROGETTO 260.64 m²

TR ASSE DRAGAGGIO
45
Progr.: 2+206.10
Scala : 1:2000:200
Q.Rif. : -20.00

PROGRESSIVE TERRENO ATTUALE	-130.00, -116.48, -97.65, -81.79, -64.65, -49.01, -33.73, -17.09, 17.04, 34.93, 50.40, 65.55, 80.64, 97.60, 113.43, 130.00
QUOTE TERRENO ATTUALE	-6.60, -7.50, -10.50, -11.50, -11.50, -11.87, -11.51, -11.88, -11.99, -11.78, -11.91, -11.50, -12.00, -11.00, -7.94, -7.63, -7.24
PROGRESSIVE PROGETTO	-83.93, -80.93, -59.36, -56.36, 57.66, 60.66, 80.93, 94.43
QUOTE PROGETTO	-11.50, -12.50, -12.50, -13.50, -13.50, -13.50, -12.50, -12.50, -8.00

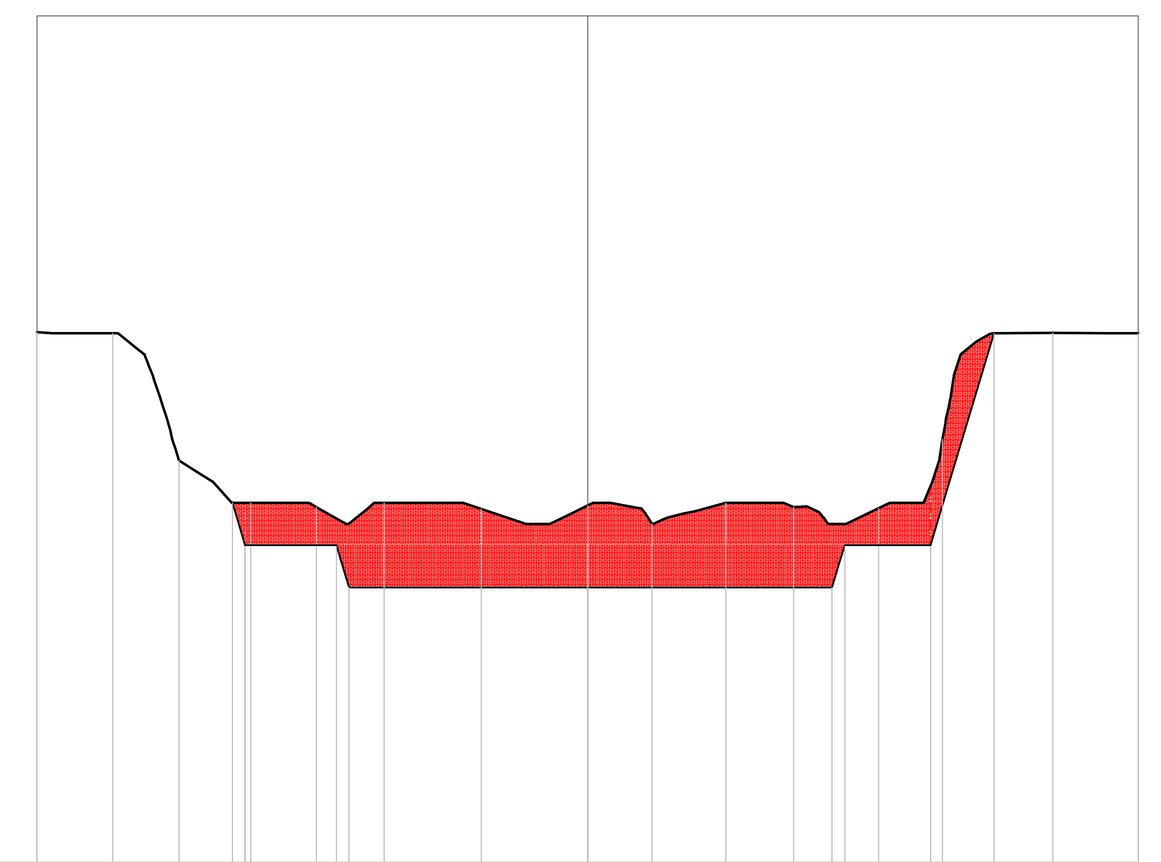

SCAVO DI PROGETTO 276.83 m²

TR ASSE DRAGAGGIO
48
Progr.: 2+356.10
Scala : 1:2000:200
Q.Rif. : -20.00

PROGRESSIVE TERRENO ATTUALE	-130.00, -112.15, -96.52, -79.60, -64.06, -48.07, -25.18, 15.14, 32.58, 48.63, 68.71, 83.73, 109.84, 130.00
QUOTE TERRENO ATTUALE	-7.47, -7.50, -10.50, -11.50, -11.60, -11.50, -11.64, -11.56, -11.99, -11.50, -11.60, -11.63, -10.00, -7.49, -7.50
PROGRESSIVE PROGETTO	-83.92, -80.92, -59.36, -56.36, 57.68, 60.68, 80.93, 95.94
QUOTE PROGETTO	-11.50, -12.50, -12.50, -13.50, -13.50, -13.50, -12.50, -12.50, -7.50

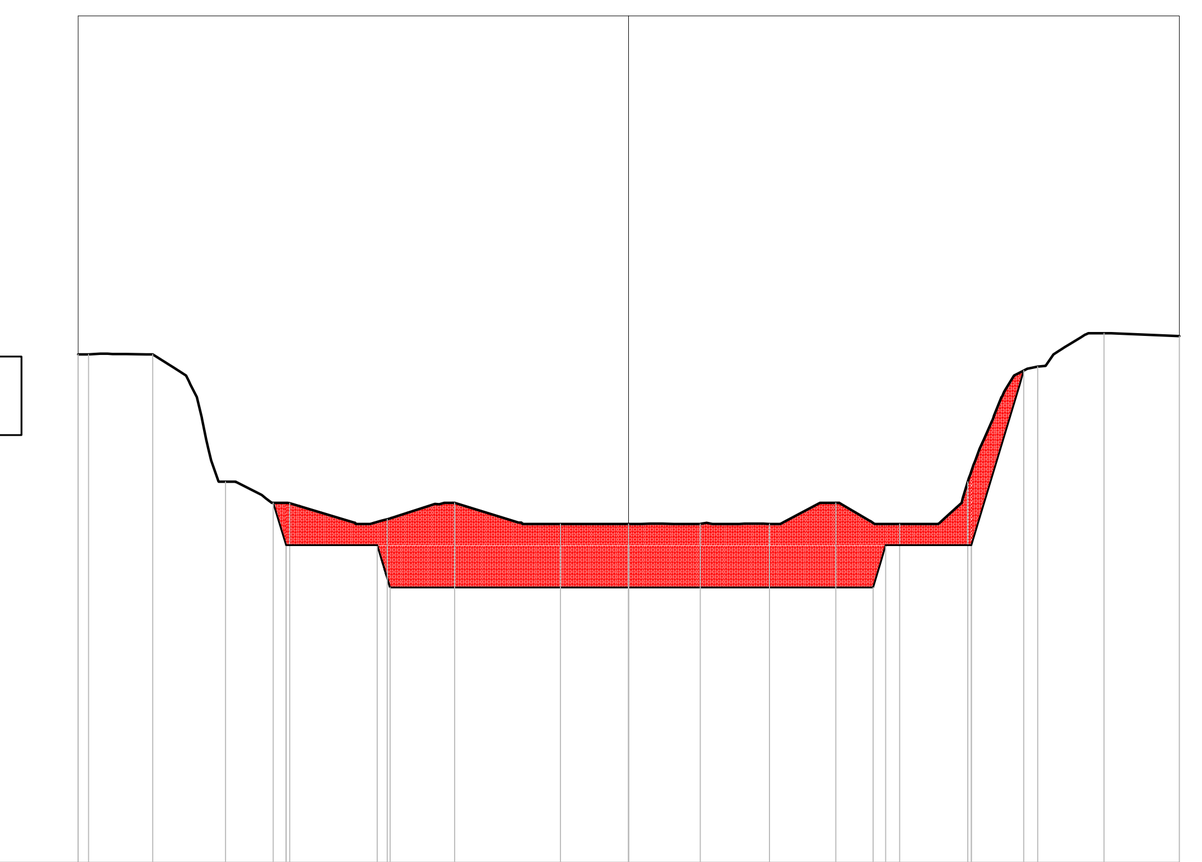

SCAVO DI PROGETTO 237.61 m²

TR ASSE DRAGAGGIO
51
Progr.: 2+506.10
Scala : 1:2000:200
Q.Rif. : -20.00

PROGRESSIVE TERRENO ATTUALE	-130.00, -127.56, -112.37, -95.21, -80.05, -57.00, -41.12, -16.09, 16.89, 33.25, 48.93, 64.01, 80.09, 96.58, 112.24, 130.00
QUOTE TERRENO ATTUALE	-8.00, -8.00, -8.00, -11.00, -11.51, -11.89, -11.50, -12.00, -12.00, -12.00, -12.00, -11.50, -12.00, -11.00, -8.29, -7.50, -7.56
PROGRESSIVE PROGETTO	-83.90, -80.90, -59.36, -56.36, 57.70, 60.70, 80.93, 93.29
QUOTE PROGETTO	-11.50, -12.50, -12.50, -13.50, -13.50, -13.50, -12.50, -12.50, -8.38

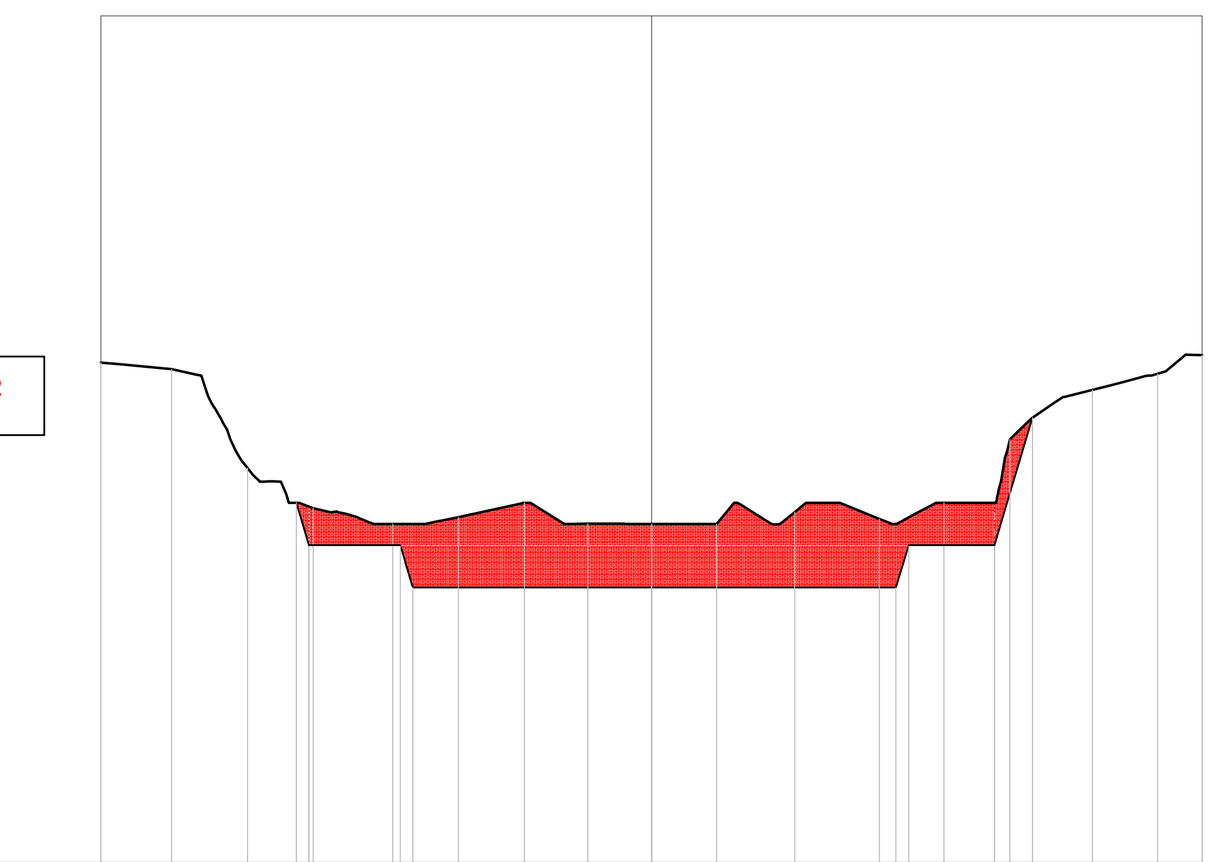

SCAVO DI PROGETTO 240.14 m²

TR ASSE DRAGAGGIO
54
Progr.: 2+656.10
Scala : 1:2000:200
Q.Rif. : -20.00

PROGRESSIVE TERRENO ATTUALE	-130.00, -113.33, -95.39, -79.89, -61.10, -45.64, -30.05, -15.02, 15.40, 33.79, 53.77, 69.07, 84.62, 104.12, 119.45, 130.00
QUOTE TERRENO ATTUALE	-8.19, -8.34, -10.68, -11.63, -12.00, -11.84, -11.50, -11.99, -12.00, -12.00, -11.72, -11.88, -11.50, -10.00, -8.83, -8.45, -8.01
PROGRESSIVE PROGETTO	-83.89, -80.89, -59.36, -56.35, 57.73, 60.73, 80.93, 89.97
QUOTE PROGETTO	-11.50, -12.50, -12.50, -13.50, -13.50, -13.50, -12.50, -12.50, -9.49

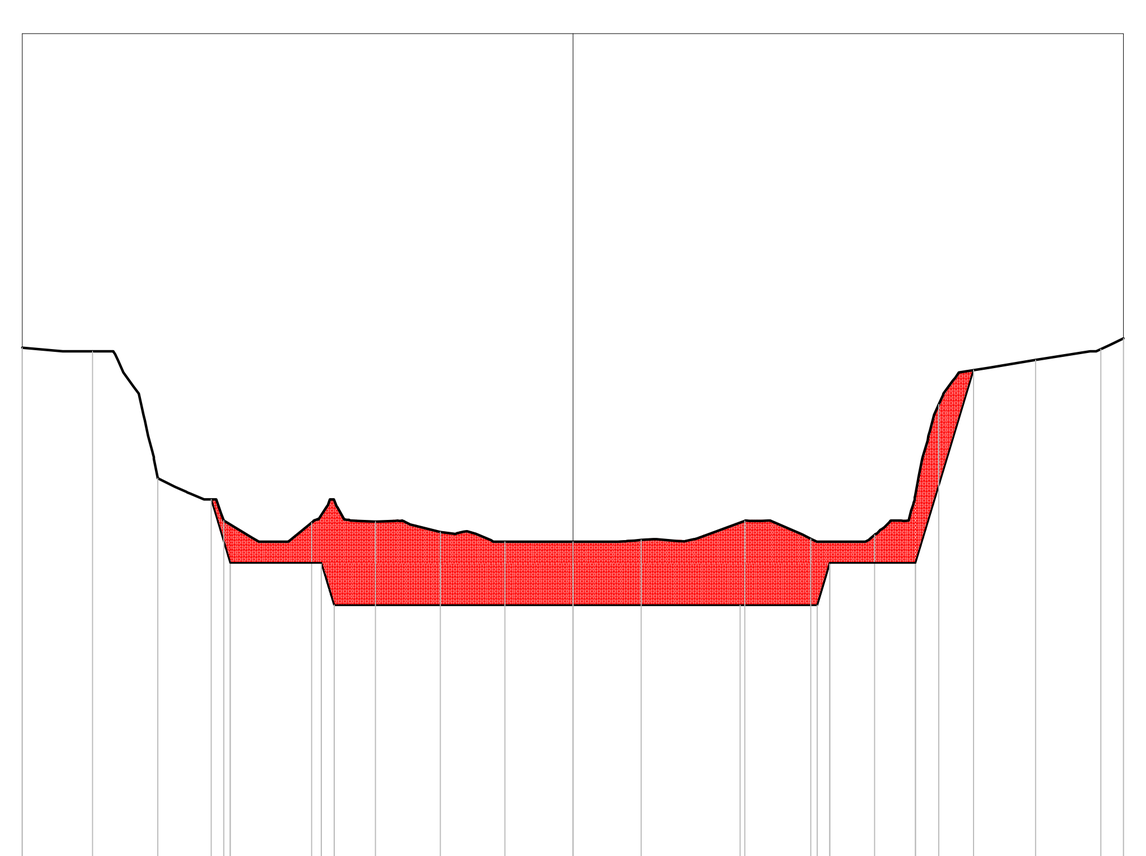

SCAVO DI PROGETTO 254.71 m²

TR ASSE DRAGAGGIO
46
Progr.: 2+256.10
Scala : 1:2000:200
Q.Rif. : -20.00

PROGRESSIVE TERRENO ATTUALE	-130.00, -113.41, -98.00, -82.40, -61.70, -46.64, -31.25, -16.04, 16.08, 40.57, 56.15, 71.26, 86.40, 109.22, 124.67, 130.00
QUOTE TERRENO ATTUALE	-7.41, -7.50, -10.50, -11.50, -11.55, -11.53, -11.77, -12.00, -12.00, -11.96, -11.51, -11.93, -11.84, -8.75, -7.71, -7.45, -7.20
PROGRESSIVE PROGETTO	-85.43, -80.92, -59.36, -56.36, 39.51, 57.67, 60.67, 80.93, 94.60
QUOTE PROGETTO	-11.00, -12.50, -12.50, -13.50, -13.50, -13.50, -13.50, -12.50, -12.50, -7.94

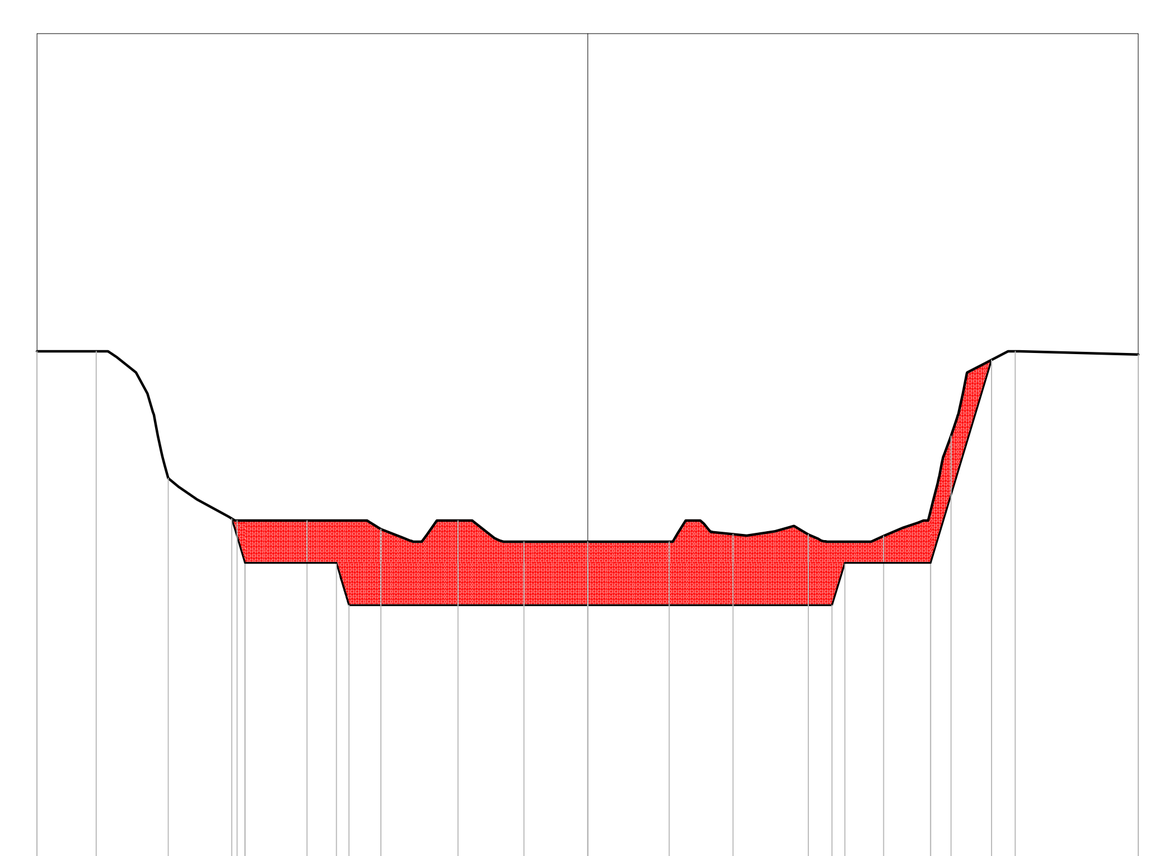

SCAVO DI PROGETTO 252.88 m²

TR ASSE DRAGAGGIO
49
Progr.: 2+406.10
Scala : 1:2000:200
Q.Rif. : -20.00

PROGRESSIVE TERRENO ATTUALE	-130.00, -116.06, -99.06, -82.82, -66.32, -48.83, -30.64, -15.09, 19.18, 34.29, 52.05, 69.87, 85.78, 100.95, 130.00
QUOTE TERRENO ATTUALE	-7.50, -7.50, -10.50, -11.50, -11.50, -11.70, -11.50, -12.00, -12.00, -12.00, -11.82, -11.83, -11.87, -9.50, -7.50, -7.57
PROGRESSIVE PROGETTO	-84.05, -80.91, -59.36, -56.36, 57.69, 60.69, 80.93, 95.31
QUOTE PROGETTO	-11.45, -12.50, -12.50, -13.50, -13.50, -13.50, -12.50, -12.50, -7.71

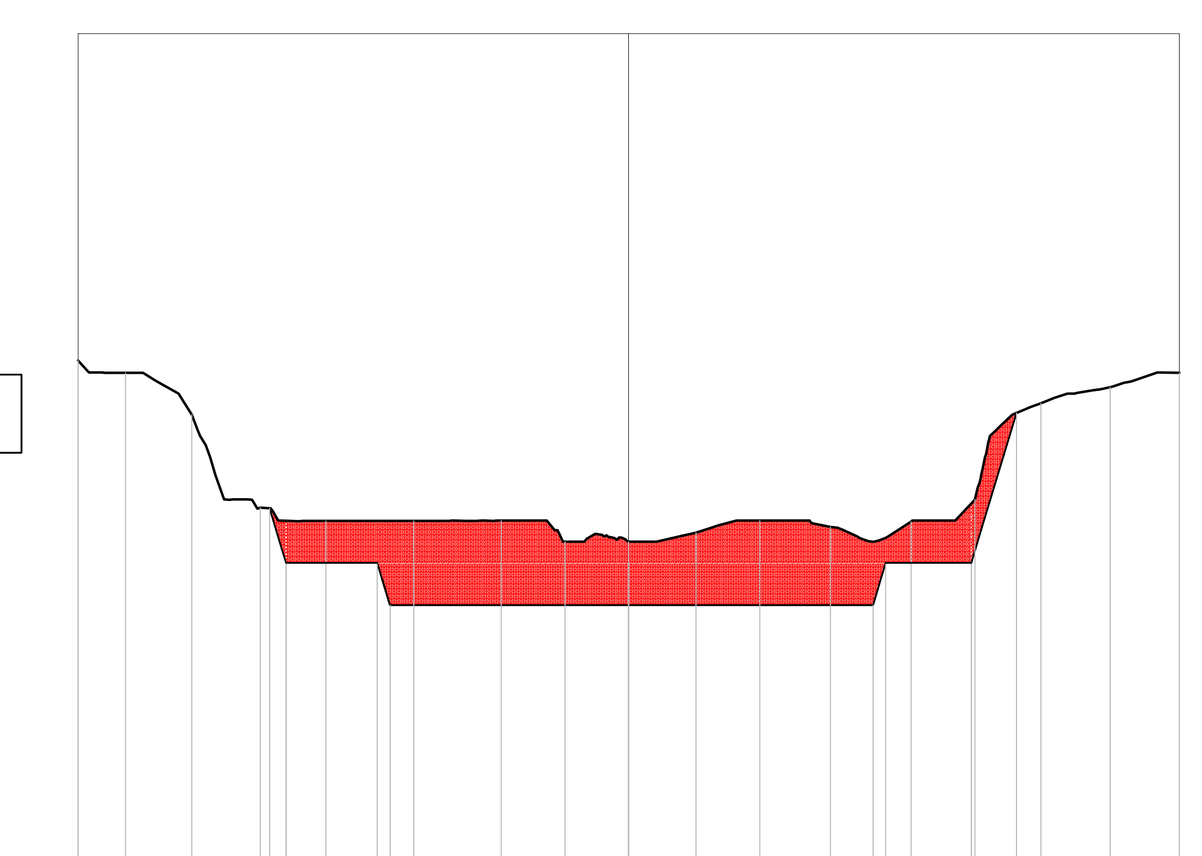

SCAVO DI PROGETTO 269.97 m²

TR ASSE DRAGAGGIO
52
Progr.: 2+556.10
Scala : 1:2000:200
Q.Rif. : -20.00

PROGRESSIVE TERRENO ATTUALE	-130.00, -118.80, -103.11, -87.00, -71.49, -50.75, -30.06, -15.00, 15.90, 30.99, 47.64, 66.66, 81.76, 97.34, 113.70, 130.00
QUOTE TERRENO ATTUALE	-7.72, -8.01, -9.00, -11.19, -11.50, -11.50, -11.50, -12.00, -12.00, -11.79, -11.50, -11.65, -11.52, -11.00, -8.73, -8.35, -8.01
PROGRESSIVE PROGETTO	-84.78, -80.90, -59.36, -56.35, 57.71, 60.71, 80.93, 91.56
QUOTE PROGETTO	-11.21, -12.50, -12.50, -13.50, -13.50, -13.50, -12.50, -12.50, -8.96

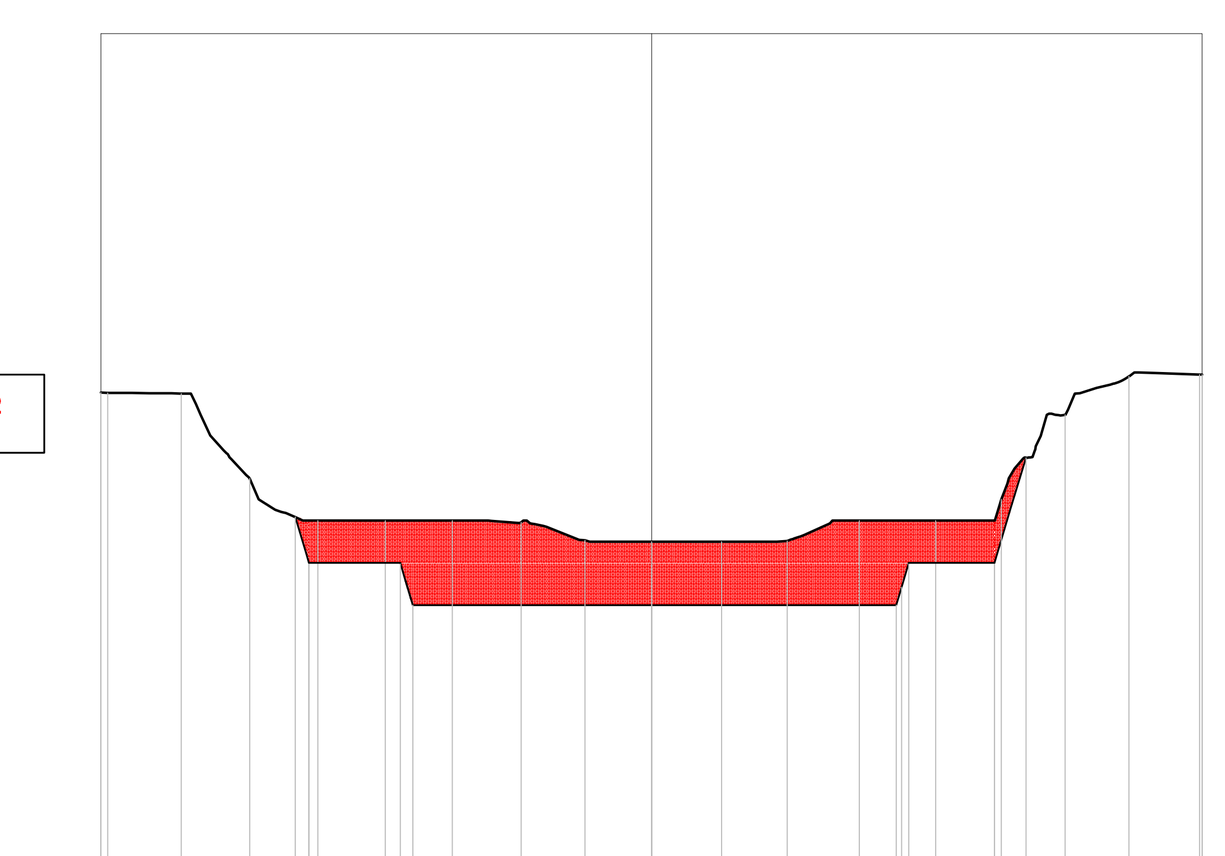

SCAVO DI PROGETTO 255.29 m²

TR ASSE DRAGAGGIO
55
Progr.: 2+706.10
Scala : 1:2000:200
Q.Rif. : -20.00

PROGRESSIVE TERRENO ATTUALE	-130.00, -128.45, -111.05, -94.90, -78.78, -62.90, -47.08, -30.82, -15.75, 16.57, 32.05, 49.07, 67.04, 82.61, 97.63, 112.72, 129.41, 130.00
QUOTE TERRENO ATTUALE	-8.47, -8.48, -8.50, -10.51, -11.50, -11.50, -11.50, -11.54, -11.97, -12.00, -12.00, -11.98, -11.50, -11.50, -11.00, -9.00, -8.09, -8.05, -8.05
PROGRESSIVE PROGETTO	-84.14, -80.89, -59.36, -56.35, 57.74, 60.74, 80.94, 88.40
QUOTE PROGETTO	-11.42, -12.50, -12.50, -13.50, -13.50, -13.50, -12.50, -12.50, -10.01

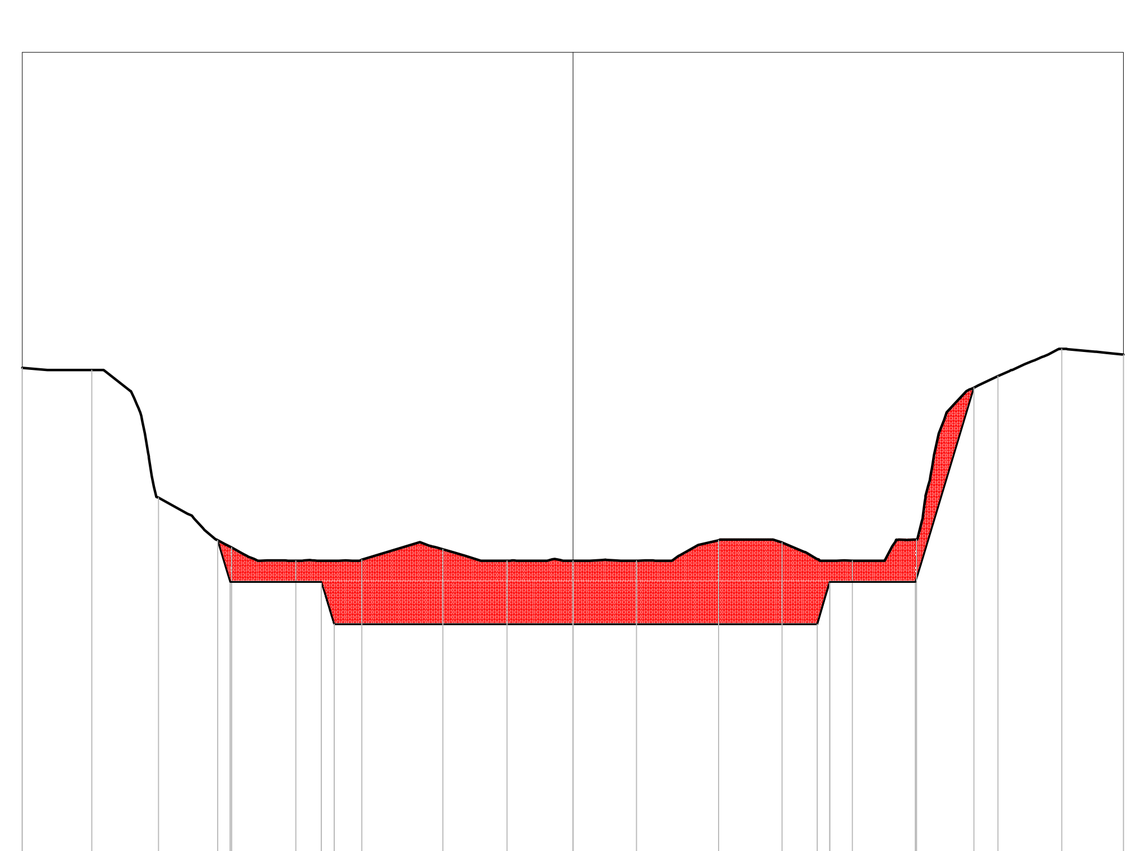

SCAVO DI PROGETTO 237.32 m²

TR ASSE DRAGAGGIO
47
Progr.: 2+306.10
Scala : 1:2000:200
Q.Rif. : -20.00

PROGRESSIVE TERRENO ATTUALE	-130.00, -113.58, -97.85, -80.58, -65.43, -49.87, -30.67, -15.56, 15.06, 34.37, 49.42, 65.99, 81.15, 100.33, 115.45, 130.00
QUOTE TERRENO ATTUALE	-7.45, -7.50, -10.51, -11.69, -12.00, -11.98, -11.73, -12.00, -12.00, -12.00, -11.52, -11.57, -12.00, -11.50, -7.64, -7.00, -7.14
PROGRESSIVE PROGETTO	-83.87, -80.92, -59.36, -56.36, 57.67, 60.67, 80.93, 94.68
QUOTE PROGETTO	-11.52, -12.50, -12.50, -13.50, -13.50, -13.50, -12.50, -12.50, -7.92

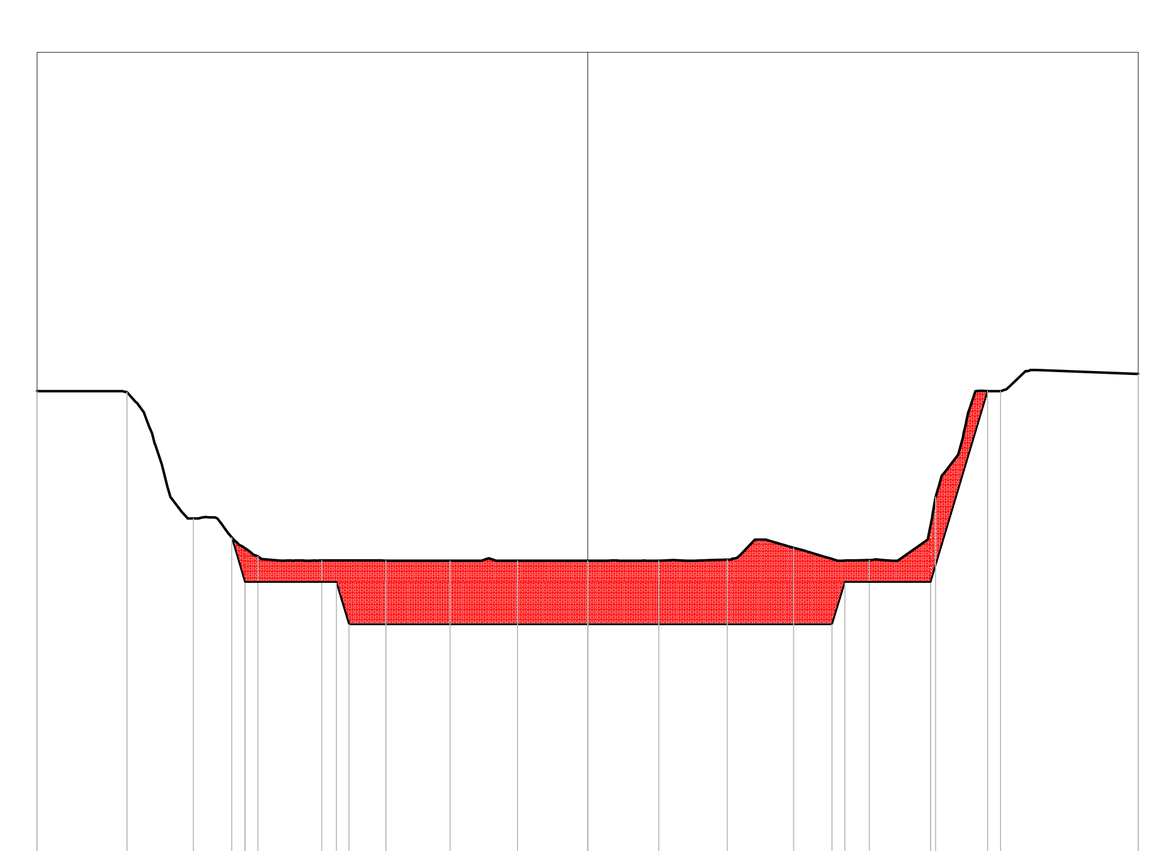

SCAVO DI PROGETTO 223.32 m²

TR ASSE DRAGAGGIO
50
Progr.: 2+456.10
Scala : 1:2000:200
Q.Rif. : -20.00

PROGRESSIVE TERRENO ATTUALE	-130.00, -108.83, -93.10, -77.87, -62.78, -47.70, -32.52, -16.61, 16.79, 32.98, 48.60, 66.49, 82.17, 97.44, 130.00
QUOTE TERRENO ATTUALE	-8.00, -8.02, -11.01, -11.90, -12.00, -12.00, -12.00, -12.00, -12.00, -12.00, -11.98, -11.69, -11.99, -10.50, -8.00, -7.59
PROGRESSIVE PROGETTO	-84.06, -80.91, -59.36, -56.36, 57.70, 60.70, 80.93, 94.44
QUOTE PROGETTO	-11.45, -12.50, -12.50, -13.50, -13.50, -13.50, -12.50, -12.50, -8.00

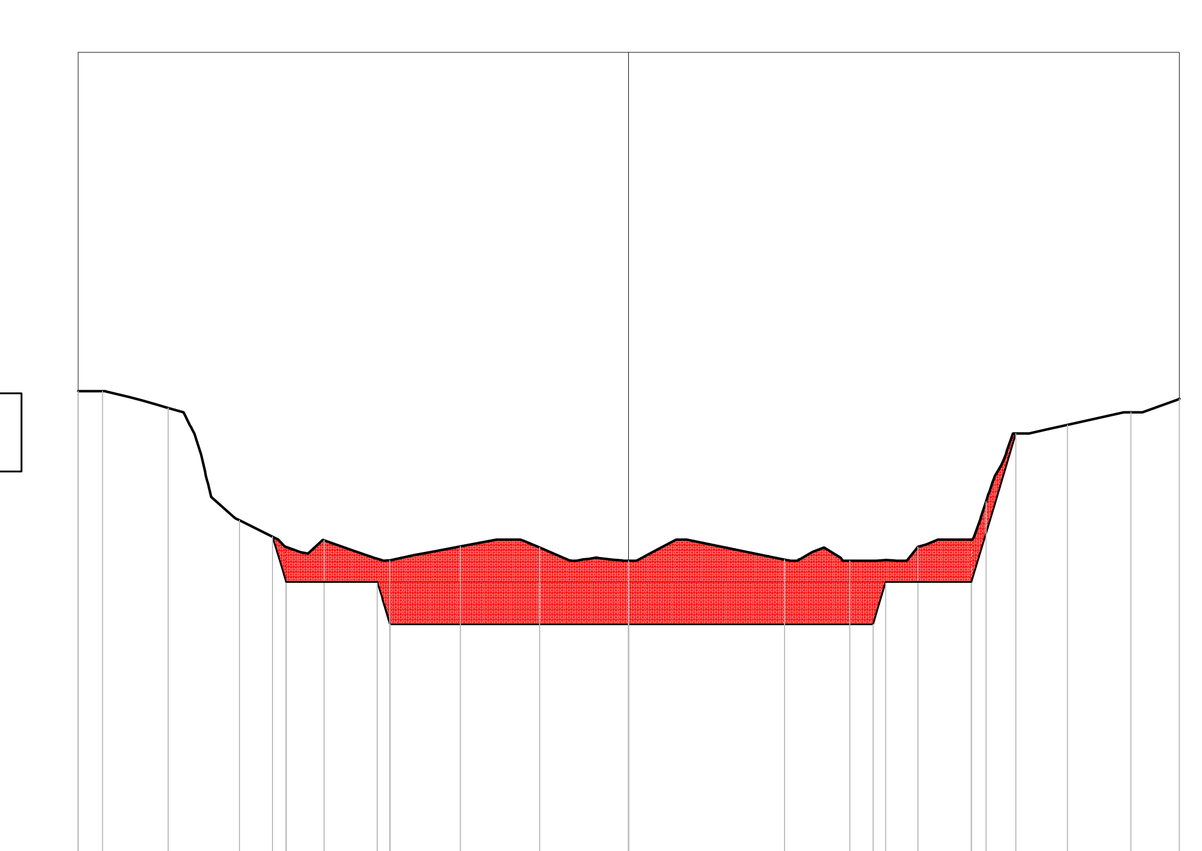

SCAVO DI PROGETTO 241.60 m²

TR ASSE DRAGAGGIO
53
Progr.: 2+606.10
Scala : 1:2000:200
Q.Rif. : -20.00

PROGRESSIVE TERRENO ATTUALE	-130.00, -124.25, -108.70, -91.86, -71.95, -56.45, -39.77, -21.00, 36.78, 52.23, 68.31, 84.35, 103.61, 118.63, 130.00
QUOTE TERRENO ATTUALE	-8.00, -8.00, -8.40, -11.05, -11.52, -12.00, -11.66, -11.69, -12.00, -11.97, -12.00, -11.68, -10.60, -8.79, -8.50, -8.18
PROGRESSIVE PROGETTO	-84.09, -80.90, -59.36, -56.35, 57.72, 60.72, 80.93, 91.44
QUOTE PROGETTO	-11.43, -12.50, -12.50, -13.50, -13.50, -13.50, -12.50, -12.50, -9.00

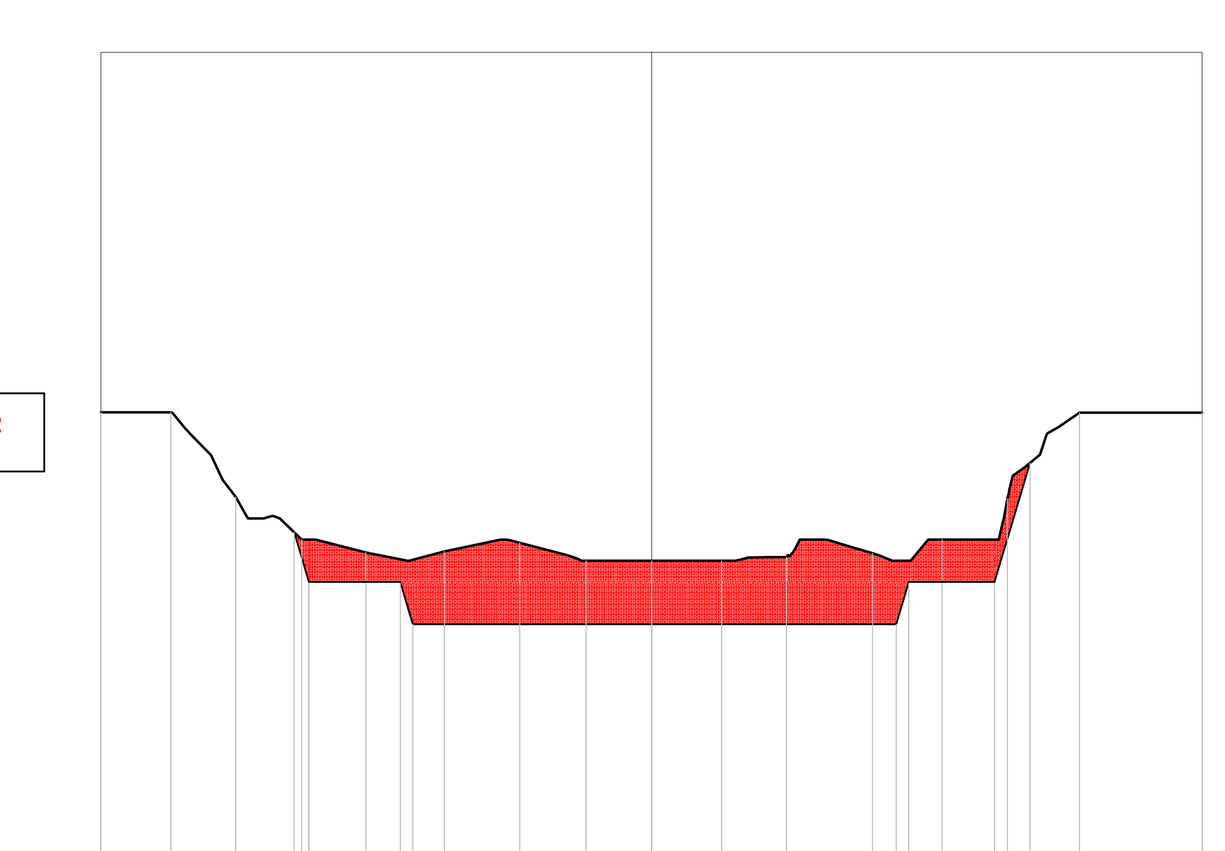

SCAVO DI PROGETTO 239.97 m²

TR ASSE DRAGAGGIO
56
Progr.: 2+756.10
Scala : 1:2000:200
Q.Rif. : -20.00

PROGRESSIVE TERRENO ATTUALE	-130.00, -113.53, -98.20, -82.59, -67.49, -48.91, -31.15, -15.44, 16.57, 31.84, 52.21, 68.58, 84.05, 101.07, 130.00
QUOTE TERRENO ATTUALE	-8.50, -8.50, -10.50, -11.50, -11.81, -11.78, -11.58, -12.00, -12.00, -12.00, -11.92, -11.82, -11.50, -10.54, -8.51, -8.51
PROGRESSIVE PROGETTO	-84.41, -80.88, -59.35, -56.35, 57.74, 60.74, 80.94, 89.35
QUOTE PROGETTO	-11.32, -12.50, -12.50, -13.50, -13.50, -13.50, -12.50, -12.50, -9.69

NOTA:

SCAVI A PROGETTO PER I LAVORI DI APPROFONDIMENTO DEL CANALE DI ACCESSO E DEL BACINO DI EVOLUZIONE DEL PORTO DI MONFALCONE.

SCALA VERTICALE 0 m – 2 m – 4 m – 8 m

SCALA ORIZZONTALE 0 m – 20 m – 40 m – 80 m

DISEGNI DI RIFERIMENTO | N.

Revisione	DATA	DESCRIZIONE	ESEGUITO	CONTROLL.	APPROVATO	SOTT.
1	18/03/2015	EMISSIONE PER APPROVAZIONE	ABA	MFC	DIL	AO
0	30/06/2014	EMISSIONE PER APPROVAZIONE	ABA	MFC-ALS	DIL	AO

PROGETTO

SVILUPPO PROGETTO
TERMINALE GNL NEL PORTO DI MONFALCONE

SMART GAS S.p.A.

UNITA' FUNZIONALE: DOCUMENTI PER AUTORIZZAZIONE

TITOLO: AREA 6 - DRAGAGGIO - SEZIONI DI ESCAVO TAV.7 -13

DATA	SCALA	FORMATO ORIGINALE	DOC. N.					REV.	FG
18/03/2015	--	A0	14	007	CIV	D	550	1	1 di 1