SCAVO DI PROGETTO 248.37 m²

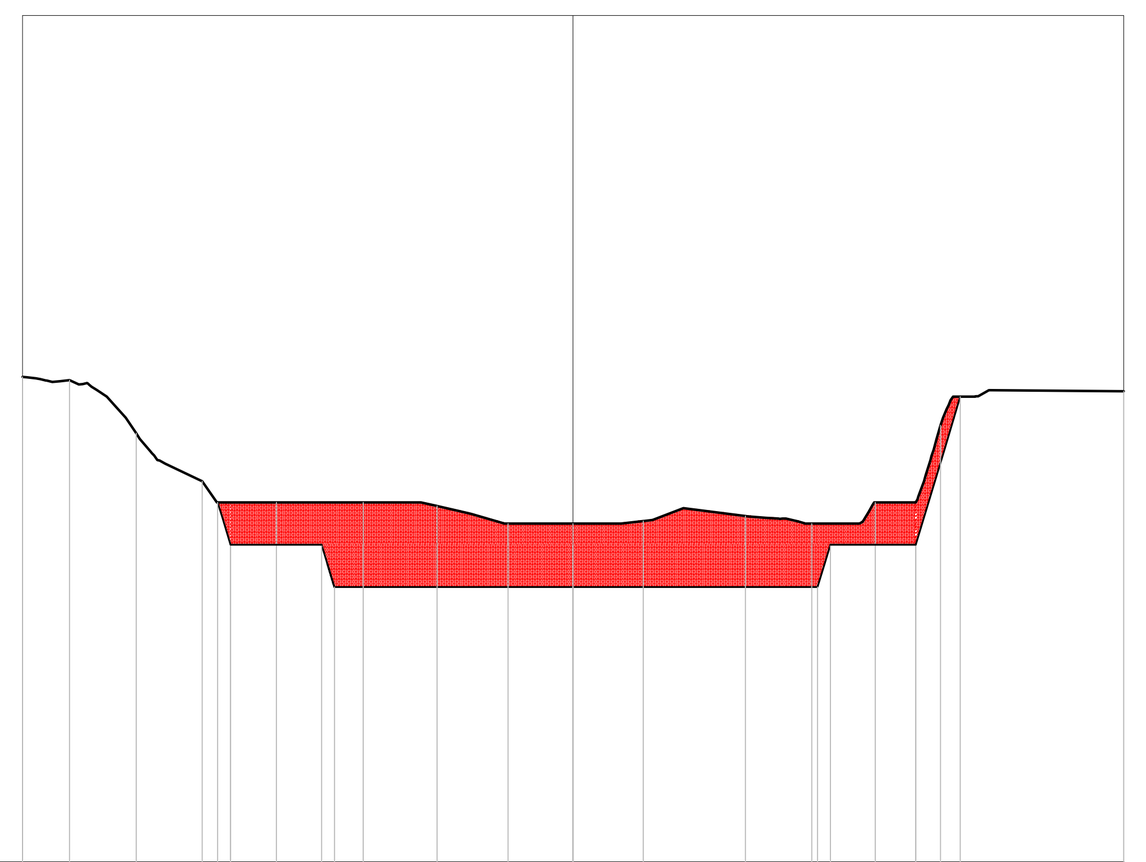

TR ASSE DRAGAGGIO
57
Progr.: 2+806.10
Scala : 1:2000:200
Q.Rif. : -20.00

PROGRESSIVE TERRENO ATTUALE	-130.00 -118.91 -103.16 -87.52 -69.99 -49.57 -32.07 -15.31 16.62 40.74 56.34 71.40 86.77 130.00
QUOTE TERRENO ATTUALE	-8.54 -8.61 -9.86 -11.00 -11.50 -11.50 -11.59 -12.00 -12.00 -11.94 -11.82 -12.00 -11.50 -9.68 -8.87
PROGRESSIVE PROGETTO	-83.88 -80.88 -59.35 -56.35 57.75 60.75 80.94 91.44
QUOTE PROGETTO	-11.50 -12.50 -12.50 -13.50 -13.50 -13.50 -12.50 -12.50 -9.00

SCAVO DI PROGETTO 220.76. m²

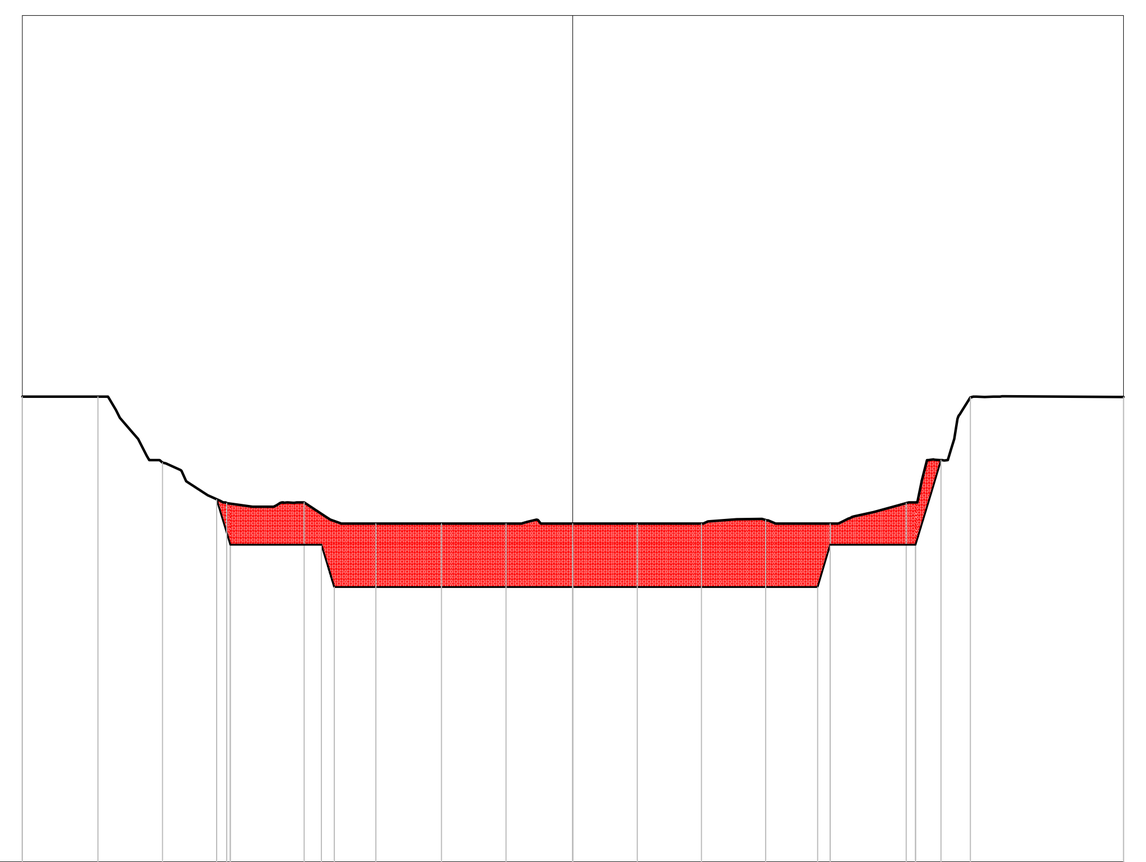

TR ASSE DRAGAGGIO
60
Progr.: 2+956.10
Scala : 1:2000:200
Q.Rif. : -20.00

PROGRESSIVE TERRENO ATTUALE	-130.00 -112.16 -96.92 -81.75 -63.47 -46.49 -31.07 -15.81 15.21 30.39 45.55 60.73 78.69 93.89 130.00
QUOTE TERRENO ATTUALE	-9.00 -9.00 -10.56 -11.51 -11.50 -12.00 -12.00 -12.00 -12.00 -12.00 -12.00 -11.92 -12.00 -11.52 -9.02 -9.01
PROGRESSIVE PROGETTO	-84.08 -80.87 -59.35 -56.35 57.78 60.78 80.94 86.93
QUOTE PROGETTO	-11.43 -12.50 -12.50 -13.50 -13.50 -13.50 -12.50 -12.50 -10.50

SCAVO DI PROGETTO 202.41 m²

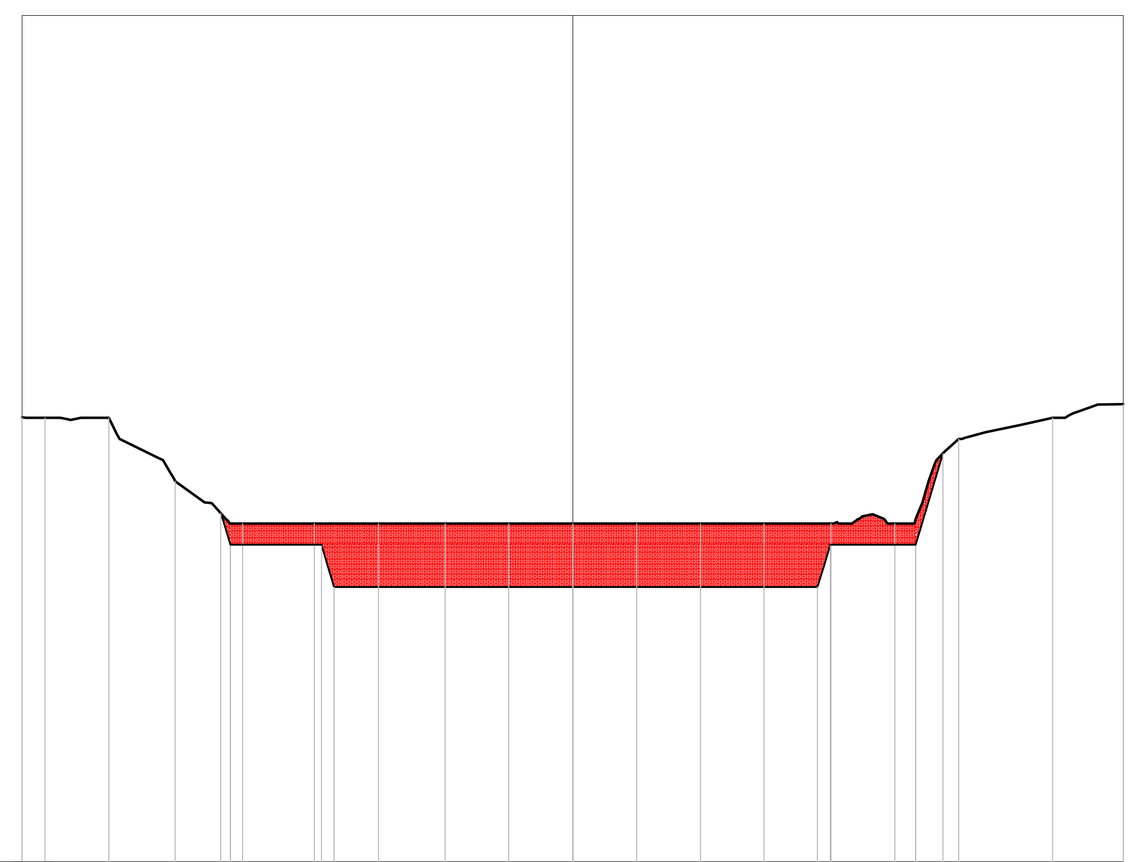

TR ASSE DRAGAGGIO
63
Progr.: 3+106.10
Scala : 1:2000:200
Q.Rif. : -20.00

PROGRESSIVE TERRENO ATTUALE	-130.00 -124.57 -109.56 -93.85 -77.97 -61.01 -45.88 -30.15 -15.15 15.04 30.12 45.17 61.00 76.03 91.13 113.31 130.00
QUOTE TERRENO ATTUALE	-9.49 -9.50 -9.50 -11.00 -12.00 -12.00 -12.00 -12.00 -12.00 -12.00 -12.00 -12.00 -12.00 -12.00 -12.00 -10.00 -9.50 -9.18
PROGRESSIVE PROGETTO	-83.09 -80.86 -59.35 -56.34 57.80 60.80 80.94 87.41
QUOTE PROGETTO	-11.76 -12.50 -12.50 -13.50 -13.50 -13.50 -12.50 -12.50 -10.35

SCAVO DI PROGETTO 217.75 m²

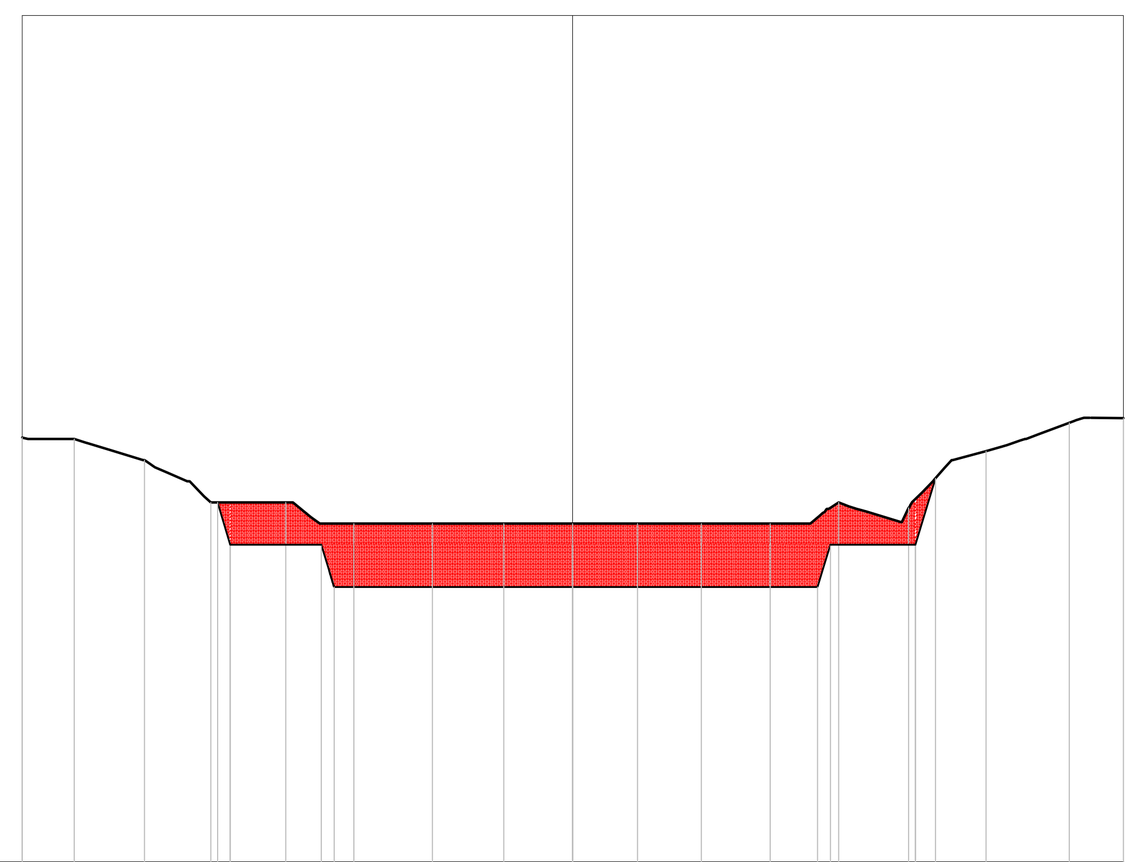

TR ASSE DRAGAGGIO
66
Progr.: 3+256.10
Scala : 1:2000:200
Q.Rif. : -20.00

PROGRESSIVE TERRENO ATTUALE	-130.00 -117.72 -101.09 -85.47 -67.73 -51.70 -33.12 -16.28 15.31 30.36 46.62 62.80 79.31 97.62 117.28 130.00
QUOTE TERRENO ATTUALE	-9.97 -10.00 -10.50 -11.50 -11.50 -12.00 -12.00 -12.00 -12.00 -12.00 -12.00 -12.00 -11.50 -11.63 -10.29 -9.62 -9.51
PROGRESSIVE PROGETTO	-83.84 -80.84 -59.35 -56.34 57.82 60.82 80.95 85.64
QUOTE PROGETTO	-11.50 -12.50 -12.50 -13.50 -13.50 -13.50 -12.50 -12.50 -10.93

SCAVO DI PROGETTO 259.47 m²

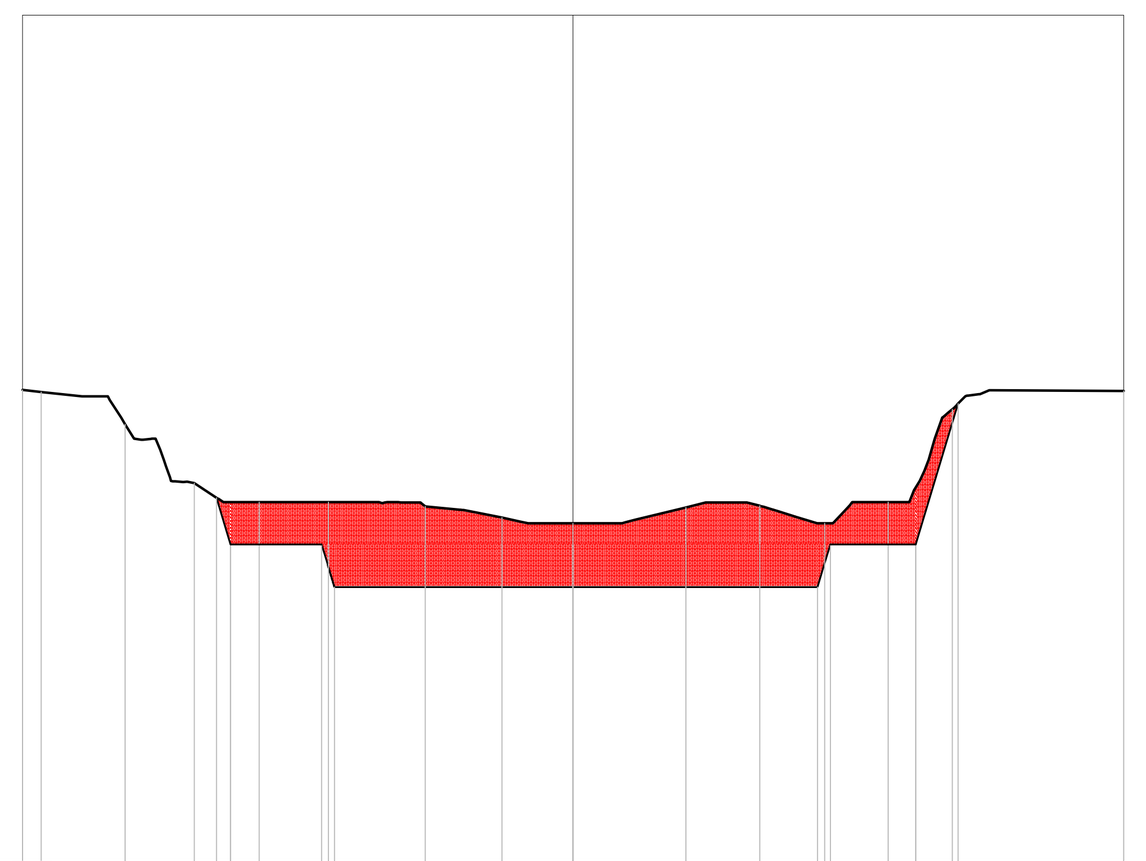

TR ASSE DRAGAGGIO
58
Progr.: 2+856.10
Scala : 1:2000:200
Q.Rif. : -20.00

PROGRESSIVE TERRENO ATTUALE	-130.00 -125.54 -105.74 -89.42 -74.13 -57.77 -34.88 -16.76 26.68 44.12 59.40 74.44 89.61 130.00
QUOTE TERRENO ATTUALE	-8.85 -8.90 -9.66 -11.05 -11.50 -11.50 -11.60 -11.86 -12.00 -11.62 -11.58 -12.00 -11.50 -9.31 -8.87
PROGRESSIVE PROGETTO	-84.20 -80.88 -59.35 -56.35 57.76 60.76 80.94 90.93
QUOTE PROGETTO	-11.39 -12.50 -12.50 -13.50 -13.50 -13.50 -12.50 -12.50 -9.17

SCAVO DI PROGETTO 234.19 m²

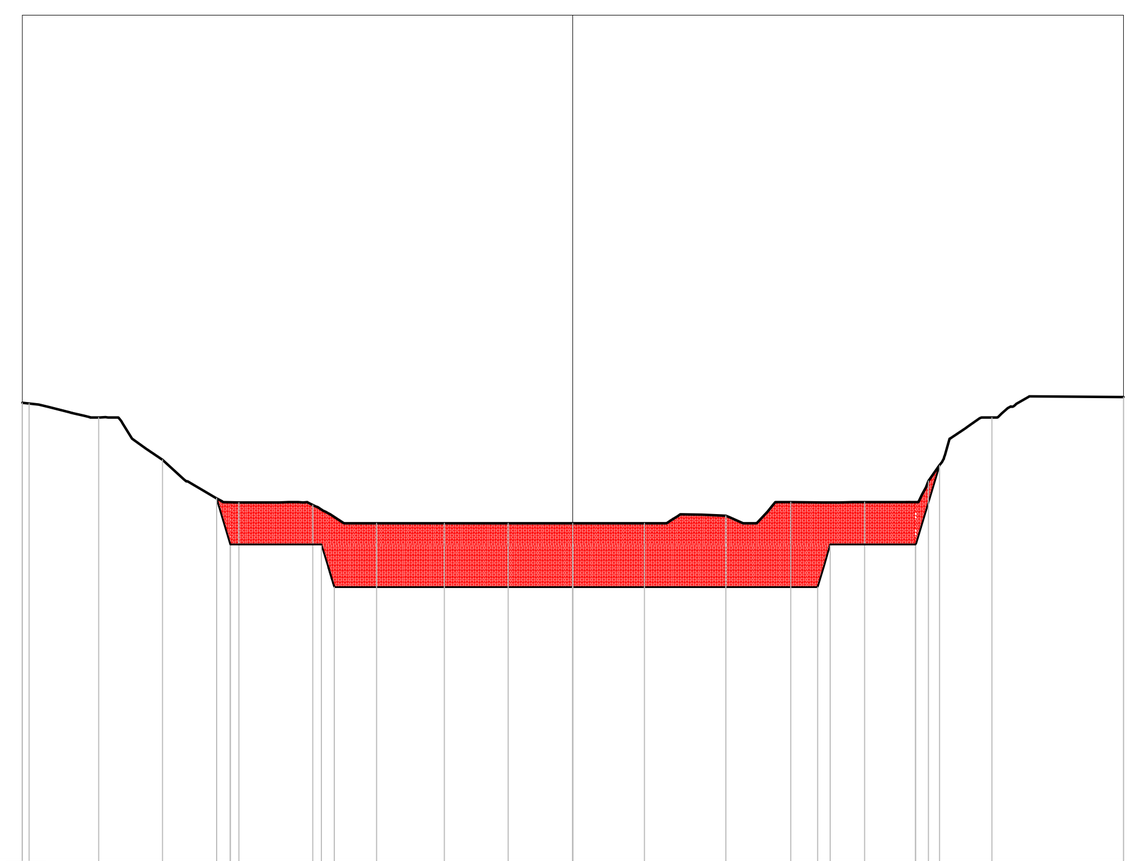

TR ASSE DRAGAGGIO
61
Progr.: 3+006.10
Scala : 1:2000:200
Q.Rif. : -20.00

PROGRESSIVE TERRENO ATTUALE	-130.00 -128.41 -111.94 -96.88 -78.86 -61.40 -46.39 -30.33 -15.27 16.90 36.14 51.40 68.86 83.93 98.96 130.00
QUOTE TERRENO ATTUALE	-9.15 -9.17 -9.50 -10.50 -11.50 -11.57 -12.00 -12.00 -12.00 -12.00 -12.00 -11.82 -11.50 -11.50 -11.00 -9.50 -9.02
PROGRESSIVE PROGETTO	-84.15 -80.86 -59.35 -56.35 57.78 60.78 80.94 86.55
QUOTE PROGETTO	-11.41 -12.50 -12.50 -13.50 -13.50 -13.50 -12.50 -12.50 -10.63

SCAVO DI PROGETTO 209.37 m²

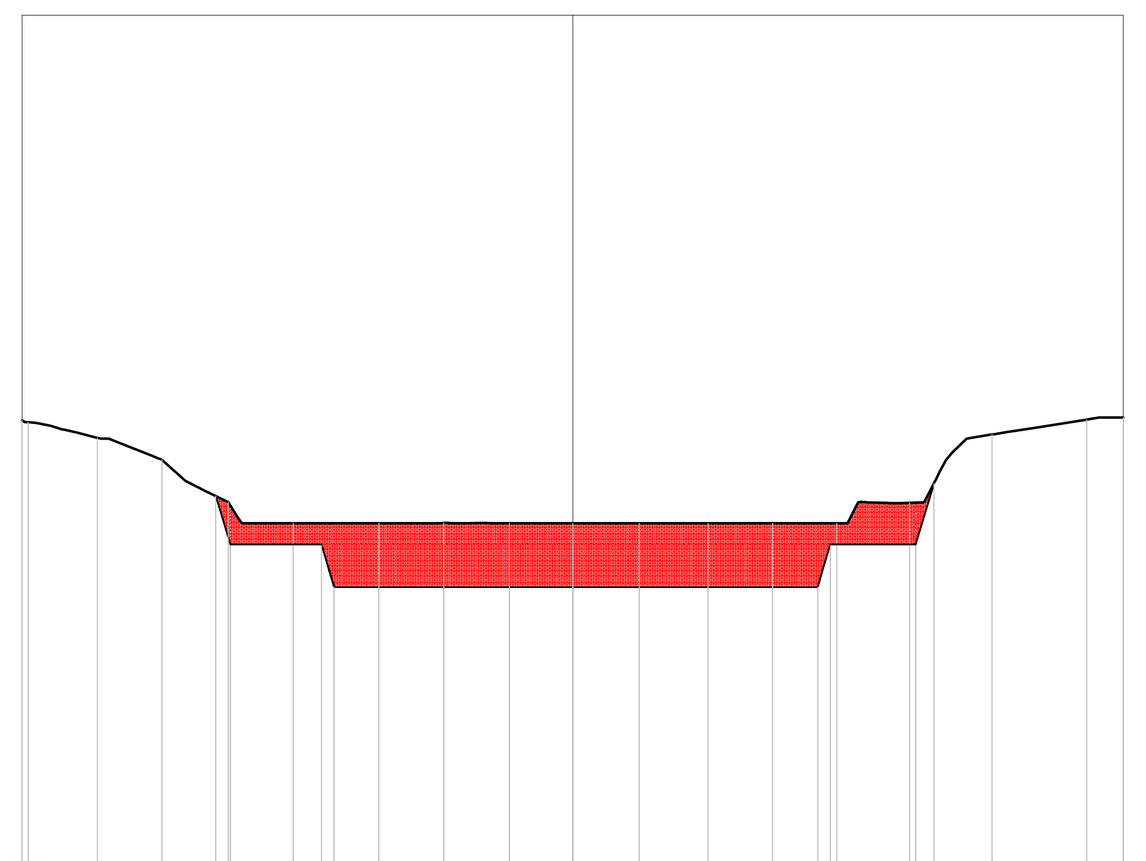

TR ASSE DRAGAGGIO
64
Progr.: 3+156.10
Scala : 1:2000:200
Q.Rif. : -20.00

PROGRESSIVE TERRENO ATTUALE	-130.00 -128.60 -112.21 -97.04 -81.36 -66.00 -45.77 -30.43 -15.01 15.66 31.92 47.14 62.36 79.49 99.02 121.35 130.00
QUOTE TERRENO ATTUALE	-9.57 -9.61 -9.98 -10.50 -11.50 -12.00 -12.00 -11.99 -12.00 -12.00 -12.00 -12.00 -12.00 -11.99 -11.51 -9.90 -9.55 -9.50
PROGRESSIVE PROGETTO	-84.28 -80.85 -59.35 -56.34 57.81 60.81 80.94 85.28
QUOTE PROGETTO	-11.36 -12.50 -12.50 -13.50 -13.50 -13.50 -12.50 -12.50 -11.06

SCAVO DI PROGETTO 206.49 m²

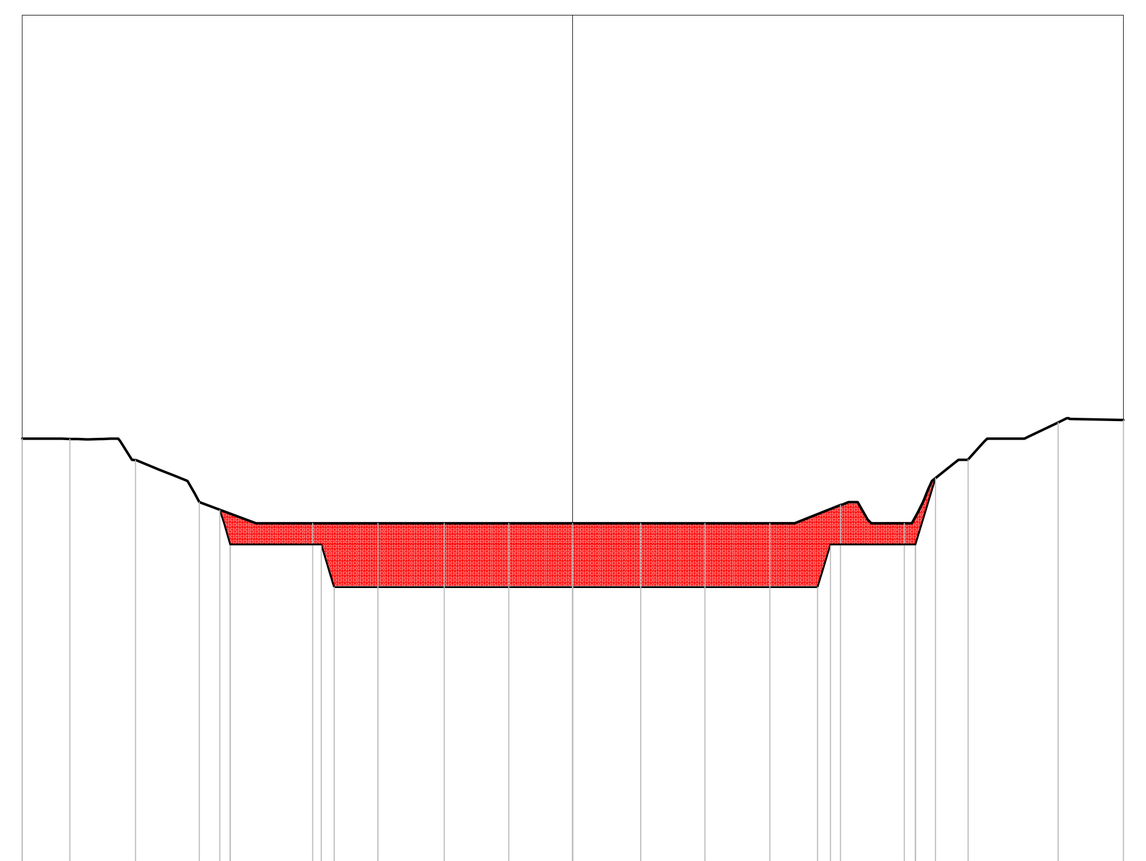

TR ASSE DRAGAGGIO
67
Progr.: 3+306.10
Scala : 1:2000:200
Q.Rif. : -20.00

PROGRESSIVE TERRENO ATTUALE	-130.00 -118.75 -103.18 -88.14 -61.41 -46.02 -30.32 -15.05 16.03 31.21 46.56 63.27 78.30 93.34 114.60 130.00
QUOTE TERRENO ATTUALE	-10.00 -10.00 -10.50 -11.50 -12.00 -12.00 -12.00 -12.00 -12.00 -12.00 -12.00 -12.00 -11.57 -12.00 -10.49 -9.61 -9.56
PROGRESSIVE PROGETTO	-83.30 -80.84 -59.35 -56.34 57.83 60.83 80.95 85.65
QUOTE PROGETTO	-11.68 -12.50 -12.50 -13.50 -13.50 -13.50 -12.50 -12.50 -10.93

NOTA:

SCAVI A PROGETTO PER I LAVORI DI APPROFONDIMENTO DEL CANALE DI ACCESSO E DEL BACINO DI EVOLUZIONE DEL PORTO DI MONFALCONE.

SCAVO DI PROGETTO 205.71 m²

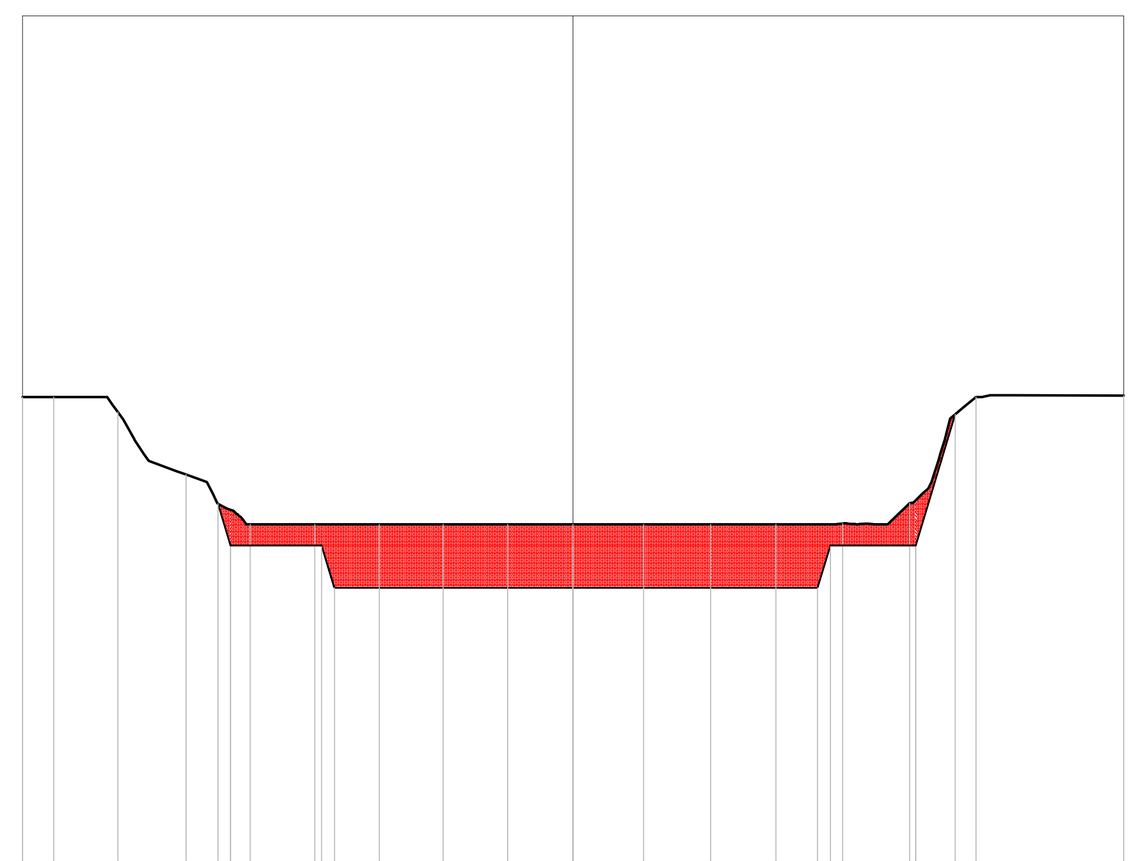

TR ASSE DRAGAGGIO
59
Progr.: 2+906.10
Scala : 1:2000:200
Q.Rif. : -20.00

PROGRESSIVE TERRENO ATTUALE	-130.00 -122.60 -107.42 -91.38 -76.22 -60.96 -45.71 -30.67 -15.43 16.65 32.52 47.87 63.68 79.51 95.13 130.00
QUOTE TERRENO ATTUALE	-9.00 -9.00 -9.35 -10.83 -12.00 -12.00 -12.00 -12.00 -12.00 -12.00 -12.00 -12.00 -12.00 -11.98 -11.50 -9.00 -8.96
PROGRESSIVE PROGETTO	-83.85 -80.87 -59.35 -56.35 57.77 60.77 80.94 90.24
QUOTE PROGETTO	-11.51 -12.50 -12.50 -13.50 -13.50 -13.50 -12.50 -12.50 -9.40

SCAVO DI PROGETTO 225.63 m²

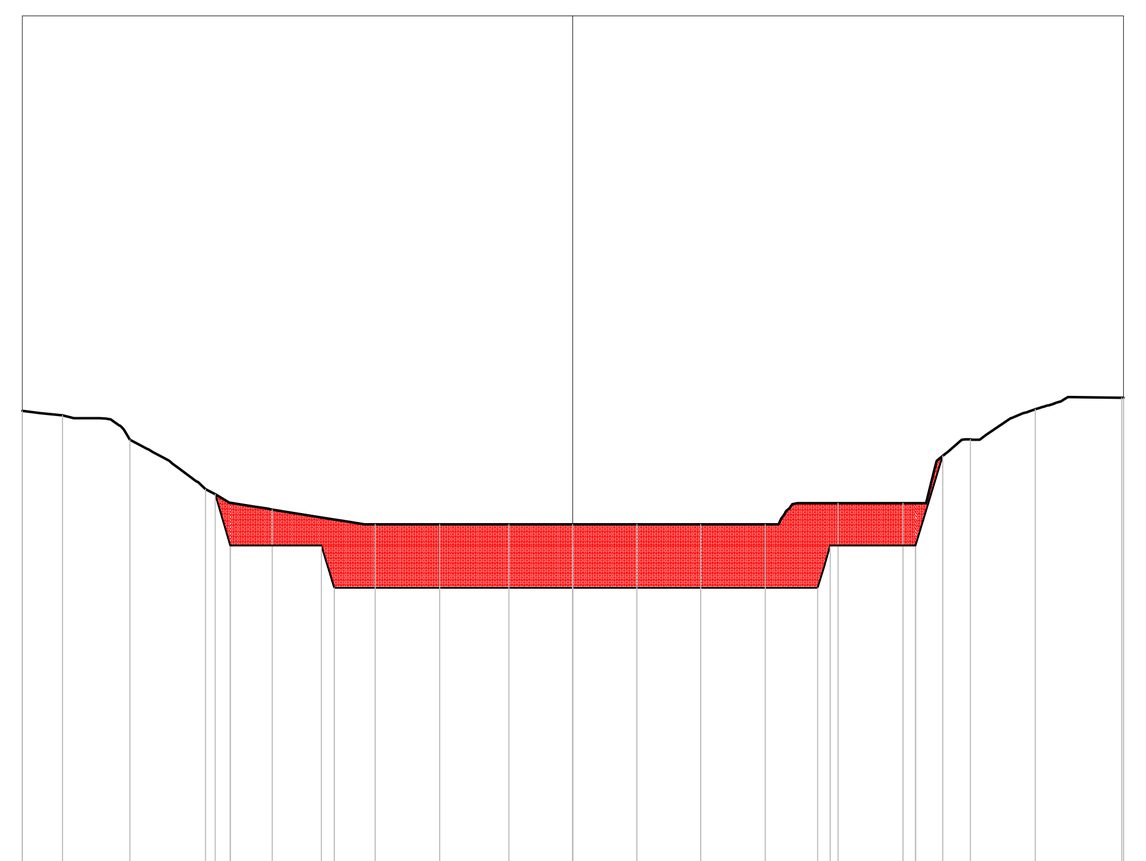

TR ASSE DRAGAGGIO
62
Progr.: 3+056.10
Scala : 1:2000:200
Q.Rif. : -20.00

PROGRESSIVE TERRENO ATTUALE	-130.00 -120.52 -104.60 -86.72 -70.96 -46.69 -31.49 -15.07 15.09 30.21 45.44 62.59 77.96 93.88 109.15 129.55 130.00
QUOTE TERRENO ATTUALE	-9.33 -9.43 -10.00 -11.18 -11.65 -12.00 -12.00 -12.00 -12.00 -12.00 -12.00 -12.00 -11.50 -11.50 -10.00 -9.29 -9.01 -9.01
PROGRESSIVE PROGETTO	-84.48 -80.86 -59.35 -56.35 57.79 60.79 80.94 87.29
QUOTE PROGETTO	-11.29 -12.50 -12.50 -13.50 -13.50 -13.50 -12.50 -12.50 -10.38

SCAVO DI PROGETTO 222.73 m²

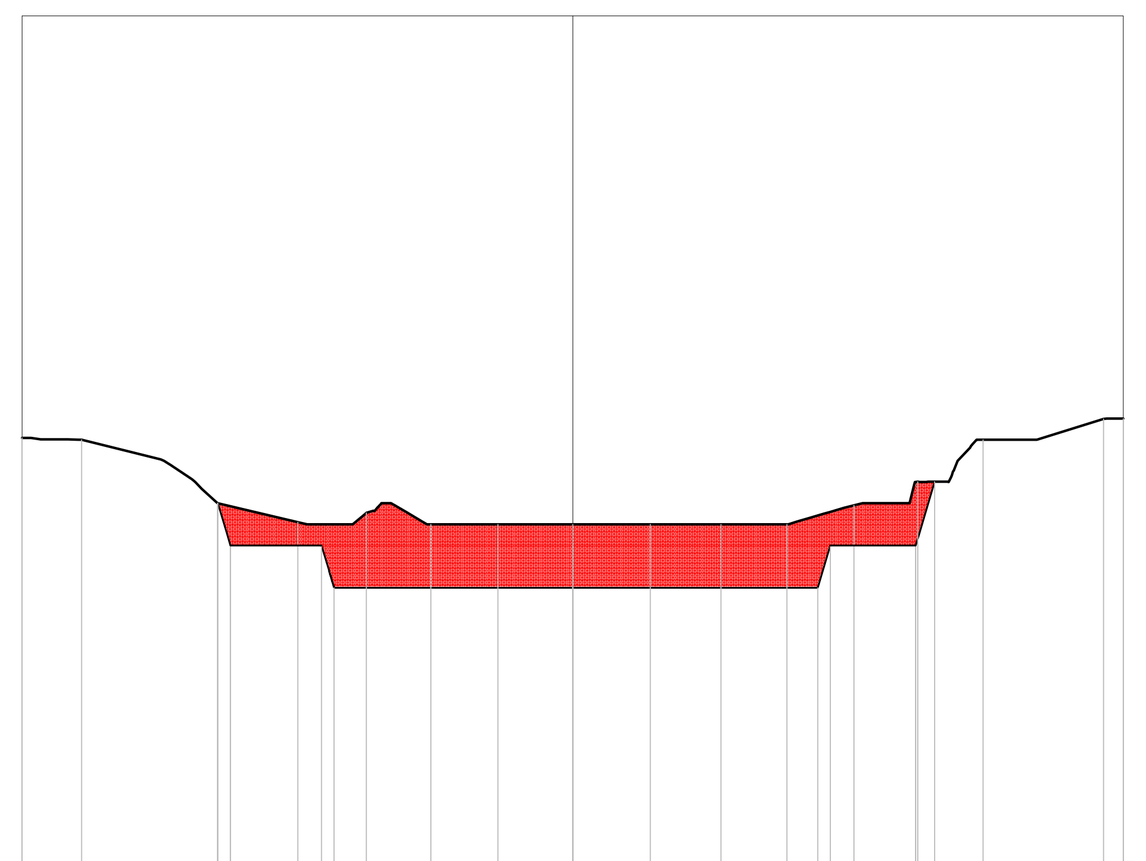

TR ASSE DRAGAGGIO
65
Progr.: 3+206.10
Scala : 1:2000:200
Q.Rif. : -20.00

PROGRESSIVE TERRENO ATTUALE	-130.00 -116.00 -83.93 -64.93 -48.79 -33.51 -17.70 18.29 35.00 50.52 66.42 81.51 96.90 125.29 130.00
QUOTE TERRENO ATTUALE	-9.96 -10.00 -11.50 -11.95 -11.73 -12.00 -12.00 -12.00 -12.00 -12.00 -12.00 -11.55 -11.00 -10.00 -9.51 -9.50
PROGRESSIVE PROGETTO	-83.84 -80.85 -59.35 -56.34 57.81 60.81 80.95 85.47
QUOTE PROGETTO	-11.50 -12.50 -12.50 -13.50 -13.50 -13.50 -12.50 -12.50 -10.99

SCAVO DI PROGETTO 201.12 m²

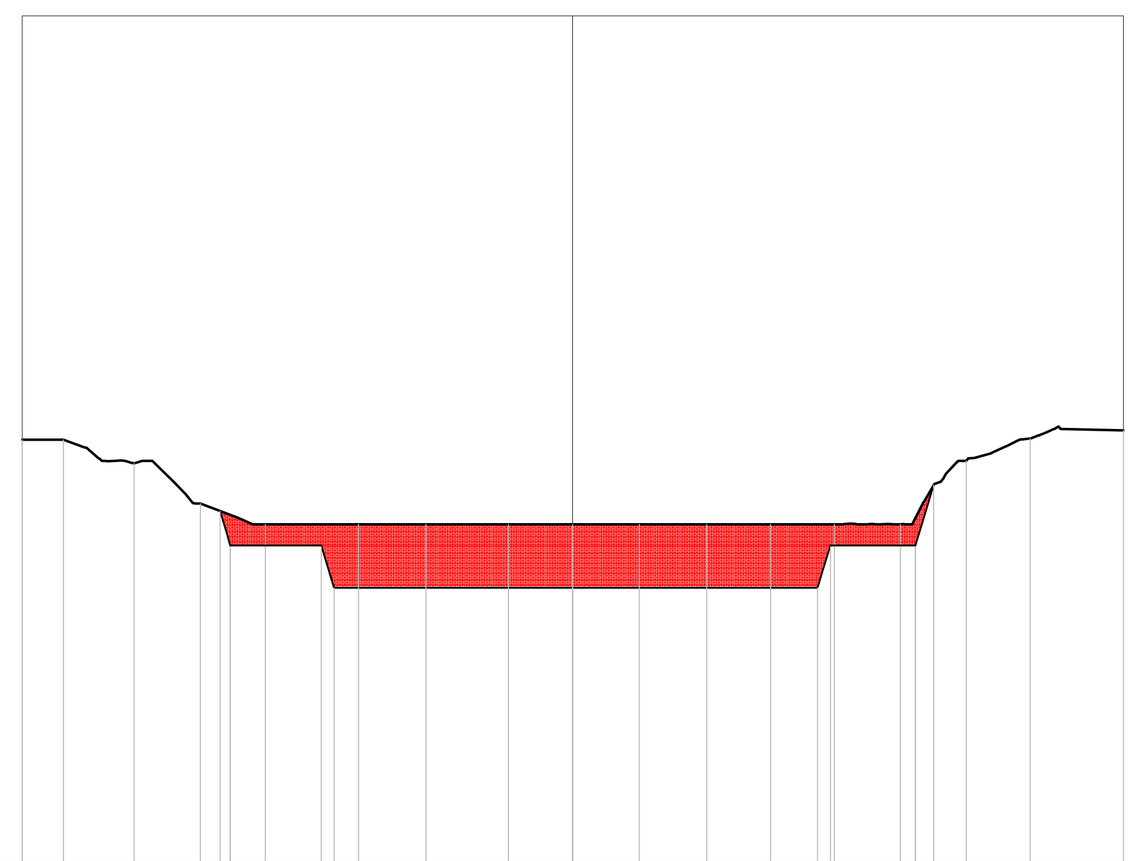

TR ASSE DRAGAGGIO
68
Progr.: 3+356.10
Scala : 1:2000:200
Q.Rif. : -20.00

PROGRESSIVE TERRENO ATTUALE	-130.00 -120.25 -103.58 -87.93 -72.59 -50.54 -34.66 -15.16 15.71 31.65 46.76 61.81 77.35 92.98 107.99 130.00
QUOTE TERRENO ATTUALE	-10.00 -10.00 -10.56 -11.51 -12.00 -12.00 -12.00 -12.00 -12.00 -12.00 -12.00 -12.00 -12.00 -12.00 -10.50 -9.98 -9.78
PROGRESSIVE PROGETTO	-83.28 -80.84 -59.35 -56.34 57.84 60.84 80.95 85.24
QUOTE PROGETTO	-11.69 -12.50 -12.50 -13.50 -13.50 -13.50 -12.50 -12.50 -11.07

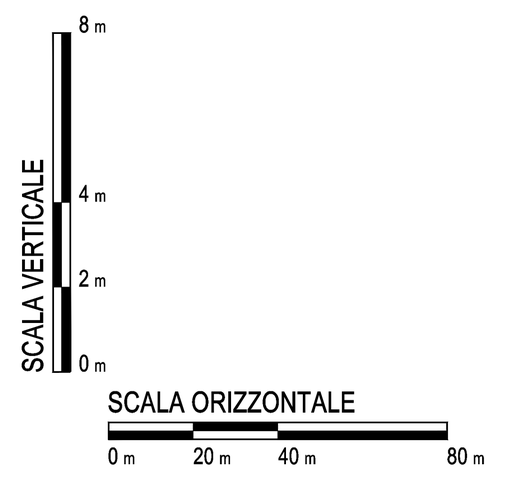

DISEGNI DI RIFERIMENTO						N.
1	18/03/2015	EMISSIONE PER APPROVAZIONE	ABA	MFC	DIL	AO
0	30/06/2014	EMISSIONE PER APPROVAZIONE	ABA	MFC-ALS	DIL	AO
Revisione	DATA	DESCRIZIONE	ESEGUITO	CONTROLL.	APPROVATO	SOTT.

PROGETTO

SVILUPPO PROGETTO
TERMINALE GNL NEL PORTO DI MONFALCONE

SMART GAS S.p.A.

UNITA' FUNZIONALE: DOCUMENTI PER AUTORIZZAZIONE

TITOLO: AREA 6 - DRAGAGGIO - SEZIONI DI ESCAVO TAV.8 -13

DATA	SCALA	FORMATO ORIGINALE	DOC. N.					REV.	FG
18/03/2015	--	A0	14	007	CIV	D	560	1	1 di 1