IMPIANTO DI TRATTAMENTO
Scala 1:50

PIANTA

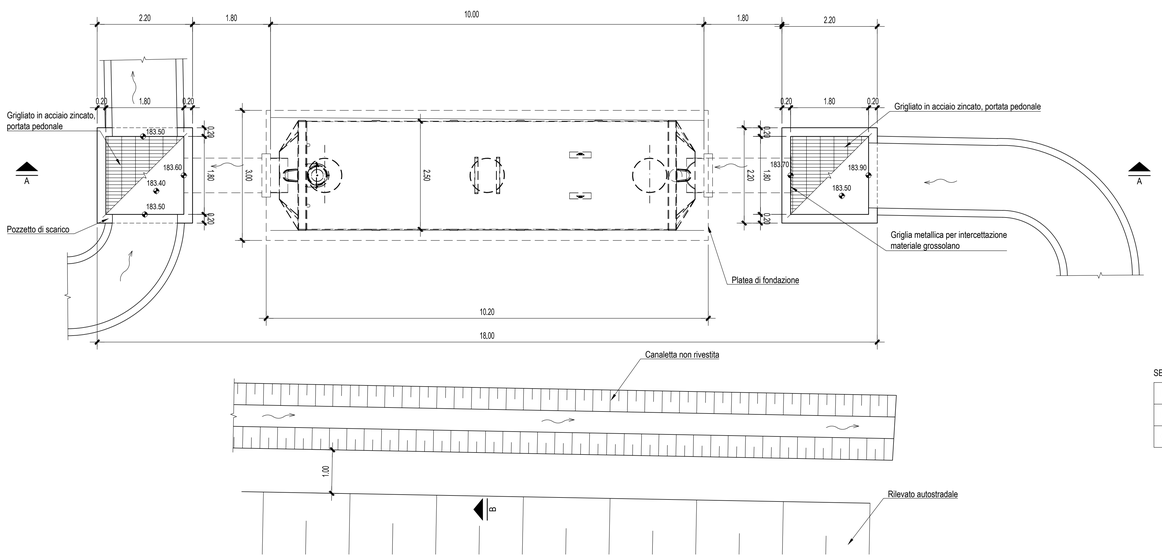

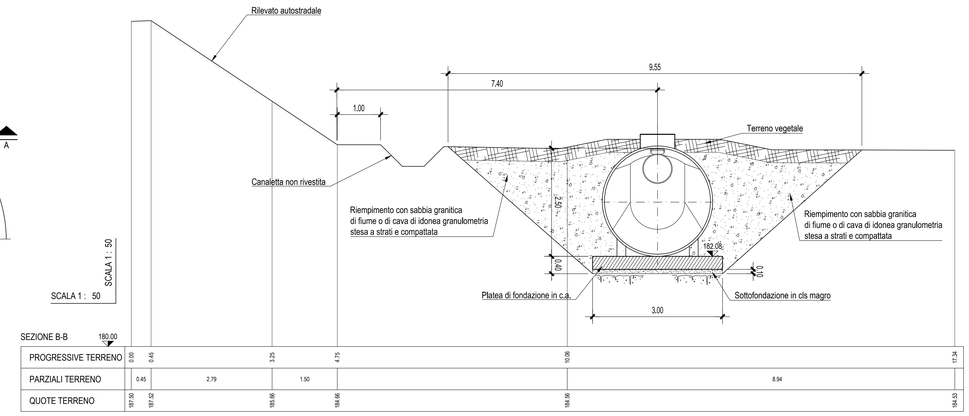

PROGRESSIVE TERRENO	0.00	0.45	3.25	4.75	10.06	17.34	
PARZIALI TERRENO	0.45	2.79	1.50	8.94			
QUOTE TERRENO	187.50	187.52	185.66	184.66	184.56	184.53	

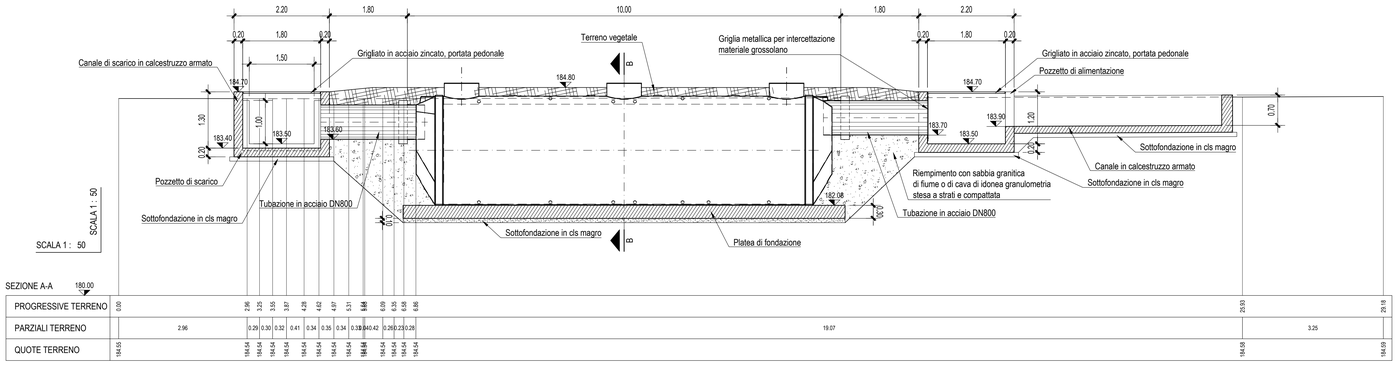

PROGRESSIVE TERRENO	0.00	2.96	3.25	3.57	3.87	4.28	4.62	4.97	5.31	5.64	5.94	6.39	6.64	6.58	6.86	25.93	29.18
PARZIALI TERRENO	2.96	0.29	0.30	0.32	0.41	0.34	0.35	0.34	0.33	0.30	0.42	0.26	0.25	0.28	19.07	3.25	
QUOTE TERRENO	184.55	184.54	184.54	184.54	184.54	184.54	184.54	184.54	184.54	184.54	184.54	184.54	184.54	184.54	184.54	184.58	184.59

POZZETTO DI ALIMENTAZIONE
Scala 1:50

PIANTA

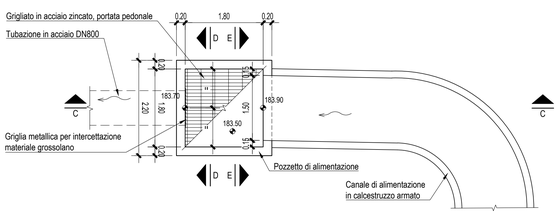

SEZIONE D-D

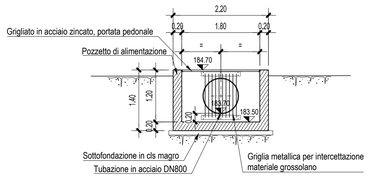

SEZIONE C-C

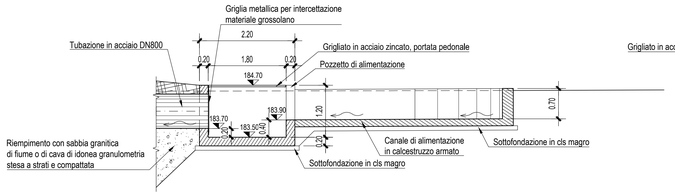

SEZIONE E-E

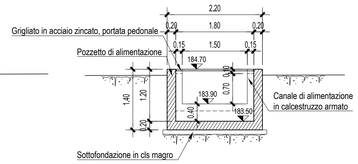

POZZETTO DI SCARICO
Scala 1:50

PIANTA

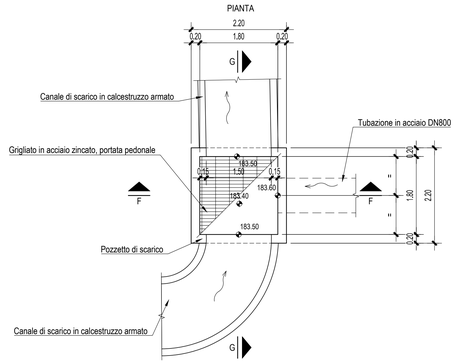

SEZIONE F-F

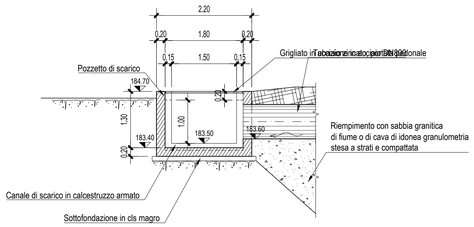

SEZIONE G-G

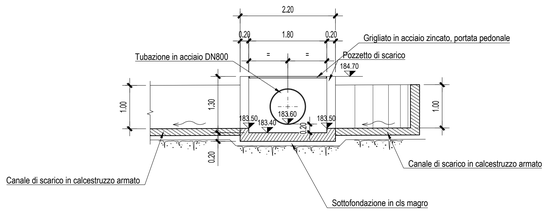

NOTE GENERALI

Autostrada Asti-Cuneo

PROVINCIA DI ASTI — REGIONE PIEMONTE — PROVINCIA DI CUNEO

COLLEGAMENTO AUTOSTRADALE ASTI - CUNEO

TRONCO II A21 (ASTI EST) - A6 (MARENE)

LOTTO 6 RODDI - DIGA ENEL

PROGETTO ESECUTIVO
PROGETTO DELL'INFRASTRUTTURA

OPERE PER LA REGIMAZIONE ACQUE SUPERFICIALI
IMPIANTO DI TRATTAMENTO PROGR. 4+700
PIANTA, SEZIONI E CARPENTERIA POZZETTI

Aggiornato	Data	Descrizione	Redatto	Controllato	Approvato	Codifica			
00	Apr. 2013	EMISSIONE	ing. Dutto	ing. Ossesia	ing. Ghislandi	2.6	E	d	C.4.3.5.03
Lotto	Prog.	Tipo	Elaborato						
Data: Marzo 2015									
Scala: 1:50									

SINA

PROGETTISTA e RESP. INTEGRAZIONE PRESTAZIONI SPECIALISTICHE:
Dott. Ing. Enrico Ghislandi
Albo di Milano
N° A 16993

CONCESSIONARIA: