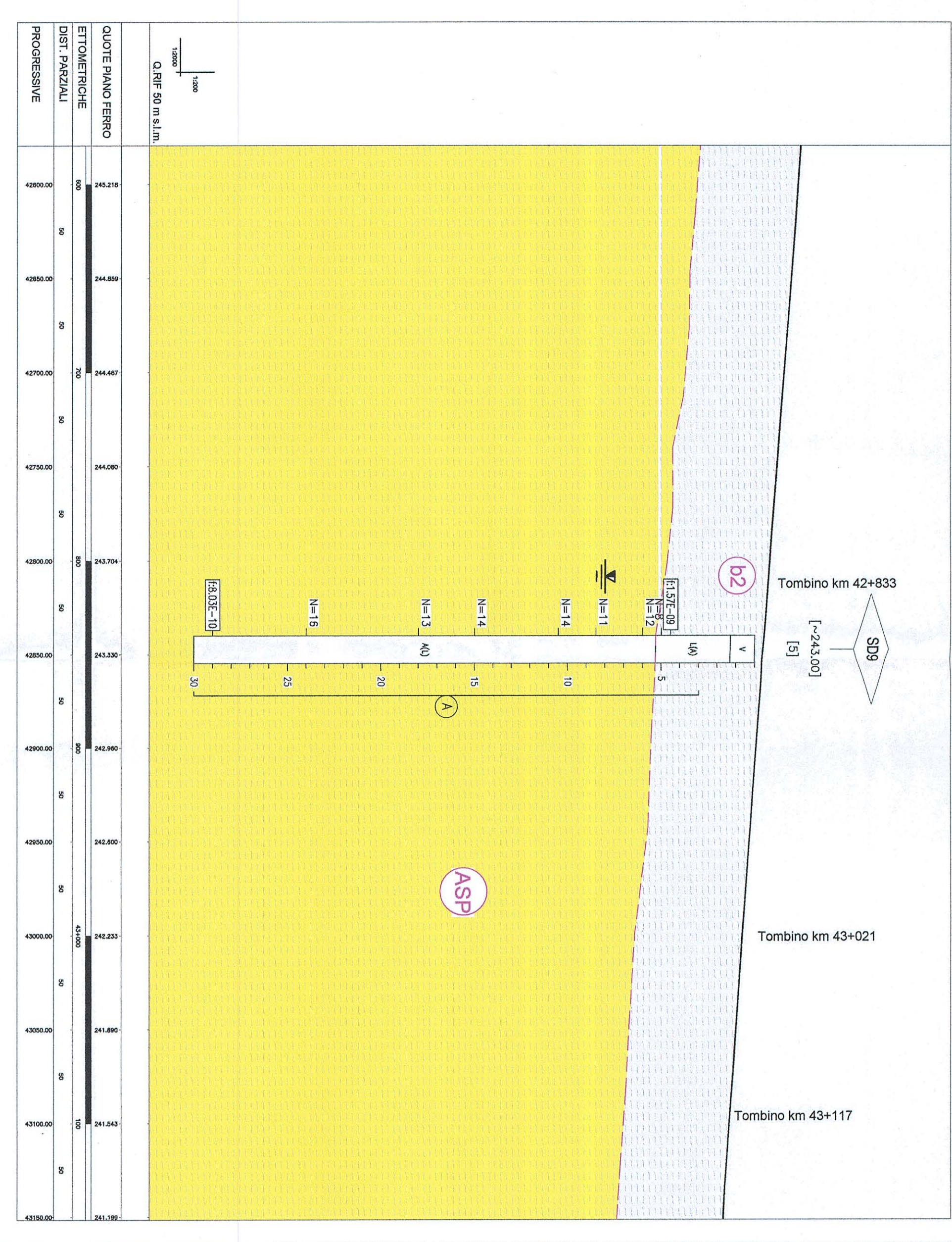

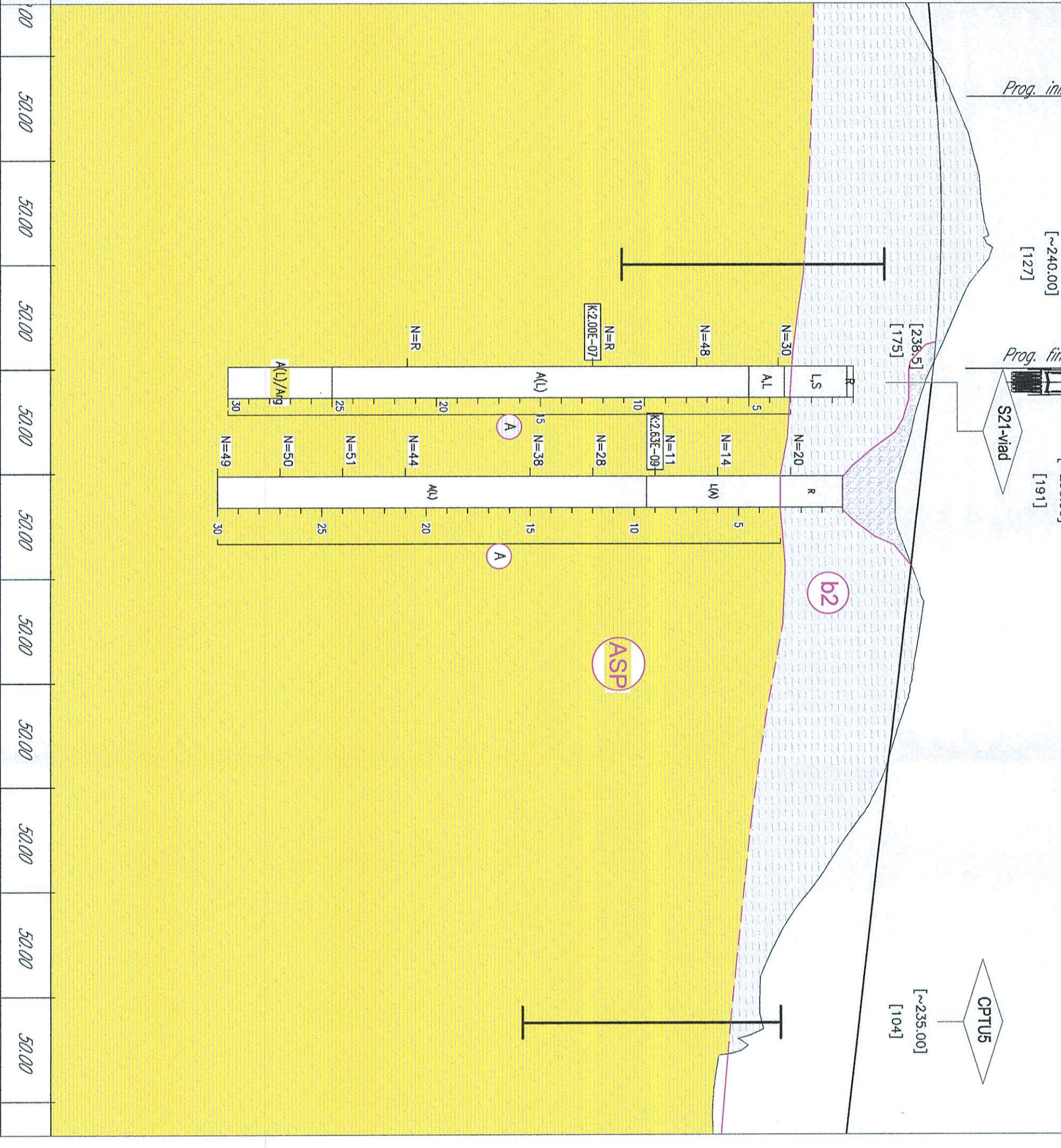
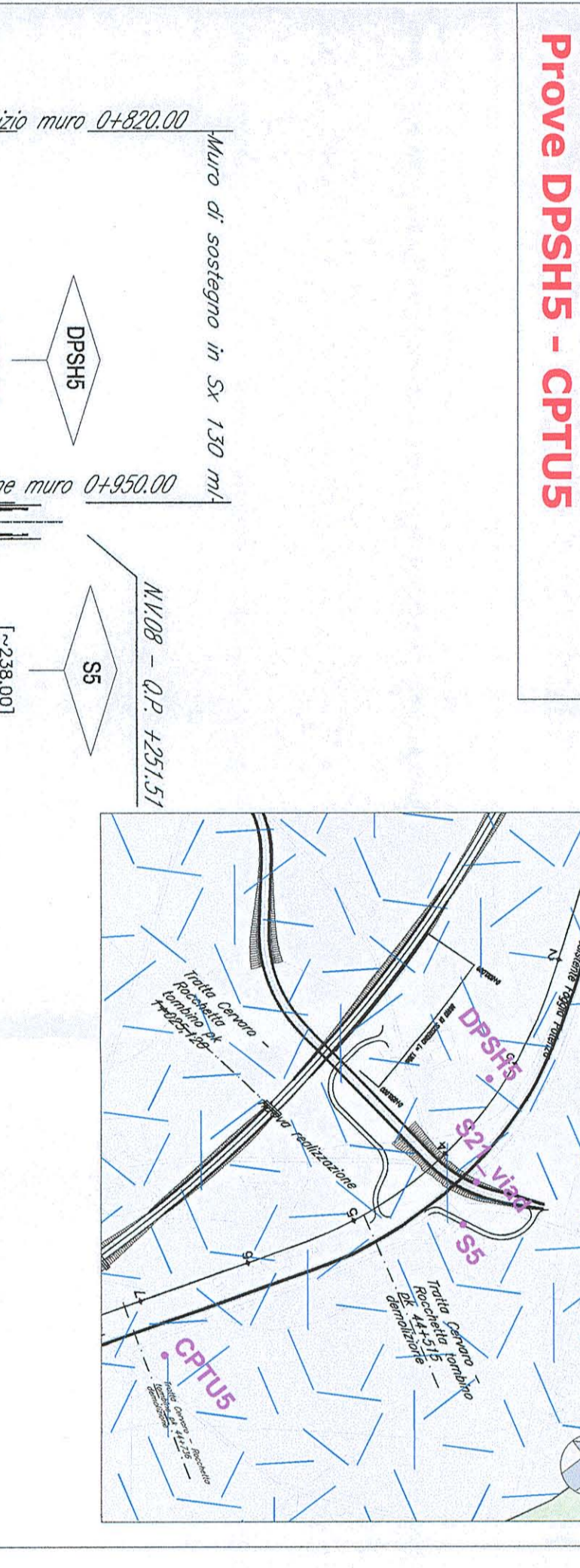


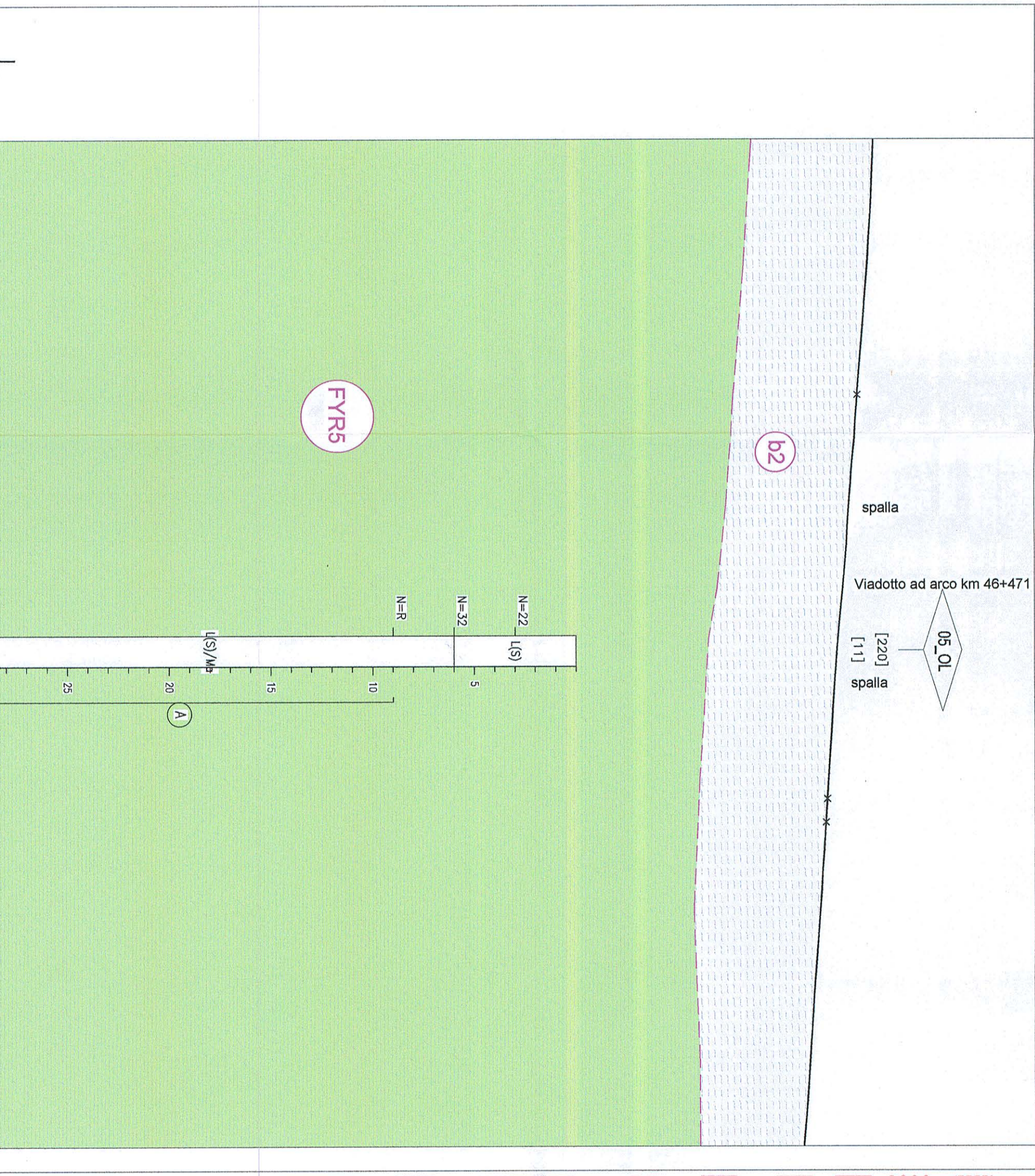
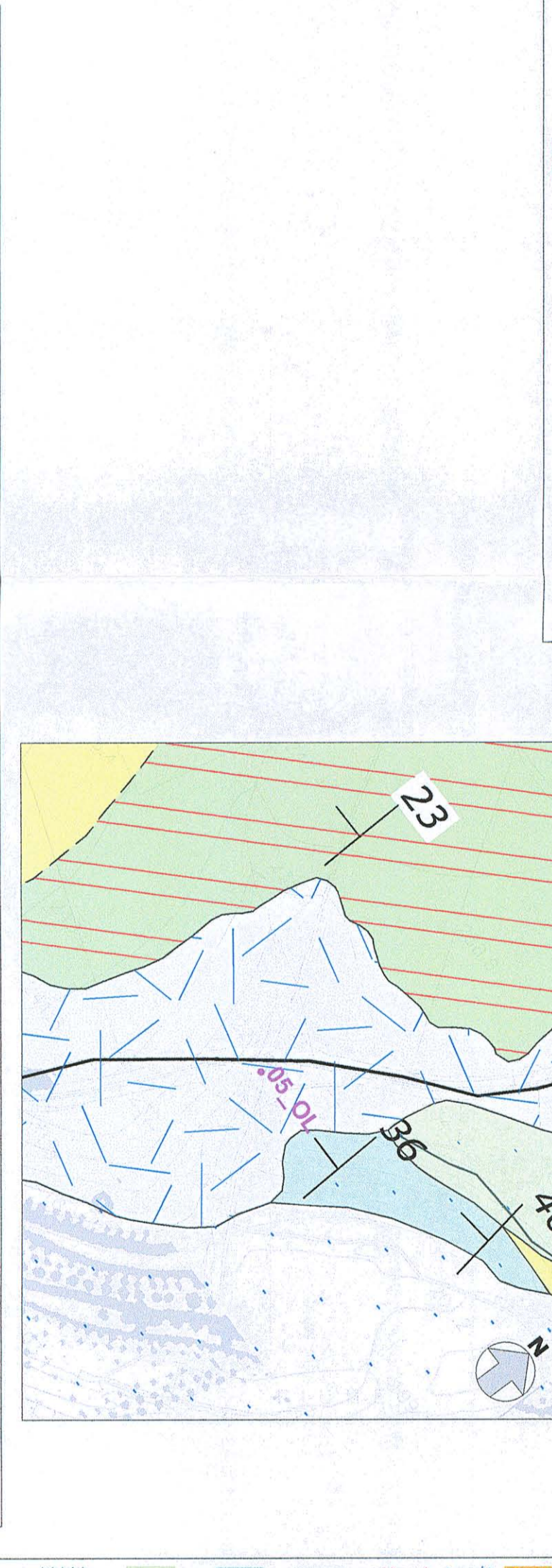
Area di studio bibliografico 6
Sondaggio SD9



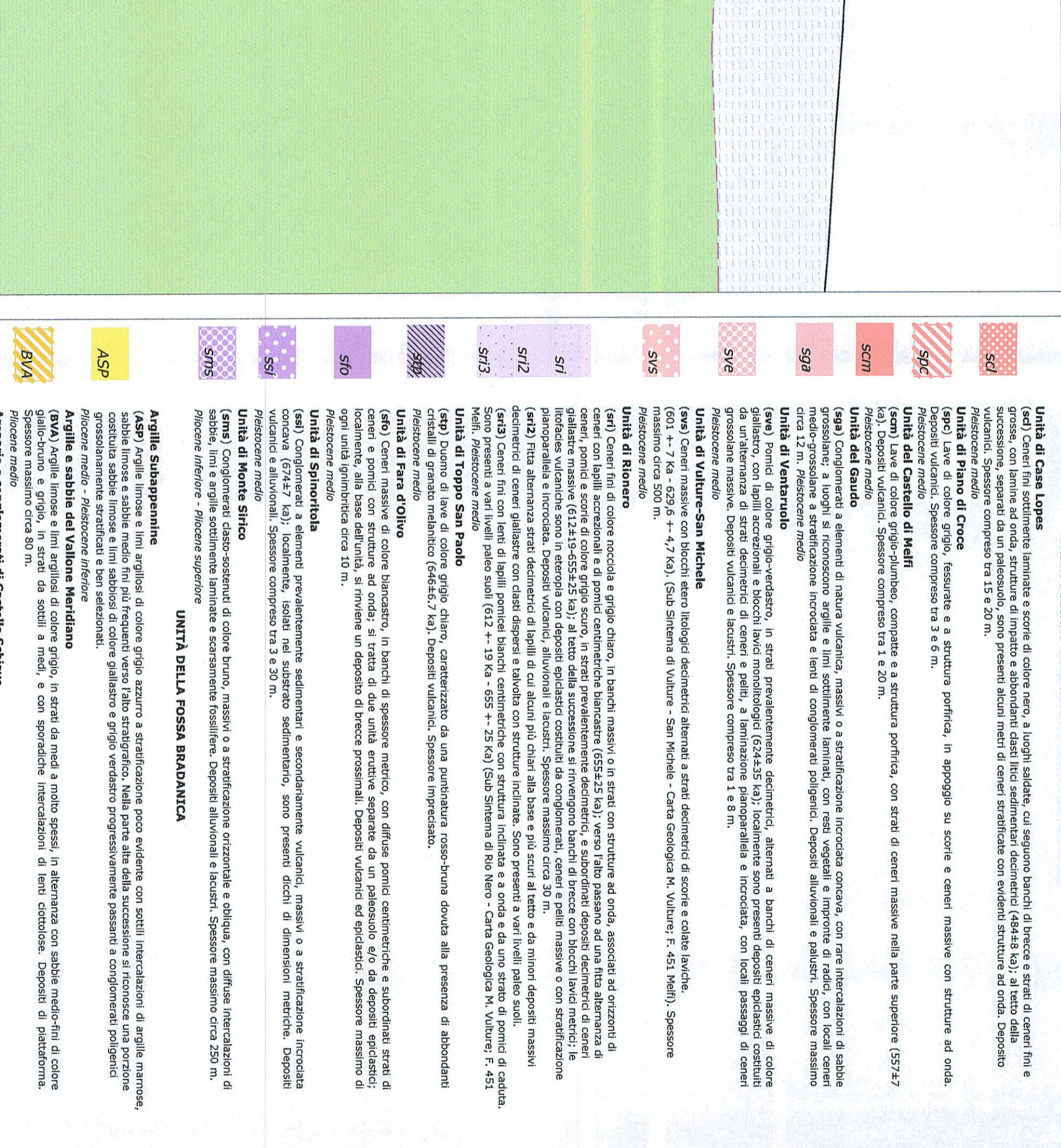
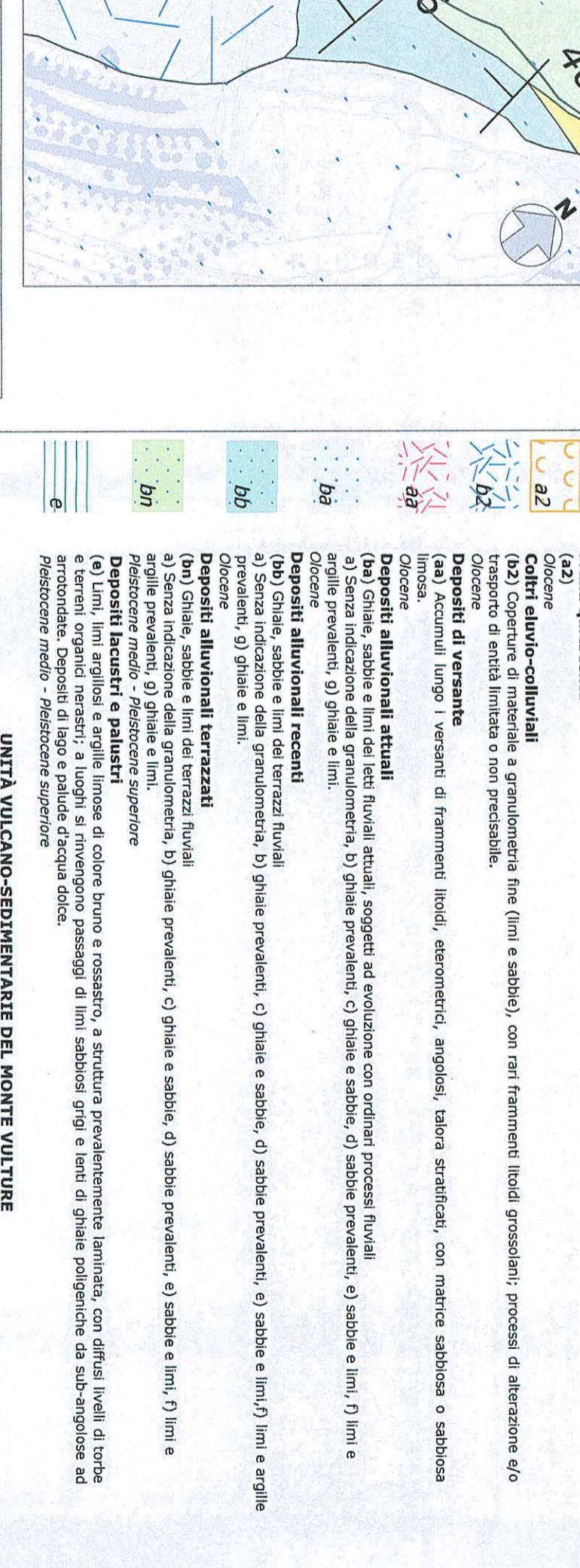
Area di rilievo geologico 7a
Sondaggi S21, Viad - S5
Prove DPShS - CPTUS



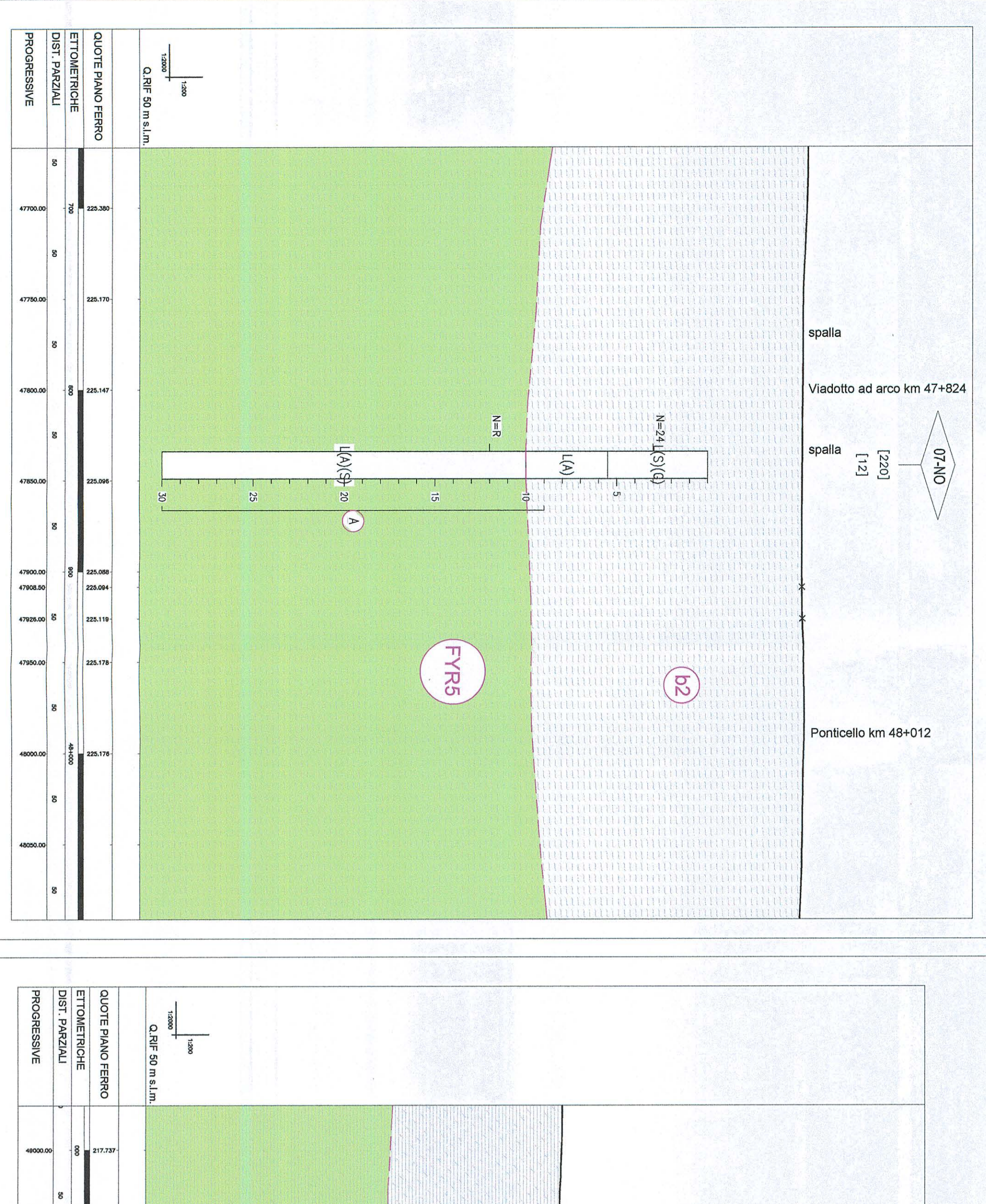
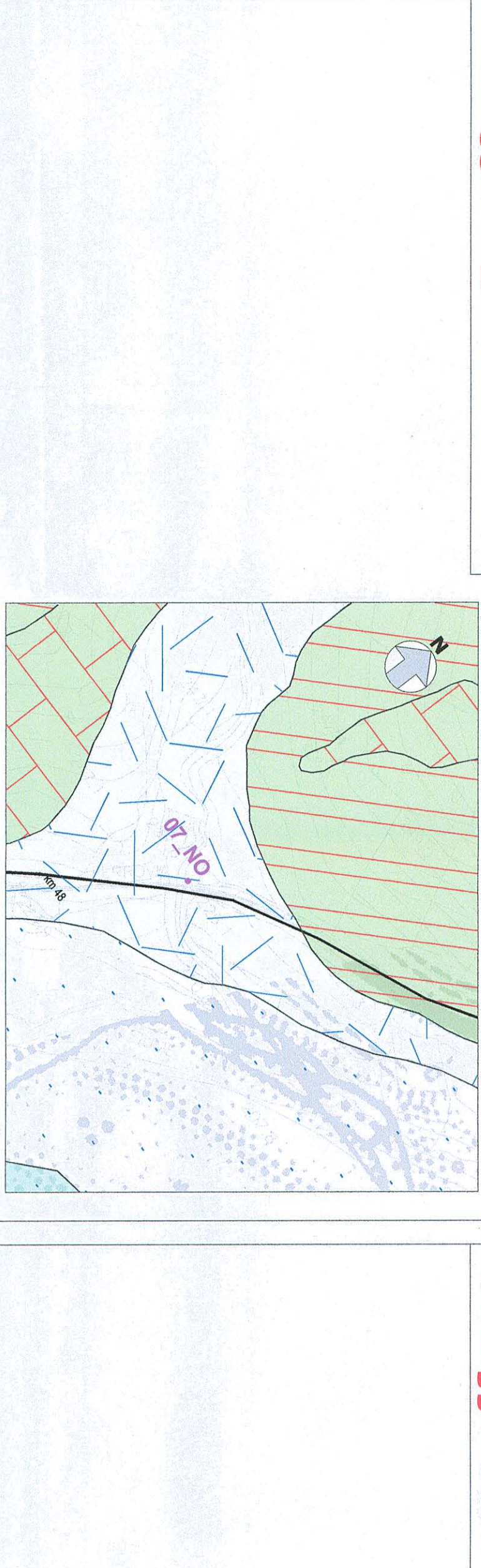
Area di rilievo geologico 7b
Sondaggio 05_0L



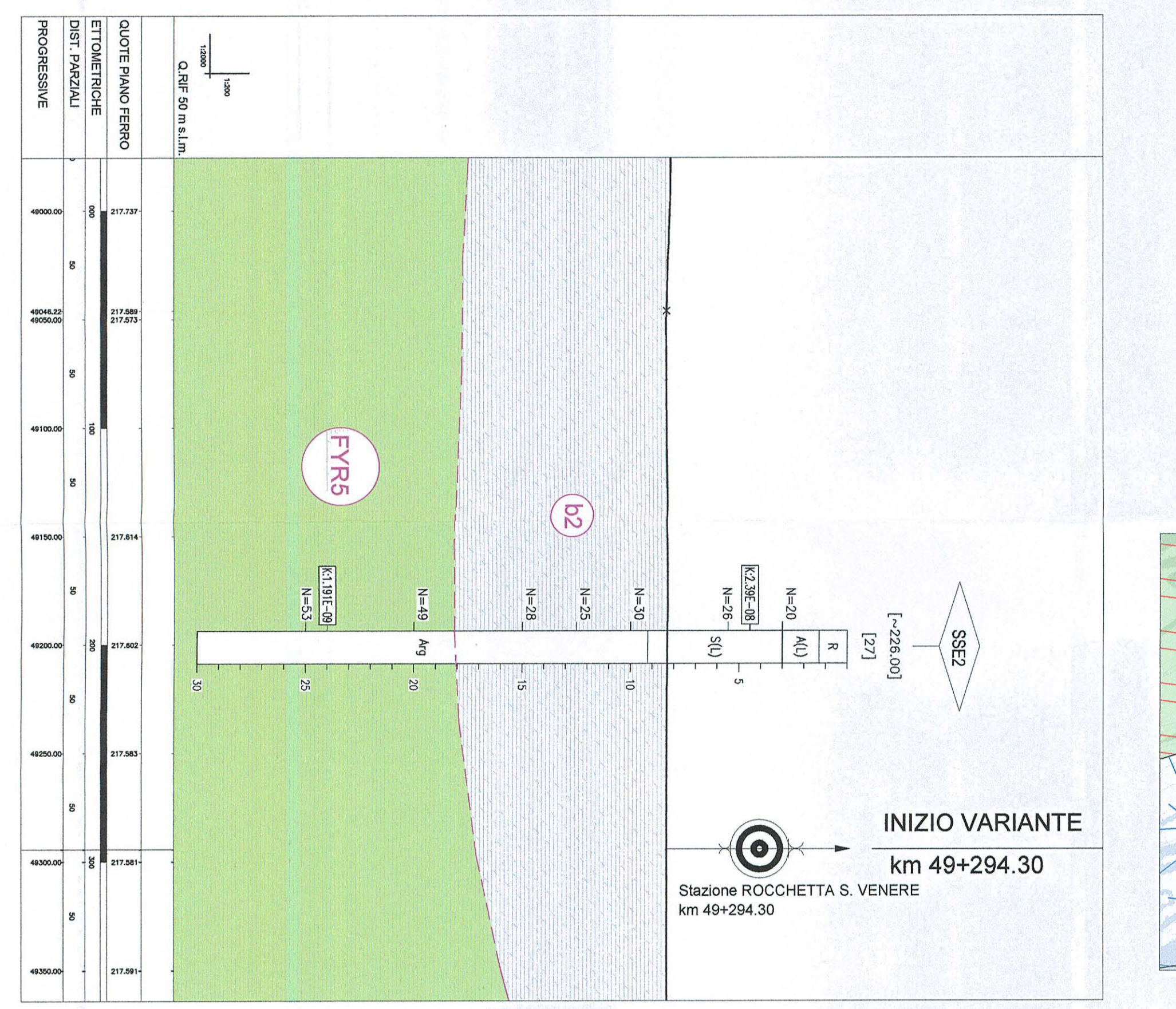
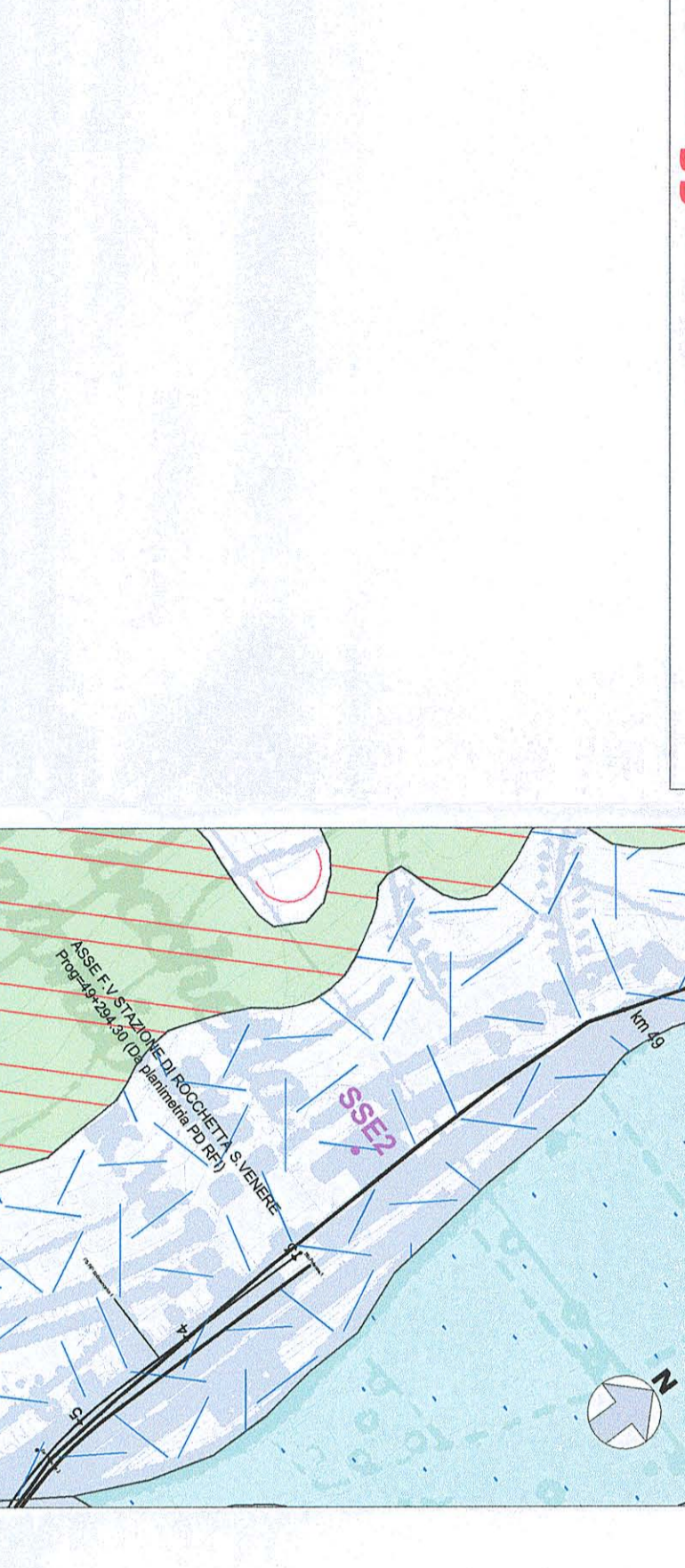
Area di rilievo geologico 7d
Sondaggio SD12



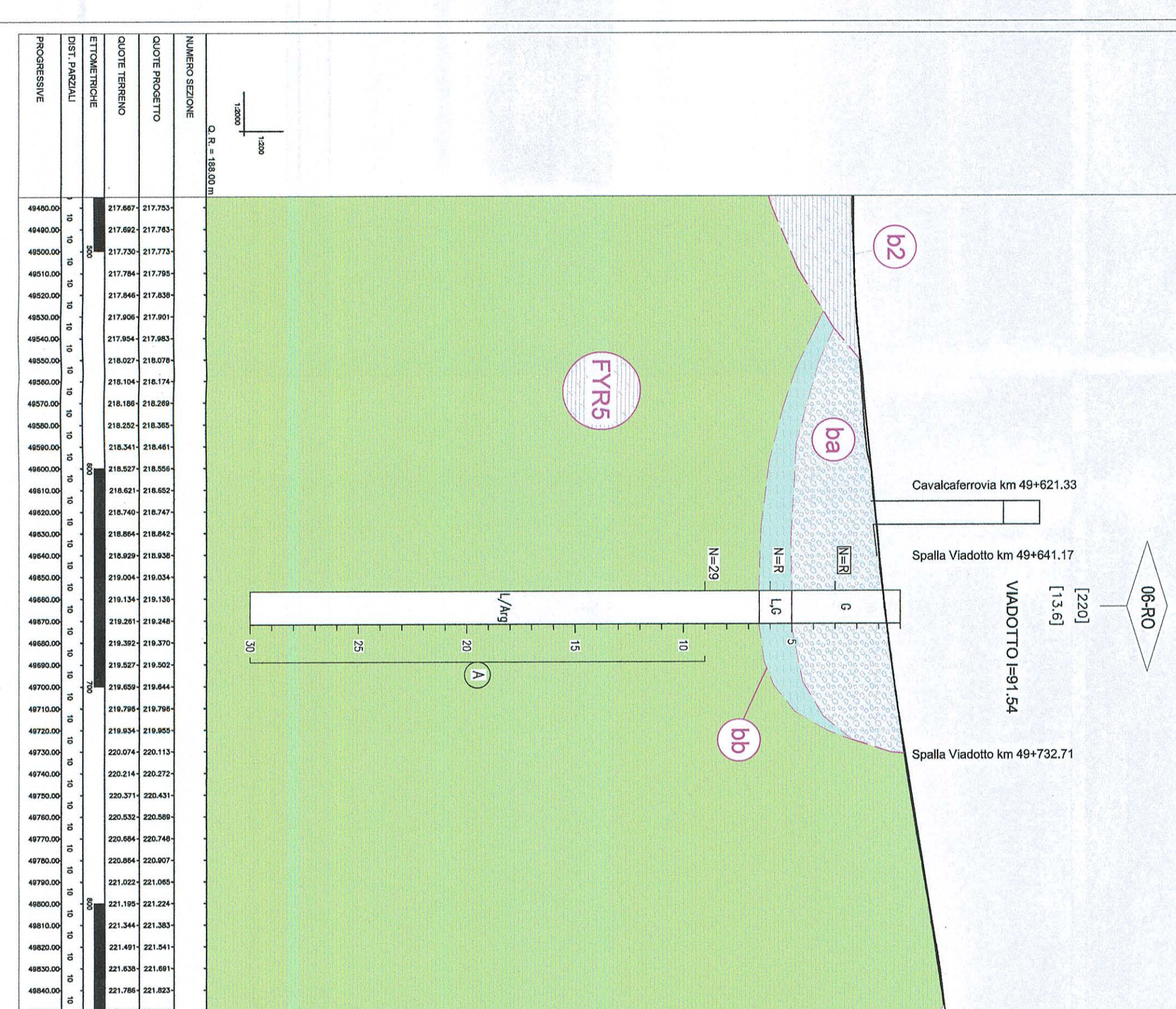

Area di rilievo geologico 7c
Sondaggio 07_NO



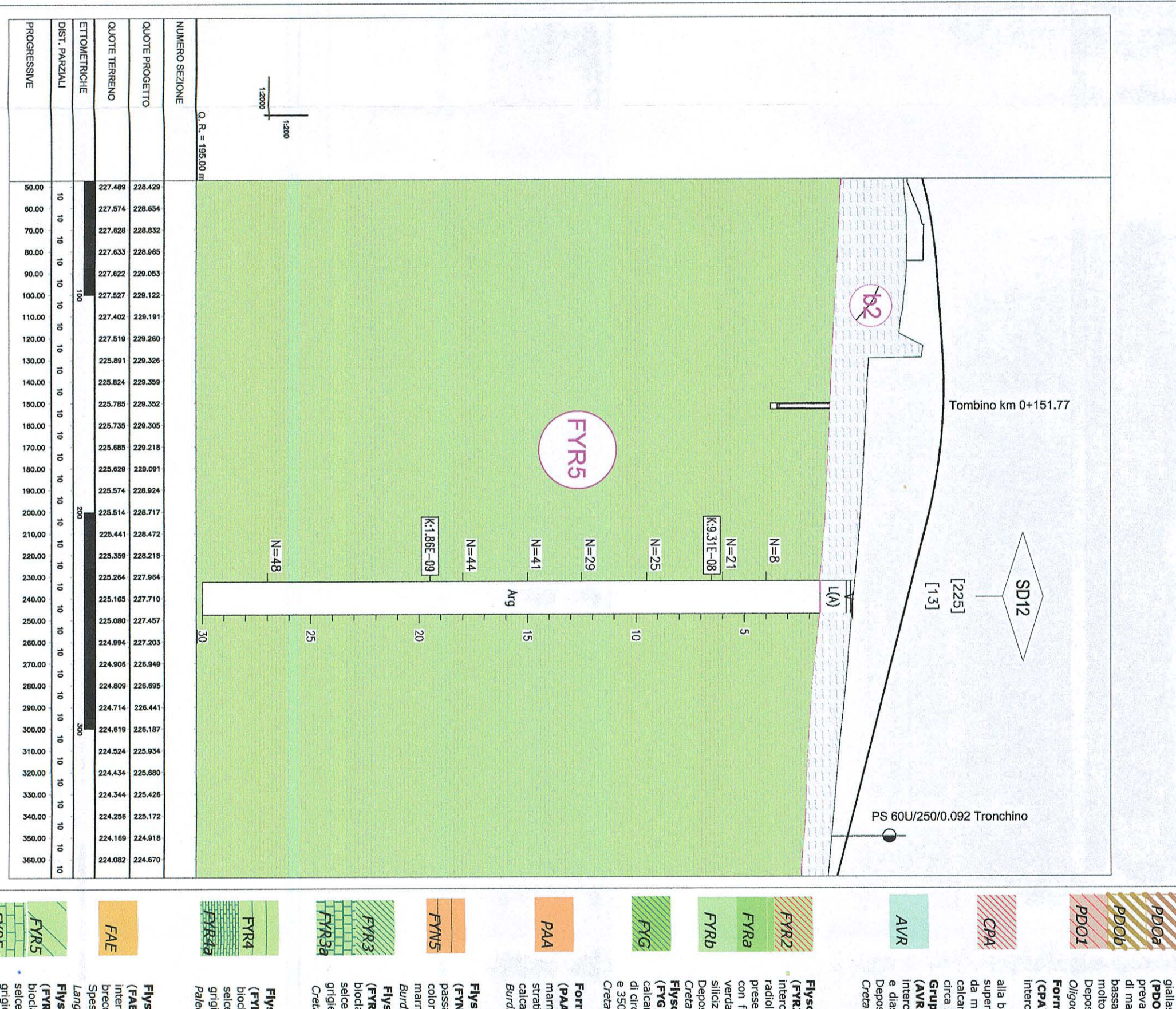
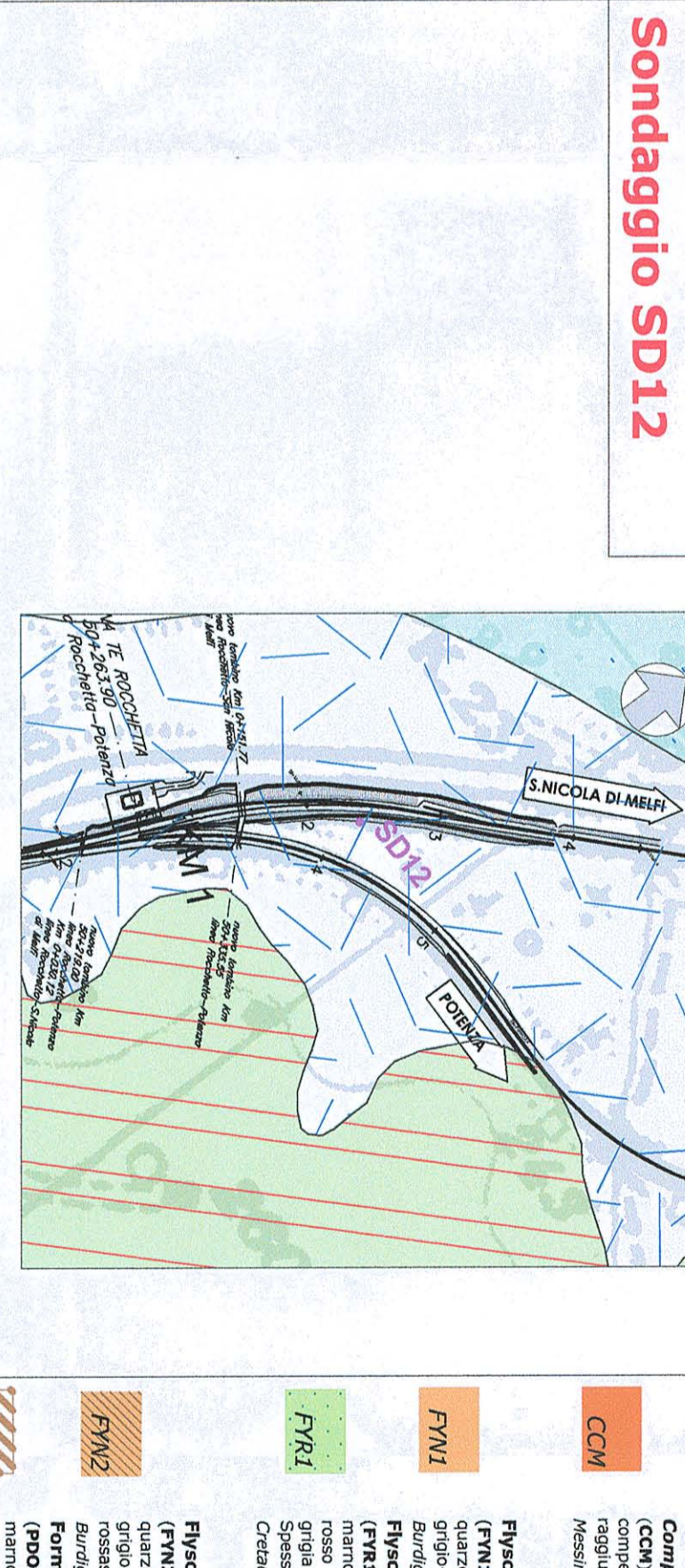
Area di rilievo geologico 7d
Sondaggio SSE2



Area di rilievo geologico 7d
Sondaggio 06_Ro



Area di rilievo geologico 7d
Sondaggio SD12

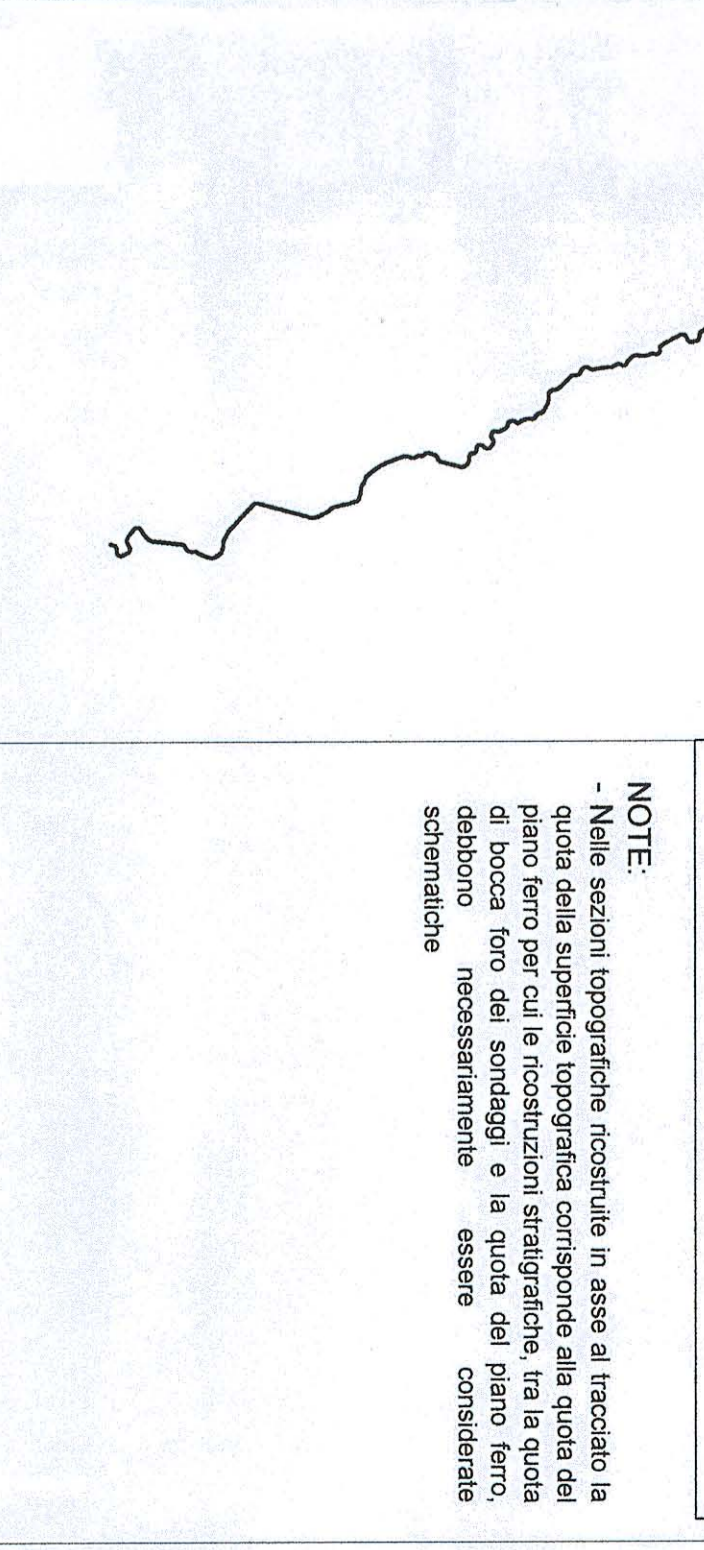
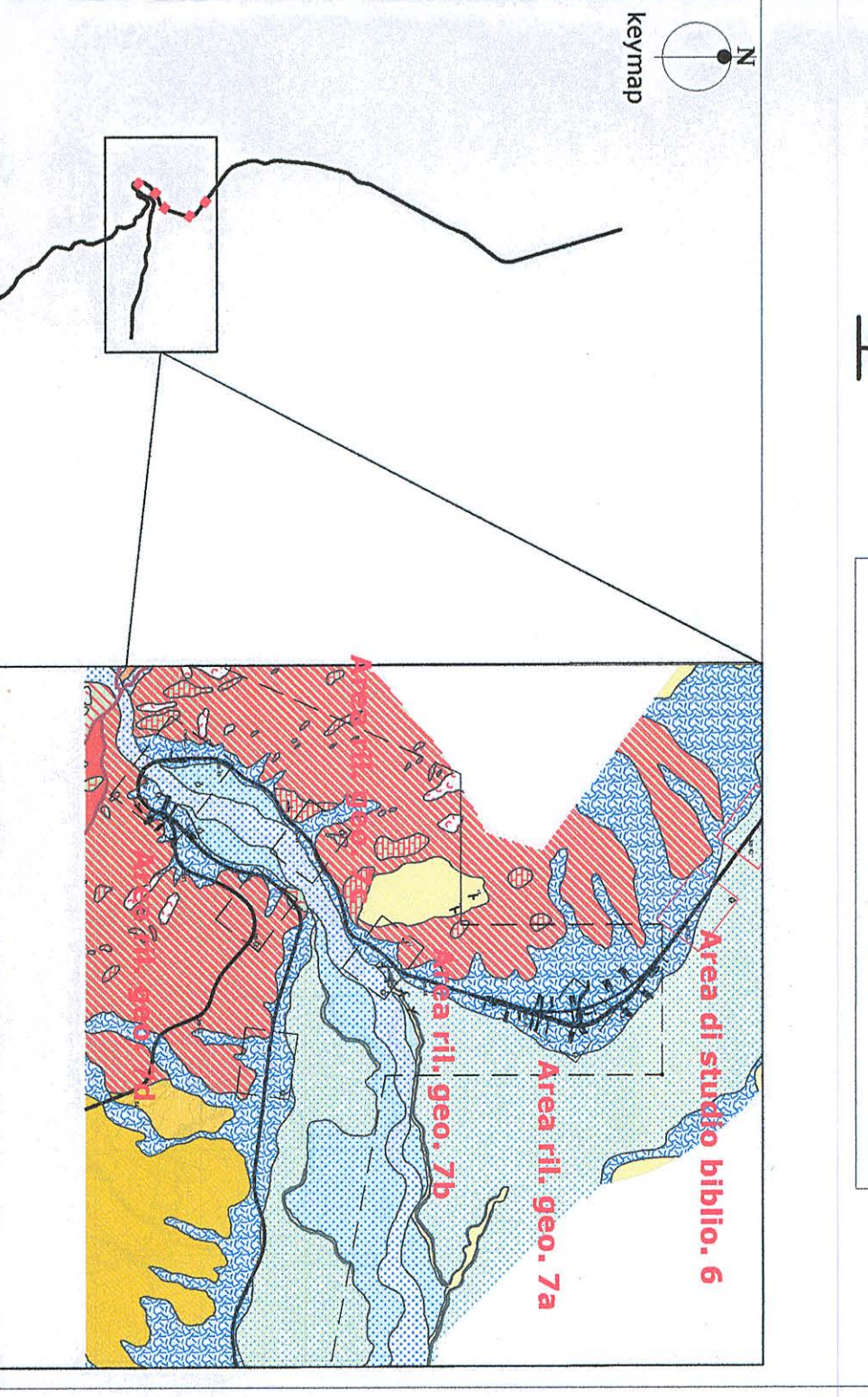


LEGENDA

Legend table with various symbols and codes for geological units, soil types, and survey points. Includes categories like UNITA' GEOMORFOLOGICA, UNITA' TETTONICA, and UNITA' TETTONICA SAN COSTO.

simbologia

Symbolic legend table for various elements like structures, materials, and survey points. Includes categories like ELEMENTI ARCHITETICI, MATERIALI, and STRUTTURE.



Project information and contract details. Includes sections for COMMITTEE, PROJECT DEFINITION, CONTRACT TYPE, and CONTACT INFORMATION. Lists the client (COMPTON) and the contractor (RFL).