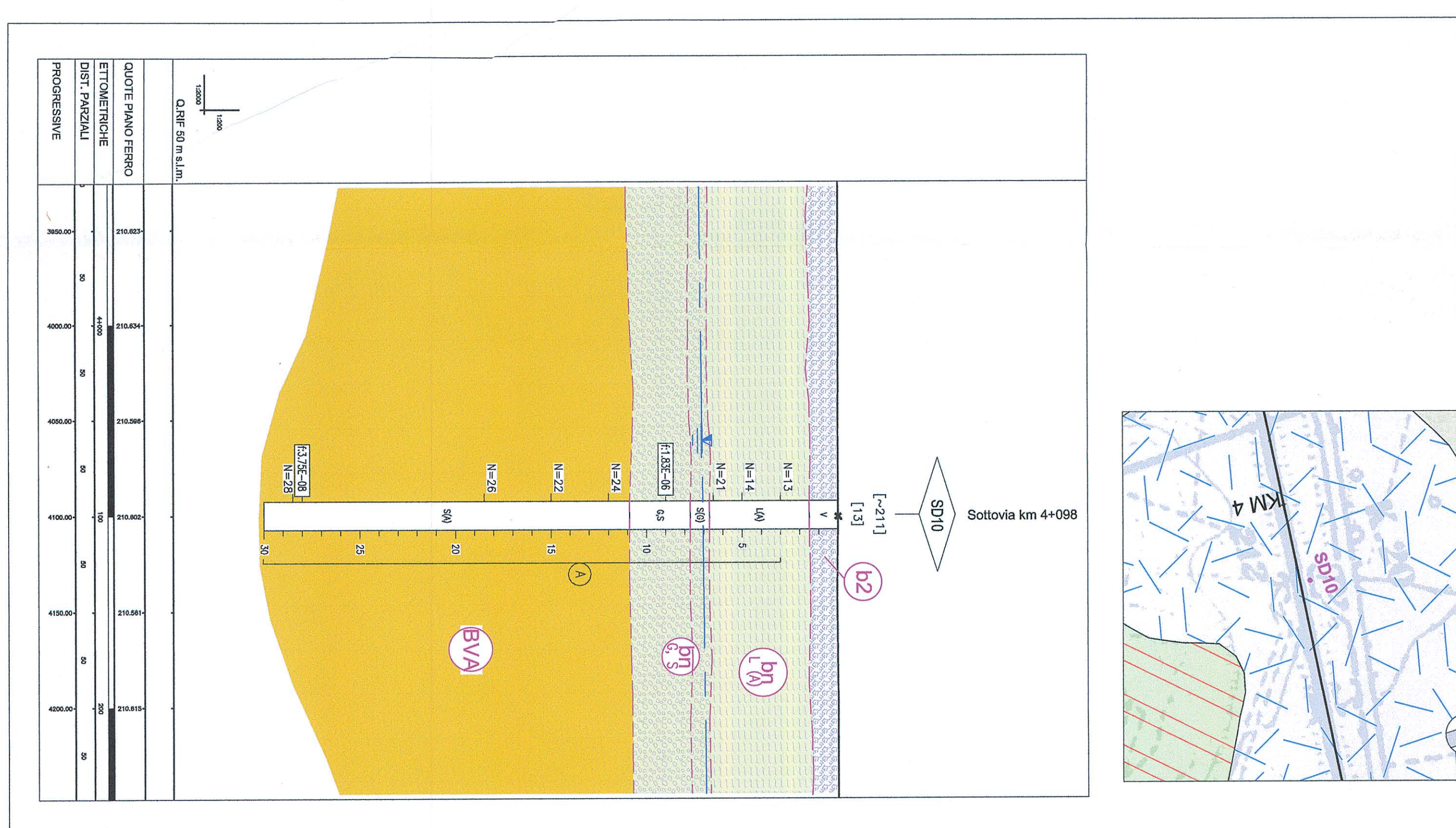
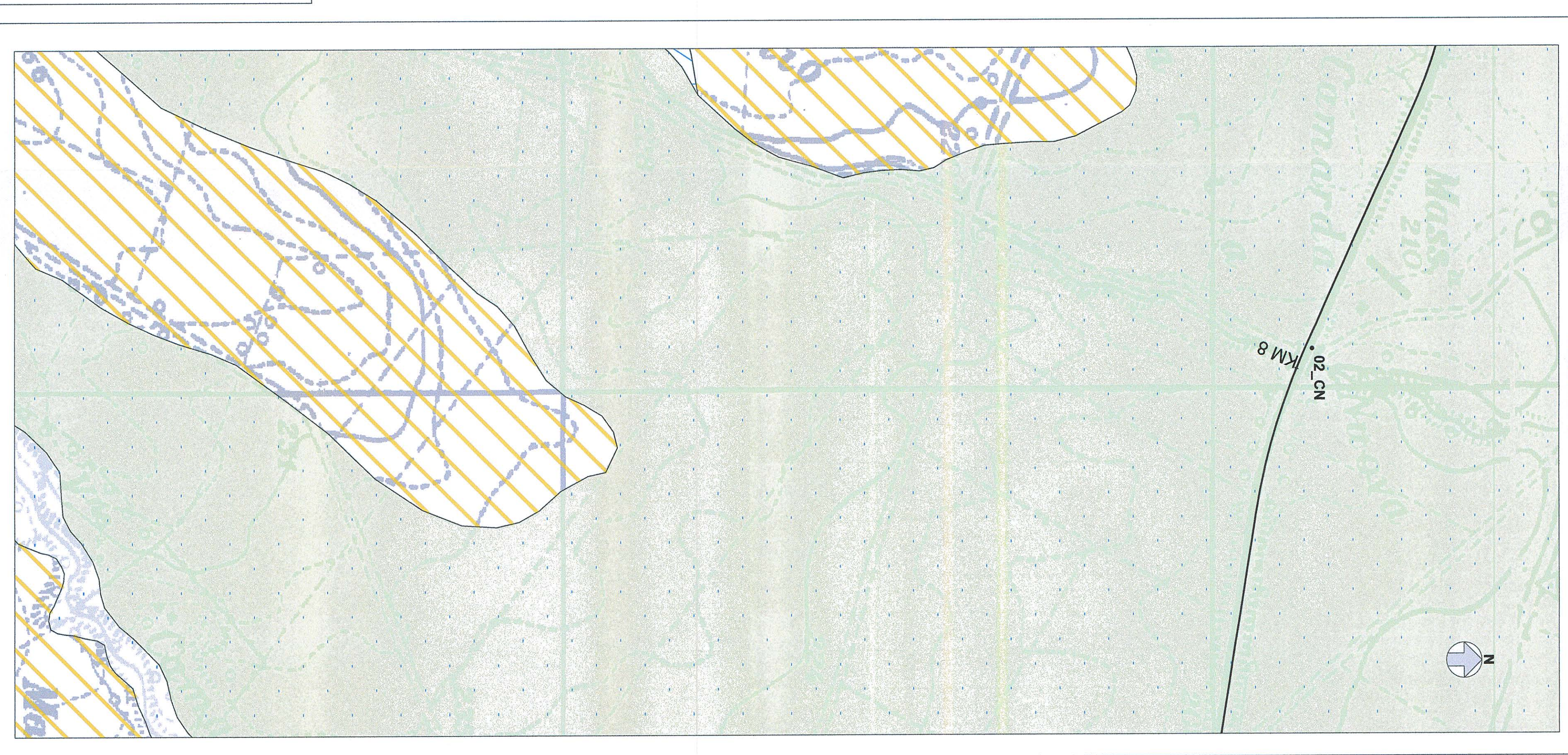


Area di rilievo geologico 7f Sondaggio SD10



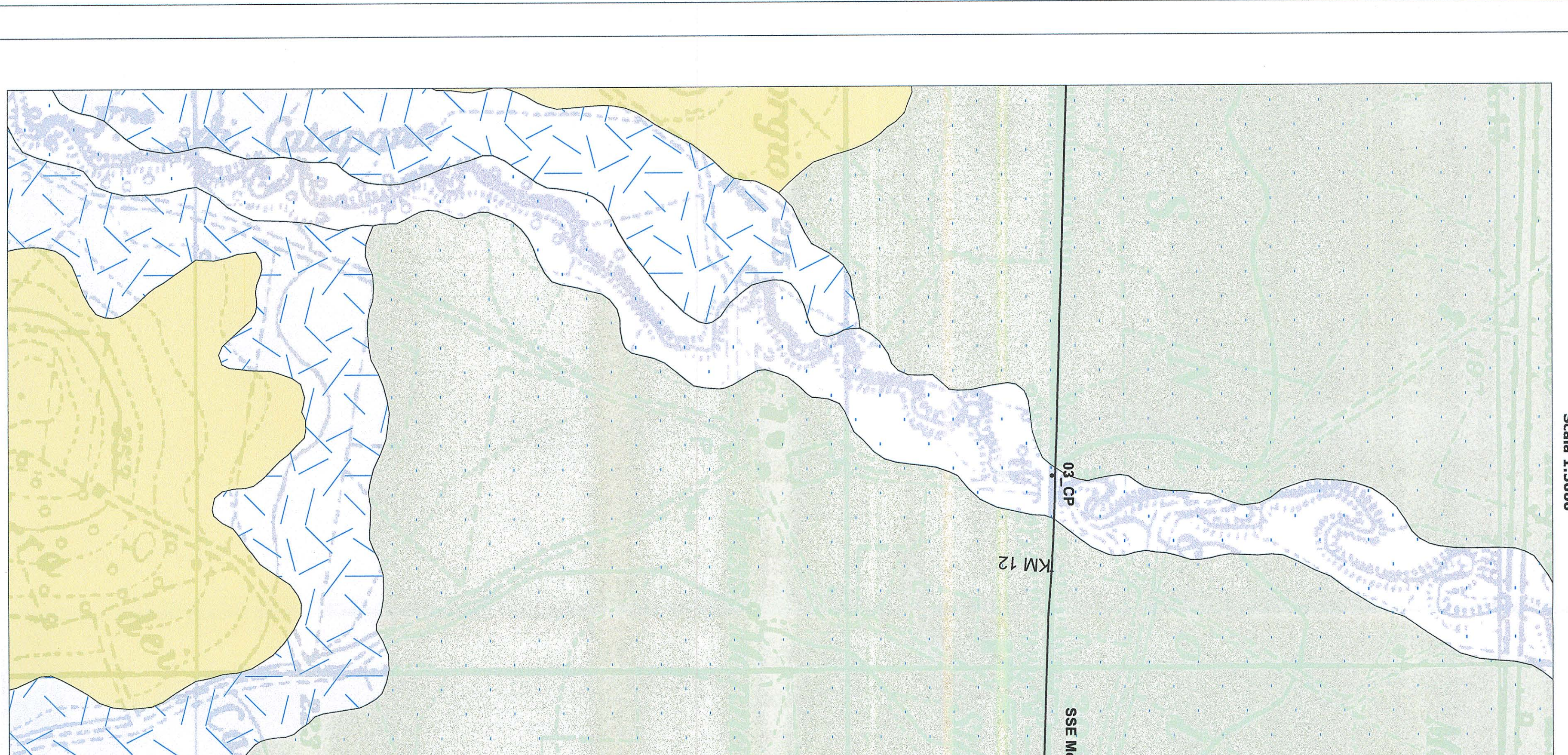
Area di rilievo geologico 7f Sondaggio 02\_CN



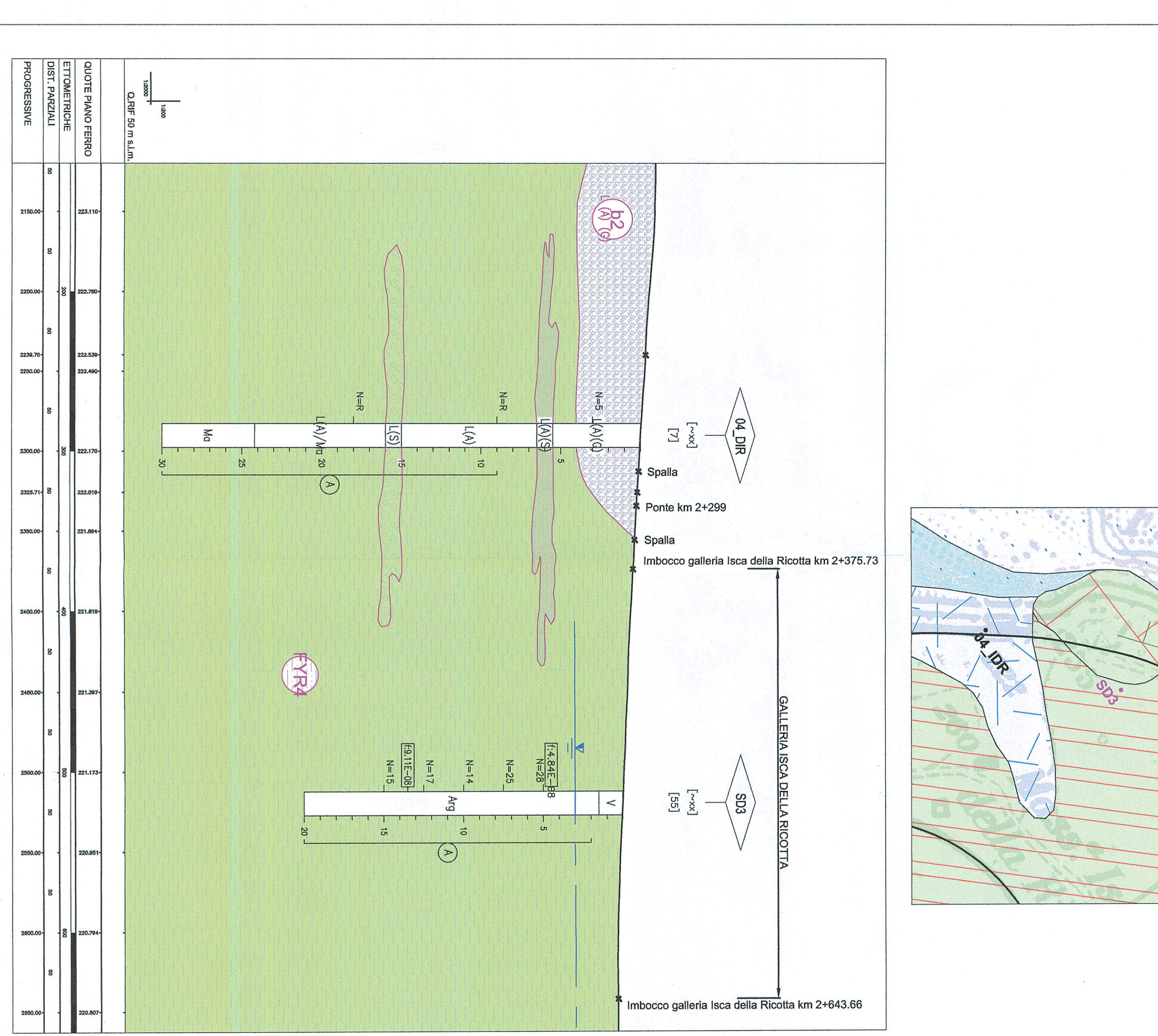
Area di rilievo geologico 7h Sondaggi 01\_CV - SD11



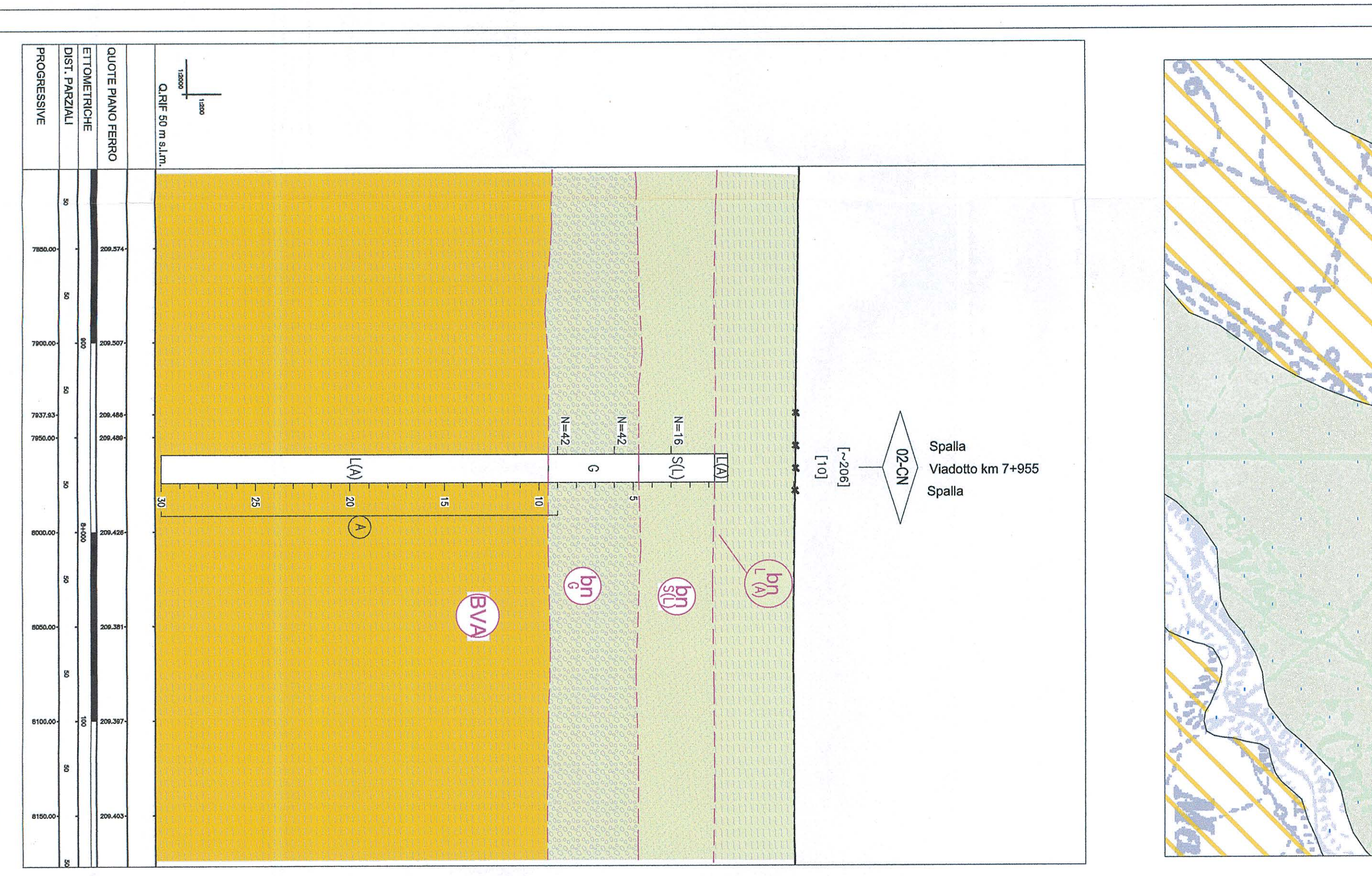
Area di rilievo geologico 7i Sondaggio 03\_CP



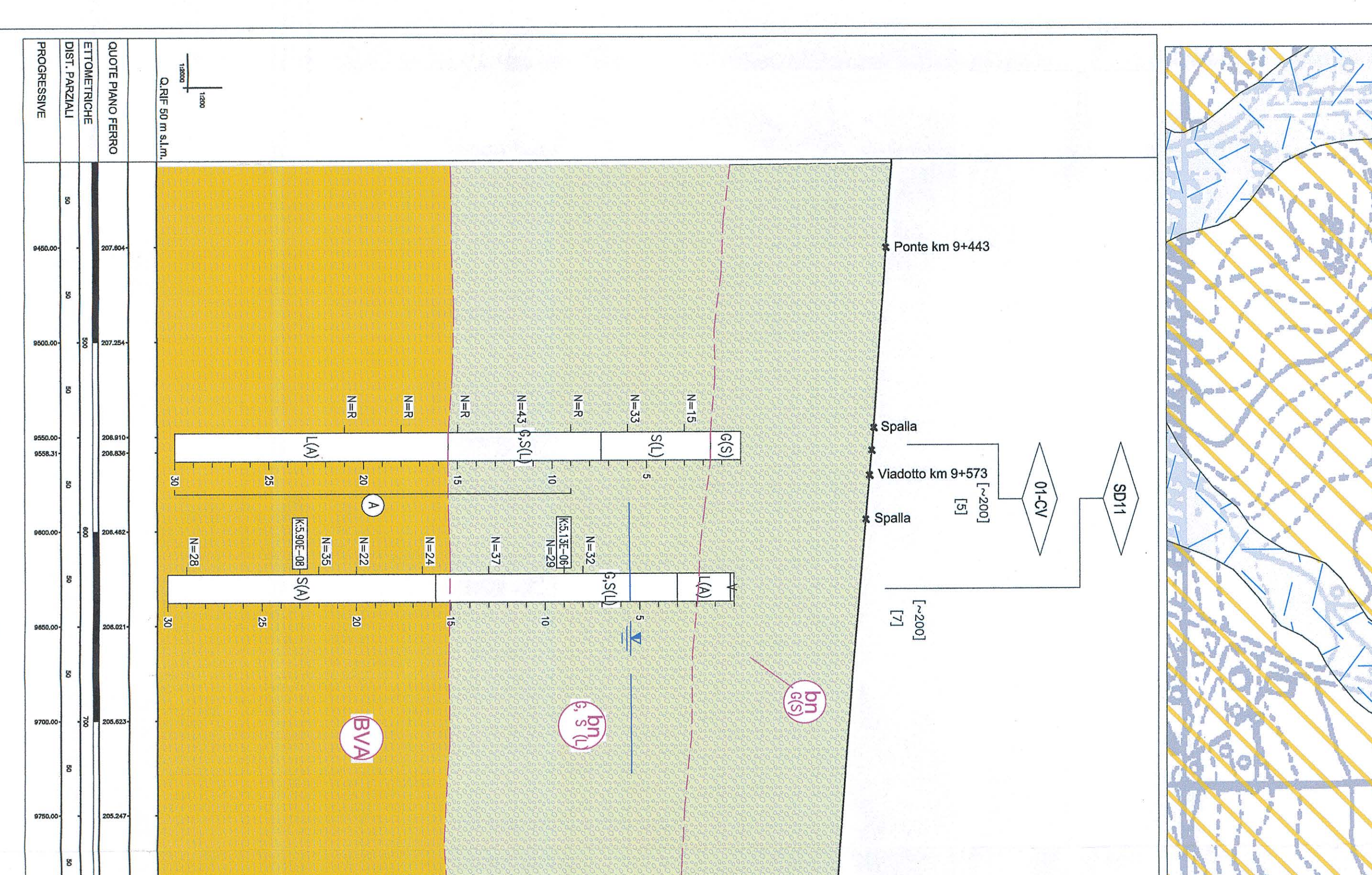
Area di rilievo geologico 7e Sondaggi SD3 - 04\_IDR



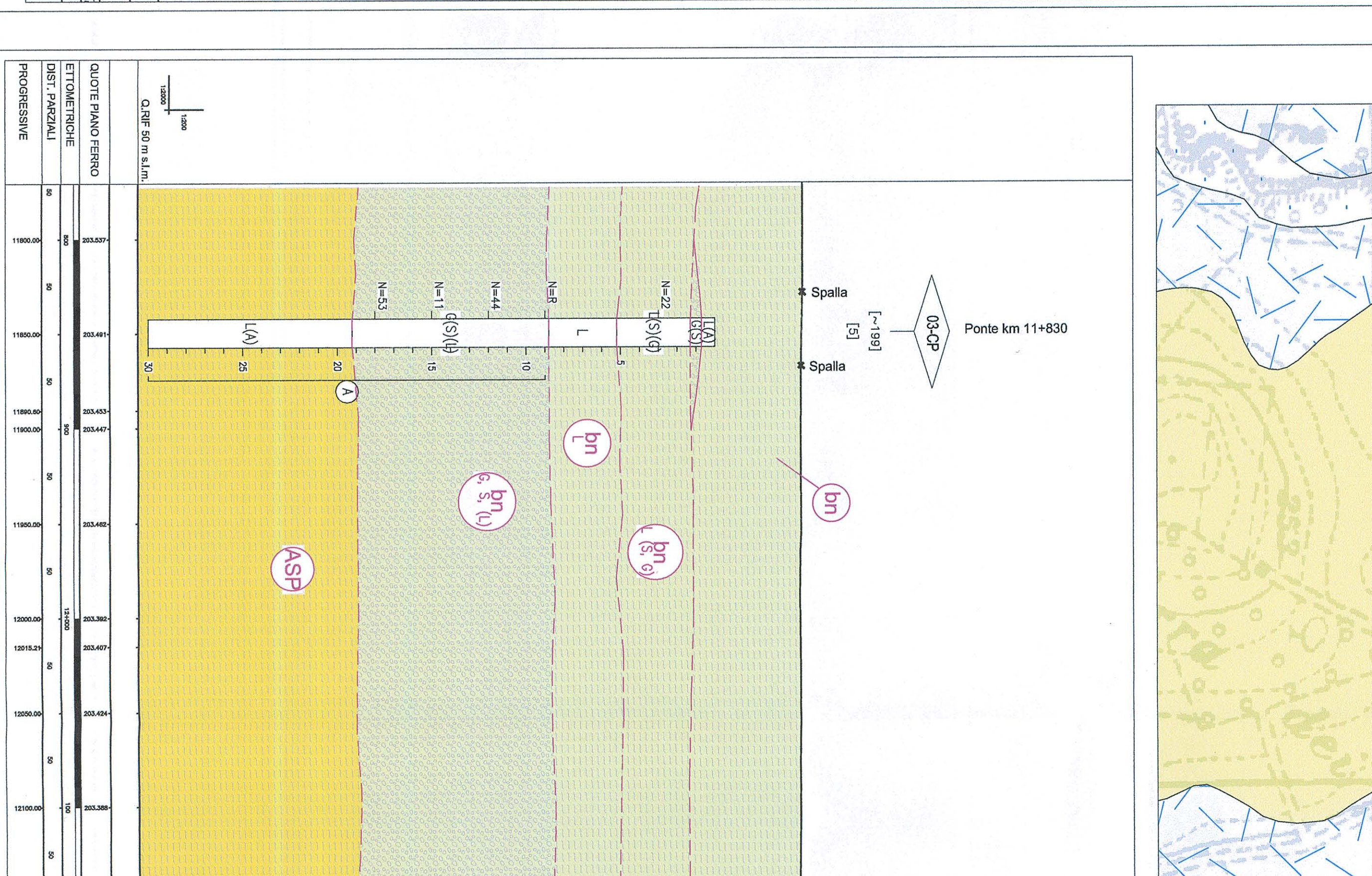
Area di rilievo geologico 7e Sondaggi SD3 - 04\_IDR



Area di rilievo geologico 7e Sondaggi SD3 - 04\_IDR



Area di rilievo geologico 7e Sondaggi SD3 - 04\_IDR



Legend table for geological units and symbols. Includes symbols for various geological units like 'S. Nicola', 'S. Nicola (S. Nicola)', 'S. Nicola (S. Nicola)', etc. and their corresponding colors and patterns.

Project information and contact details. Includes 'COMITANTE' (S. Nicola), 'PROGETTISTI' (S. Nicola), 'PROGETTO DEFINITIVO', 'LINEA POTENZA+FOGIA - AMMODERNAMENTO SOTTOPROGETTO 2 - ELETTRIFICAZIONE, RETTIFICAZIONE DI TRACCIATO, SOPPRESSIONE P.L. E CONSOLIDAMENTO SEDE', 'CARTA E PROFILO GEOLOGICO TAVOLA 1/1/17', 'TAVOLA PROCESSIONE S. Nicola (Km 0+000) - S. Nicola di Melli (Km 12+215,73)', 'COMMISSIONE LOTTO 487E ENTE TIPOLOGICO ORGANIZZAZIONE', 'PROF. ING. VERIBI', and 'S. Nicola'.